WASHINGTON
VOL. I

SECTION ..... TOWNSHIP ..... RANGE ..... HENDRICKS COUNTY, INDIANA, 19 ....

Assessor's Plat-Book for Index - Washington - Book I ..... Township

NAMES OF OWNERS	~~DATE~~ PAGE	DESCRIPTION	~~ACRES~~ PAGE	Value of Lands	Value of Improvements	Value of Lands and Improvements	
29-16-2E	1	Indian Head Lake	43		Ivywood		85
30-16-2E	2	Prices Suburban Hts. Sec. 1	44		Sugarwood Est. 2nd. Sec.		86
31-16-2E	3	Prices Suburban Hts. Sec. 2	44A		Murray Meadows 2nd. Sec.		87
32-16-2E	4	Williams Avon Court Add.	45		Oaklawn Addition		88
5-15-2E	5	Jessup Meadow	46		Teresa Acres		89
6-15-2E	6	Prices Suburban Hts. Sec. 3	47		Ledgewood Sub. Sec. 3		90
7-15-2E	7	Avon Hts. Sec. 1	48		Popp Subdivision		91
M H Skelton Unrecorded Sub.	7A	Walton's Suburban Estates	49		Plainview Hts. Sec. 3		92
8-15-2E	8	Hendricks Heights	50		Diane Acres		93
17-15-2E	9	Mar-Rae Acres 1st. Sec.	51		Stewart Site		94
18-15-2E	10	Westview Terrace Sec. 1	52		Wall Street Hts. Sec. 2		95
19-15-2E	11	Medallion Meadows	53		Prices Avondale Hts. Sec. 2		96
20-15-2E	12	Avon Heights Sec. 2	54				
25-16-1E	13	Prices Avondale Hts. Sec. 1	55				
26-16-1E	14	Mar-Rae Acres 2nd. Sec.	56				
27-16-1E	15	Avon Heights Sec. 3	57				
28-16-1E	16	Corrottoman Court - 1st. Add.	58				
29-16-1E	17	Wall Street Heights	59				
32-16-1E	18	Glen-Elen Addition 1st. Sec.	60				
33-16-1E Jeto Lake	19	Rainbow Acres 1st. Sec.	61				
34-16-1E	20	Glen-Elen Addition Sec. 2	62				
35-16-1E	21	Harpers Littles Sub.	63				
36-16-1E	22	Corrottoman Court 2nd. Add.	64				
1-15-1E	23	Westview Terrace 2nd Add.	65				
2-15-1E	24	Bland's Acres	66				
3-15-1E	25	Meadow Estates	67				
4-15-1E	26	Mar-Rae Acres Sec. 3	68				
5-15-1E	27	Clara-Del Sub. Sec. 1	69				
8-15-1E	28	Rainbow Acres Sec. 2 2 re-added	70				
9-15-1E	29	Boots Hill Sub.	71				
10-15-1E	30	Scarlet Ribbon Heights	72				
11-15-1E	31	Westview Terrace	73				
12-15-1E	32	Don McCalment Add.	74				
13-15-1E Andrews Unrecorded	33	Glen-Elen Add. 4th Sec.	75				
14-15-1E	34	Plainview Hts. Sec. 1	76				
15-15-1E	35	Glen-Elen Add. 3rd. Sec.	77				
16-15-1E	36	Murray Meadows	78				
17-15-1E	37	Sugarwood Estates	79				
20-15-1E	38	Ledgewood	80				
21-15-1E	39	Plainview Hts. Sec. 2	81				
22-15-1E	40	Avon Heights Sec. 4	82				
23-15-1E	41	Ogle Subdivision	83				
24-15-1E	42	Ledgewood 2nd. Sec.	84				

SECTION _____ TOWNSHIP _____ RANGE _____ HENDRICKS COUNTY, INDIANA, 19 _____

Auditor's Plat Book for _____ Township

NAME OF OWNERS	DATE	DESCRIPTION/ACREAGE	LAND VALUE	IMPROVE-MENT VALUE	TOTAL VALUE	PERMANENT PARCEL NUMBER
LEDGWOOD SUBDIVISION SEC 4	97	SHEFFIELD PARK SEC 3	143	SHILOH CREEK ESTATES SEC 4		189
THOMAS S MERRITT ESTATES	98	BREEZY TOP MANOR SEC 2	144	MINOR PLAT 90		190
MEADOWS ESTATES 2ND SEC	99	LEDGEWOOD SEC 5	145	MINOR PLAT 119		191
AMENDED PLAT PRICE'S AVONDALE HEIGHTS SEC 2	100	WHISPERING WINDS SEC 3	146	MINOR PLAT 127		192
OSMAN ACRES 1ST SEC	101	ABNER CREEK ESTATES SEC 1	147	CREEKVIEW ACRES		193
PLAINVIEW GEIGHTS SEC 4	102	SHILOH CREEK ESTATES SEC 1	148	LONDONDERRY HEIGHTS		194
ACORN ACRES	103	HIDDEN VALLEY ESTATES SEC 2	149	RUDGATE IN THE WOODS SEC 2		195
ELKWOOD SUB FINAL PLAT	104	SHILOH CREEK ESTATES SEC 2	150	GLENBROOK SEC 2		196
2ND AMENDED PLAT PRICES AVONDALE HEIGHTS SEC 2	105	RICHWOOD ESTATES SEC 2	151	SHILOH CREEK ESTATES SEC 5		197
SHANNON GLENN SUB	106	AVON SQUARE SEC 1	152	MINOR PLAT 137		198
RANKIN TERRACE SEC 1	107	MINOR PLAT 9	153	MINOR PLAT 141		199
RAINBOW TERRACE	108	MINOR PLAT 11	154	RISING SUN SEC 1		200
RICHFIELD ESTAES	109	SIX POINTS ESTATES	155	MINOR PLAT 149		201
GLEN ELEN ADDITION 5TH SEC	110	MINOR PLAT 31	156	MINOR PLAT 146		202
WALL STREET HEIGHTS SEC 3	111	MINOR PLAT 25	157	MINOR PLAT 165		203
MCCLAIN'S PLACE SEC	112	AVON WOODS	158	GLEN ELEN SEC 7		204
SHILOH ACRES SEC 1 AMENDED	113	MINOR PLAT #36	159	SHILOH CREEK ESTATES SEC 6		205
TERRA ROSE ESTATES	114	MINOR PLAT 28	160	MINOR PLAT 140		206
PLAINVIEW HEIGHTS SECOND ADD SEC	115	MINOR PLAT 16 AMENDED	161	MINOR PLAT 172		207
WESTWINDS ESTATES SEC 1	116	MINOR PLAT 38	162	MINOR PLAT 144		208
PLAINVIEW HEIGHTS SECOND ADD SEC 2	117	MINOR PLAT 43	163	AVON SHIPPING CENTER SEC 1		209
ANDY'S ACRES	118	MINOR PLAT 2	164	MINOR PLAT 176		210
WILDERNESS ESTATES	119	MINOR PLAT 49	165	GLEN ELEN SEC 8		211
WALL STREET HEIGHTS SEC 4	120	MINOR PLAT 47	166	MINOR PLAT 148		212
WESTWINDS ESTATES SEC 2	121	NIMOR PLAT 58	167	MINOR PLAT 160		213
BREEZY TOP MANOR	122	MINOR PLAT 57	168	MINOR PLAT 187		214
WOODRIDGE	123	MINOR PLAT 20	169	MINOR PLAT 191		215
BURNETT'S ADDITION SEC 1	124	MINOR PLAT 60	170	SOUTHWIND ESTATES SEC 1		216
SHEFFIELD PARK SEC 1	125	MINOR PLAT 12	171	MINOR PLAT 178		217
SHILOH ACRES SEC 2	126	RICHWOOD ESTATES SEC 5	172	MINOR PLAT 198		218
RICHWOOD ESTATES SEC 1	127	MINOR PLAT 44	173	MINOR PLAT 205		219
WALL STREET HEIGHTS SEC 5	128	MINOR PLAT 71	174	GLEN ELEN SEC 6		220
ACORN ACRES SEC 2	129	MINOR PLAT 76	175	R Z ACRES SEC 1		221
SHILOH COUNTRY ESTATES	130	RUDGATE IN THE WOODS	176	MINOR PLAT 217		220
LAKE FOREST ESTATES	131	MINOR PLAT 72	177	COUNTRY CREEK ESTATES		223
WHISPERING WINDS SEC 1	133	MINOR PLAT 91	179	MINOR PLAT 230		224
SADDLEBROOK FARM WEST SEC 1	134	GLENBROOK SEC 1	180	MINOR PLAT 215		225
SADDLEBROOK FARM WEST SEC 2	135	MINOR PLAT 101	181	MINOR PLAT 243		226
LEWIS D JAY ADDITION	136	MINOR PLAT 106	182	MINOR PLAT 226		227
WHISPERING WINDS SEC 2	137	MINOR PLAT 107	183	MINOR PLAT 178		228
DIAMONDALE WEST	138	MINOR PLAT 109	184	MINOR PLAT 248		229
COLONIAL ESTATES	139	MINOR PLAT 95	185	R Z ACRES		230
RICHFIELD ESTATES SEC 2 AMEND	140	MINOR PLAT 115	186	MINOR PLAT 250		231
WILDERNESS ESTATES 1ST ADDITION SEC 2	141	MINOR PLAT 114	187	MINOR PLAT 247		232
SHEFFIELD PARK SEC 2	142	MINOR PLAT 120	188	HOBBS ARBORETUM		233
HIDDEN VALLEY ESTATES SEC 3	234	MINOR PLAT 209	235	GRAYS ADDITION		236
MINOR PLAT 99	237	MINOR PLAT 260	238	MINOR PLAT 213		239
OAK BEND SEC 1	240	MINOR PLAT 272	241	MINOR PLAT 290		242
WINDMILL POINTE SEC 1	243	MINOR PLAT 265	244	MINOR PLAT 294		245
AVON PARK PLACE	246	COVENTRY RIDGE	247	MINOR PLAT 273		248
OAK BEND SEC 2	249	TIMBER GROVE	250	AVON SQUARE SEC 2		251
HIDDEN VALLEY ESTATES SEC 4	252	MEADOW LAKE	253	MINOR PLAT 305		254
MINOR PLAT 313	255	MINOR PLAT 223	256	MINOR PLAT 307		257

INDIANA, 19

IMPROVEMENT VALUE

SECTION.....TOWNS.....HENDRICKS COUNTY, INDIANA, 19.....

Assessor's Plat-Book for .....Township

NAMES OF OWNERS	DATE	DESCRIPTION	ACRES	Value of Lands	Value of Improvements	Value of Lands and Improvements	Parcel Number	Key Number on Plat
~~Raceway Realty Co, Ind. Gen. Partnership~~ 8/29/86 Corp Deed		Pt SE	~~4.526A~~	~~5280~~	~~43250~~	~~48530~~	Sec 1	1-5-01-01
Mobile Home Park Assoc. A California Limited Partnership 12/24/86 WD		Pt SW	117.00A	26010	183630	209640	Sec 1	1-1-05
Mobile Home Park Assoc. A California Limited Partnership 12/24/86 WD		Pt SW	3.03A				Sec 1	1-2-06
Long, Loren E & Betty M H&W	5-14-87 WD	Pt E SE	50.917A By Deed	7210		7210	Sec 1	1-5
P.H. Drive, Inc.	4/21/88 WD	Pt SE	4.526A	5280	43250	48530	Sec 1	1-5-01-01

SECTION 29 TOWNSHIP 16 RANGE ... OUNTY, INDIANA, 19...

Assessor's Plat-Book for Washington Township

Key Number on Plat	Parcel Number	NAMES OF OWNERS	DATE	DESCRIPTION	ACRES	Value of Lands	Value of Improvements	Value of Lands and Improvements
1-1	Sect #1	Lucas, David E. & Mary A. H&W ~~Howling, Joseph Jr. & Irene~~	5/14/85 wd ~~7/14/48~~	PT SW	.646A	600		600
1-1-01	Sect #1	Lyons, William D. & Jacqueline E.R. ~~Goble, William A. & Mary E.~~	3/20/85 wd ~~6/18/59~~	PT SW	.646A	750	5190	5940
~~1-1-02~~	~~Sect #1~~	~~Park Investments, a California Partnership~~ ~~Gowan, Gerald F. & Sherli M. (H&W)~~	3/9/84 wd ~~2/3/81 WD.~~	~~PT SW SW~~	~~.86A~~	~~960~~	~~9110~~	~~10070~~
1-1-02	Sect #1	Mobile Home Park Associates, A California Partnership Limited	12/24/86 wd	Pt SW SW	.86A	960	9110	10070
1-1-03	Sect #1	Poppe, Albert H. & June (H&W)	3/11/75 WD.	PT SW	.517A	650	5230	5880
1-1-04	Sect #1	Lucas, David E. & Mary A. (H&W)	7/6/79 WD.	PT SW	.517A	650	5300	5950
~~1-1-05~~	~~Sect #1~~	~~Park Investments, a California General Part~~ ~~Mobile Court Assoc. an Indiana Limited Partn.~~	~~3/9/84 wd~~ ~~7/5/78 WD.~~	~~PT SW~~	~~117.00A~~	~~26010~~	~~183630~~	~~209640~~
~~1-2-06~~		~~Park Investments, a California Partnership~~	~~3/9/84 wd~~	~~PT SW~~	~~3.031A~~			
~~1-2~~	~~Sect #1~~	~~Hennipman, Elsie~~	~~2/3/69 aff.~~	~~PT E SW & PT SE~~	~~79.576A by survey~~	~~10660~~	~~3280~~	~~13940~~
1-2	Sec 1	Long, Loren E.	5/14/87 wd	Pt E SW + Pt SE	76.545	10660	3280	13940
1-2-01	Sect #1	Atkison, Diana J.	8/30/82 WD.	PT E SW & PT SE	.301A	720	4770	5490
1-2-02		Atkison, Diana J.	8/30/82 WD.	PT SE SW	.115A			
1-2-01-01	Sect #1	Hennipman, Elsie, an unmarried woman	10/11/74 WD.	PT E SW & PT SE	.241A	640	5330	5970
1-2-01-01-02		Hennipman, Elsie, an unmarried woman	10/11/74 WD.	PT SE SW	.06A			
1-2-02-01		Hennipman, Elsie, an unmarried woman	10/11/74 WD.	PT SE SW	.045A			
1-2-02-01-02		Hennipman, Elsie, an unmarried woman	10/11/74 WD.	PT SE SW	.02A			
1-2-03	Sect #1	Sutphin, James L. & Delois L.	5/4/71 WD.	PT SE SW	.58A	830	6700	7530
1-2-04	Sect #1	Hennipman, Elsie, an unmarried woman	10/11/74 WD.	PT SW	.21A	160		160
1-2-05	Sect #1	Off, ~~Otto C.~~ & June D.	9/28/84 aff ~~7/2/70 WD.~~	PT SE 1/2 SW 1/4	1.1136A	1080	7800	8880
1-3	Sect #1	Mears, Abner & Mary	9/2/43	PT SE	52.014A	8330	4370	12700
1-3-01	Sect #1	Mears, Gareth Earl & Mary Jane	8/19/54	PT SE	.275A	930	6070	7000
1-3-05		Mears, Gareth Earl & Mary Jane	8/19/54	PT SE	.448A			
[illegible]-02	Sect #1	Mears, Ronald L. & Clara A.	8/14/56	PT S	.33A	930	18130	19060
		Mears, Ronald L. & Clara A.	8/21/72	PT SE	.393A			
	[illegible]	Basey, Lester J. & Mary Jean (H&W)	5/16/75 WD.	PT S SE	.33A	980	6290	[illegible]
		Basey, Lester J. & Mary Jean (H&W)	2/11/76 WD.	PT S 1/2 SE 1/4	.17A			
		[illegible]tern Transmission Corporation, [illegible] Corporation	10/9/57 WD.	PT N SE	2.00A	1070		1070
		[illegible]; McQuary, Catherine	3/29/77 Trust D.	PT E SE	BY DEED 50.91 A ~~52.926A~~	7210		7210
		[illegible] Corp.	4/1/85 Corp wd ~~4/16/62~~	SE	4.848A	1680		1680
		[illegible]	[illegible]67	PT SE	~~4.526A~~	~~5280~~	~~43250~~	~~48530~~

SECTION 29 TOWNSHIP 16 RANGE 2E HENDRICKS COUNTY, INDIANA, 19

Assessor's Plat-Book for WASHINGTON Township

Number on Plat	NAMES OF OWNERS	DATE	DESCRIPTION	ACRES	Value of Lands	Value of Improvements	Value of Lands and Improvements	
1-1	Lucas, David E. & Mary A. (H+W)	5/14/85 wd	PT SW	.646A	600		600	1-1
1-1-01	Lyons, Wm. D. & Jacqueline E. R. (H+W)	3/20/85 wd	PT SW	.646A	750	5190	5940	1-1-01
1-1-02	Mobile Home Pk. Assoc., a Calif. ltd. partnership	12/24/86 wd	PT SW SW	.86A	960	9,110	10,070	1-1-02
1-1-03	Poppe, Albert H. & June (H+W)	3/11/75 wd	PT SW	.517A	650	5,230	5,880	1-1-03
1-1-04	Lucas, David E. & Mary A. (H+W)	7/6/79 wd	PT SW	.517A	650	5,300	5,950	1-1-04
1-2	Long, Loren E.	5/14/87 wd	PT E SW & PT SE	76.545A	10,660	2750	13,410	1-2
1-2-01	Atkison, Diana J.	8/30/82 wd	PT E SW & PT SE	.301A	720	4,770	5,490	1-2-01
1-2-02	Atkison, Diana J.	8/30/82 wd	PT SE SW	.115A				1-2-02
1-2-01-01	Hennipman, Elsie, an unmarried woman	10/11/74 wd	PT E SW & PT SE	.241A	640	5,330	5,970	1-2-01-01
1-2-01-01-02	Hennipman, Elsie, an unmarried woman	10/11/74 wd	PT SE SW	.06A				1-2-01-01-02
1-2-02-01	Hennipman, Elsie, an unmarried woman	10/11/74 wd	PT SE SW	.045A				1-2-02-01
1-2-02-01-02	Hennipman, Elsie, an unmarried woman	10/11/74 wd	PT SE SW	.02A				1-2-02-01-02
1-2-03	Sutphin, ~~James L.~~ & Deloris L.	11/16/88 QCD ~~5/4/71 wd~~	PT SE SW	.58A	830	6,700	7,530	1-2-03
1-2-04	Hennipman, Elsie, an unmarried woman	10/11/74 wd	PT SW	.21A	160		160	1-2-04
1-2-05	with survivorship and not as tenants in common Off, June D. & Deborah Marie Off, as jt tenants	8/26/88 WD ~~9/28/84 aff~~	PT SE ½ SW ¼	1.1136A	1,080	7,800	8,880	1-2-05
1-3	Mears, Abner & Mary	9/2/43	PT SE	52.014A	8,330	4,370	12,700	1-3
1-3-01	Mears, Gareth Earl & Mary Jane	8/19/54	PT SE	.275A	930	6,070	7,000	1-3-01
1-3-05	Mears, Gareth Earl & Mary Jane	8/19/54	PT SE	.448A				1-3-05
1-3-02	Mears, Ronald L. & Clara A.	8/14/56	PT S	.33A	930	18,130	19,060	1-3-02
1-3-04	Mears, Ronald L. & Clara A.	8/14/56	PT SE	.393A				1-3-04
1-3-03	Basey, Lester J. & Mary Jean (H+W)	5/16/75 wd	PT S SE	.33A	980	6,290	7,270	1-3-03
1-3-06	Basey, Lester J. & Mary Jean (H+W)	5/16/75 wd	PT S ½ SE ¼	.17A				1-3-06
1-4	Texas Eastern Transmission Corp., a Delaware corp.	10/9/57 wd	PT N SE	2.00A	~~1070~~		~~1070~~	1-4
	Texas Eastern Prod. Pipeline Co, a Delaware Corp.	10/13/88 assignment	PT N SE	2.00 A	1070		1070	1-4
1-5	Long, Loren E. & Betty M. (H+W)	5/21/87 wd	PT E SE	By deed 50.917A	6,940		6,940	1-5
[illegible]	Dotlich, Rudy, d/b/a Speedway Crane Rentals	4/1/85 CWD	SE	4.848A				1-5-01
1-5-01-01	P. H. Drew, Inc.	4/21/88	PT SE	4.526A	5,280	43,250	[illegible]	1-5-01-01
1-1-05	Mobile Home Pk. Assoc., a Calif. limited partnership	12/24/86 wd	PT SW	117.00A	26,010	[illegible]	[illegible]	1-1-05
1-2-06	Mobile Home Pk. Assoc., a Calif. limited partnership	12/24/86 wd	PT SW	3.03A				1-2-06

1

29-16-2E

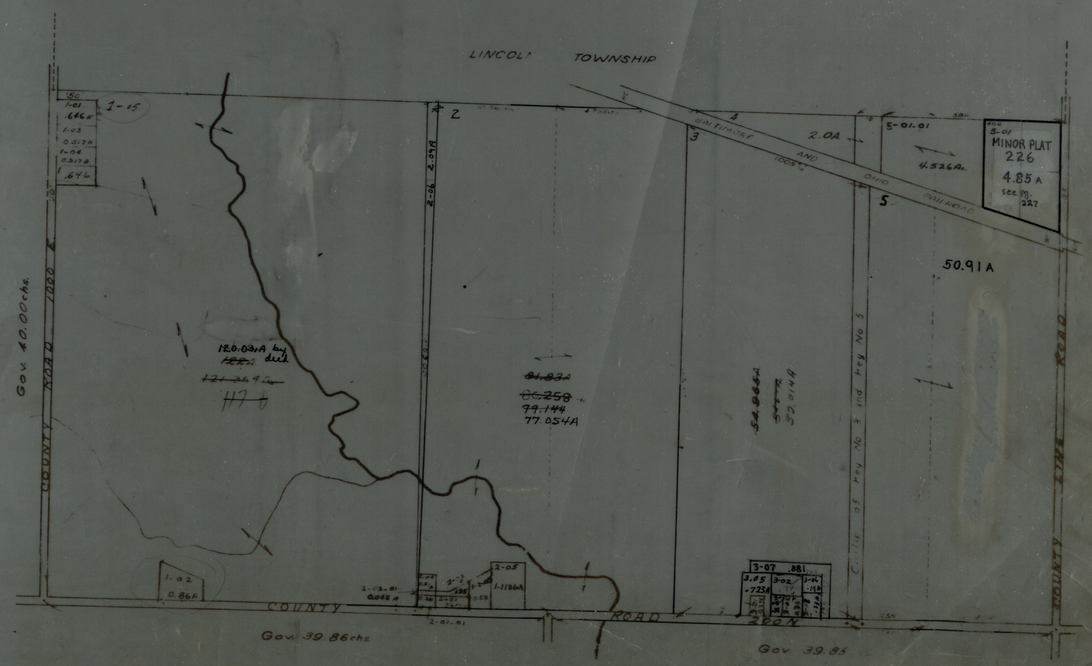

LINCOLN TOWNSHIP
MINOR PLAT
226
4.85 A
see pg. 227
50.91 A
2.0A
4.526A
120.03A by deed
77.054A
COUNTY ROAD 1000 E
COUNTY ROAD 200 N
COUNTY LINE ROAD
Gov. 40.00 chs.
Gov. 39.86 chs
Gov. 39.85
MARION COUNTY

2

SECTION 30 TOWNSHIP 16 RANGE 2E HENDRICKS COUNTY, INDIANA, 19

Assessor's Plat-Book for WASHINGTON Township

Key Number on Plat	Parcel Number	NAMES OF OWNERS	DATE	DESCRIPTION	ACRES	Value of Lands	Value of Improvements	Value of Lands and Improvements
2-1 ✓		Indianapolis Airport Authority, a Municipal Corporation of Marion County, Indiana	1/11/68 WD	Pt N SE & Pt N SE (NON-TAXABLE)	65.00 A ✓	21670	Non-Taxable	21670
2-2 ✓	120-0010-0116-6	Latham Ches & Gloria J. H&W	6/11/76 WD	Pt SE	1.66 A ✓	1,680	11,930	13,610
2-2-01 ✓	120-0010-0121-0	Deseret Title Holding Corporation ~~Hendricks Investments, Ltd.~~	5-2-80 WD ~~3/9/78 WD~~	Pt SE	108.6373 A)			
2-3 ✓		Deseret Title Holding Corporation ~~Hendricks Investments, Ltd.~~	5-2-80 WD ~~3/9/78 WD~~	Pt SE & Pt SW	60.5 A) ✓	22,070		22,070
2-2-01-01 ✓	120-0010-0126-3	Phillips, Maynard H. & Linda K. H&W	5/20/76 WD	Pt SE¼ all went to minor Plat #72 Pg. 177	5.4810 A	[illegible]		[illegible]
2-2-01-02 ✓	120-0010-0131-8	Latham, Ches & Gloria J. H&W	6/11/76 WD	Pt SE¼	6.1717 A ✓	1,970		1,970
2-2-02 ✓	120-0010-0136-0	Phillips, Maynard H. & Linda K. H&W	7/8/74 WD	Pt SE	.83 A ✓	970	6,130	7,100
~~2-4~~ ✓	~~120-0010-0141-5~~	~~Foundray, Edgar E. III Jr. & Louise C.~~	~~12-21-79 Sew/ff~~ ~~10/17/49~~	~~Pt SE & Pt SW~~	~~40.00 A~~ ✓	~~6,060~~	~~600~~	~~6,660~~
~~2-4~~	~~Sec 1~~	~~Foudray, Edgar E. III, Gray, Eleanor F. & Cummings, Virginia F. as tenants in Common~~	~~9-10-85 Order~~	~~Pt SE & Pt SW~~	~~40.00A~~	~~6060~~	~~600~~	~~6660~~
~~2-4~~	~~Sec 1~~	~~Gray, Otis James & Eleanor F. (H&W) undivided ½ Int. & Cummings, George R. & Virginia F. (H&W) undivided ½ Int.~~	~~5/14/86 WD~~	~~Pt SE & Pt SW~~	~~40.00A~~	~~6060~~	~~600~~	~~6660~~
2-4	Sec 1	Cummings, George R. & Virginia F. Hrs ½ Int. & Cummings, J Richard & Maryann Miskiewicz	1/20/89 QCD	Pt SE & Pt SW	40.00A	6060	600	6660

30-16-2E

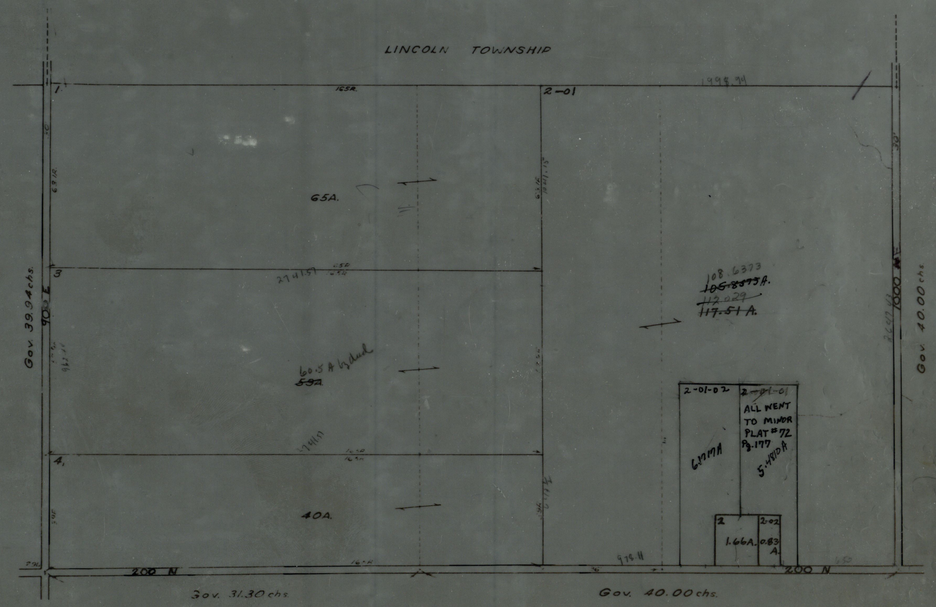
LINCOLN TOWNSHIP
2-01
65A.
60.5 A by deed
40A.
108.6373
~~105.8575A.~~
~~112.029~~
~~117.51 A.~~
2-01-02
~~2-01-01~~
ALL NEWT TO MINOR PLAT #72 Pg.177
6.17 A
5.480 A
2
2-02
1.66A.
0.83 A.
200 N
200 N
Gov. 31.30 chs.
Gov. 40.00 chs.
Gov. 39.94 chs.
Gov. 40.00 chs.

SECTION.....TOWNSHIP.....RANGE.....HENDRICKS COUNTY, INDIANA, 19.....

Assessor's Plat-Book for .....Township

Key Number on Plat	Parcel Number	NAMES OF OWNERS	DATE	DESCRIPTION	ACRES	Value of Lands	Value of Improvements	Value of Lands and Improvements
~~3-1-02~~		~~Gray, Eleanor F. + Virginia F. Cummings, as tenants in common~~	~~4/29/86 WD.~~	~~PT FR NW¼~~	~~61.720A~~			
3-1		Foudray, Edgar E., III. + Kathryn C. H+W	5-2-86 WD ~~4/29/86 WD.~~	PT FR NW¼	63.743A	9450		9450
3-3-10		Mullen, Richard G., Jr. + ~~Deborah L. H+W.~~	~~11/18/85 WD.~~ 12/8/88 QCD	PT SW¼	3.27A	See Key # 3-3-05 for values		
3-3-11		Jacobs, Peggy Ann	9/9/85 WD.	PT SW¼ SW¼	0.016A	See Key # 3-3-09 for values		
~~3-1-02~~		~~Gray, Otis James + Eleanor F. (H+W) undivid ½ Int. as tenants in common~~ ~~Cummings, George R. + Virginia F. (H+W) undivid ½ Int.~~	~~5/14/86 WD~~	~~PT FR NW¼~~	~~61.720A~~	~~9970~~		~~9970~~
3-3-1-07	Sec 1	Wheeler, William E. + Tracy B. H+W	9/16/86 wd	Pt NW SW R-16 M-16	.62A	730	7880	8610
3-7-06-01	Sec 1	Maynard, Darrell A. + Sandra J. H+W	7/29/87 wd	Pt E½ E½ SE¼	1.00A	1170	6840	8010
3-7-06-02-01	Sec 1	Maynard, Darrell A. + Sandra J. H+W	7/29/87 wd	Pt E½ E½ SE¼	.43A	640		640
3-3	Sec 1	~~Linder, Leroy C., Linder, Lavetta~~ + Walker, Donna Lee (Etal)	2/17/88 wd ~~7/23/87 wd~~	Pt SW SW R-16 M-16	0.012A approx.	1010	5420	6430
3-3-08	Sec 1	~~Linder, Leroy C., Linder, Lavetta~~ + Walker, Donna Lee (Etal)	2/17/88 wd ~~7/23/87 wd~~	Pt SW SW R-16 M-16	1.00A	See Key No # 3-3 for Values		
3-3-02-02	Sect. 1	as ft tenants w/ rts. of survivorship Beck, Benjamin R., Julia Beck + Sue Carol Beck	8/15/88 QCD	PT SW SW	5.00A	2080	1160	3240
3-1-02	Sec 1	Cummings, George R. + Virginia E. ½ Int. + Foudray, Gregory Clinton + Robin Faye	H+W 1/20/89 QCD	Pt FR NW¼	61.720A	9970		9970

Assessor's Plat-Book for WASHINGTON Township

NAMES OF OWNERS	DATE	DESCRIPTION	ACRES	Value of Lands	Value of Improvements	Value of Lands and Improvements	Parcel Number	Key Number on Plat
Title Deseret Holding Corporation Hendricks, Investments Ltd.	5-2-80 WD 3/9/78 WD	PT SE	118.69 A ✓	17,580		17,580	120-0010-0263-4	3-5, 6 ✓
Alexander, Jerry D. & Maureen E. Pallone H&W	8/1/77 WD	PT SE¼	1.31 A ✓	1,260	4,200	5,460	120-0010-0268-7	3-5-01 ✓
Slovenian National Home Association	9/11/78 QCD	E E SE	1.653 A ✓	1,160		1,160	120-0010-0273-1	3-7 ✓
~~Richards, William R~~ Jones, Charles D. & Nancy J.	8/31/84 Rel Oth Deed 7/13/68	PT E E SE	.57 A ✓	820	1,120	1,940	120-0010-0278-4	3-7-01 ✓
Wise, Daniel M. Elmore, ~~James H.~~ Brown, Charles A. & Marie A. H&W	2/5/85 spwd 3/21/85 aff 8/25/75 WD	PT E E SE	.57A	820	1120	1940	Sect 1	3-7-01
		PT E E SE	.74 A ✓	930	4,400	5,330	120-0010-0283-9	3-7-02 ✓
Slovenian National Home Association	2/18/72	PT E½ E½ SE¼ Tax Exempt	5.10 A)	2,170		2,170	120-0010-0288-1	3-7-04 ✓
Slovenian National Home Assiciation	2/18/72	PT E½ E½ SE¼	5.77 A) ✓					3-7-05 ✓
Parrish, Frank E. & Betty Jane H&W ~~Yates, Richard E. & Evelyn L. H&W~~	7/25/84 wd 8/29/73 1/4/89 aff	PT E½ SE¼	.925A ~~5.015 A~~ ✓	1140	510	1650	120-0010-0293-6	3-7-06 ✓
~~Alexander, William F. & Louise H&W~~	~~8/5/74 WD~~	~~PT E E SE TRACT B~~	~~5.10 A)~~				~~120-0010-0298-9~~	~~3-7-07~~ ✓
~~Alexander, William F. & Louise H&W~~	~~8/5/74 WD~~	PT E E SE TRACT A	~~5.10 A)~~ ✓	~~2,040~~		2,040		~~3-7-08~~ ✓
Cooper, Robert Daniel & Vonda Joy H&W	7/31/79 WD	PT E E SE	5.80 A	790		790		3-7-09 ✓
Cooper, Robert D. & Vonda J. H&W	9/21/79 WD	PT E½ E½ SE ¼	.17 ~~1.033~~ A	310		310		3-7-03 ✓
Spencer, Allen Jay + Sherry L. H&W ~~Schabel, Ted & Ethel H&W~~	9/12/86 wd 8/12/74 WD	PT E E SE	1.91 A ✓	1740	5610	7350	120-0010-0303-6	3-7-10 ✓
Spencer, Allen Jay + Sherry L. H&W ~~Schabel, Ted & Ethel H&W~~	9/12/86 wd 8/12/74 WD	PT E E SE	0.199 A					3-7-11 ✓
Spencer, Allen Jay + Sherry L. H&W ~~Schabel, Ted & Ethel H&W~~	9/12/86 wd 8/12/74 WD	PT E E SE	0.061 A					3-7-12 ✓
McCauley, Lowell E. & Glenda R. H&W	5/23/75 WD	PT E E SE	1.649 A ✓	1,430	6,750	8,180	120-0010-0308-9	3-7-13 ✓
~~Gray, James F. + Susan A. H&W~~	~~4-29-86 WD 5/14/79 WD~~	~~PT FR NW~~	~~2.22 A~~	~~1780~~	~~5670~~	~~7450~~		~~3-1-01~~ ✓
Miller, Keith R., an Adult	11/5/86 wd	PT FR NW	2.22 A	1780	5670	7450	See 1	3-1-01
Lund, William D. + Sally A.	11-1-71 WD	PT SW	.92 A	See Key	114-7 for values		120-0240-0101-4	3-4-01 ✓
Seeman, Wallace L (a unmarried ADULT)	10-30-79 WD	Pt-SE'14 Pt-SE'14	.86 A	970	10160	11130		3-7-03-01 ✓
Milton, Ronald E. + Elizabeth A. H&W	5/6/87 WD	PT SE SE ¼	2.08 A	1940	8470	10410		3-7-06-02-03
Waldon, Eugene	7/23/85 aff 12/11/79 WD	PT NW SW FR.	1.00A. ✓	1,600	2,040	3,640	120-0010-0172-1	3-3-01-02
Waldon, Eugene	7/23/85 aff 12/11/79 WD	PT NW SW.	1.00 A					3-3-01-04
Beberick, Joseph D. + Helen, as joint tenants with rights of survivorship (not as ten. in common)	9/17/84 QD 11/6/81 QCD	PT SW¼ SW¼	.358A	520	3460	3980		3-3-02-01-01
Rockwood, Phyllis A.	6/7/82 WD	PT SW SW	4.642A	1930	3070	5000		3-3-02-01
~~Uptw, Judith A. + Sandra Simmonds, unmarried adults, pint. tnants w/rts of survivorship~~	~~3/26/87 wd 6/15/84 WD.~~	~~PT E½ E½ SE¼~~	~~1.00A~~	~~470~~	~~6070~~	~~7240~~		~~3-7-06-01~~
Cooper, Darryl R. + Linda L. H&W.	7/5/84 WD.	PT E½ E½ SE¼	~~3.66A .62A~~ ~~3.09A.58A~~	See Key 3-7-09 for values				3-7-06-02
Adams, Richard E. + Shirley A. H&W.	2/20/85 WD	PT NW¼ SW FR¼	2.0A	800		800		3-3-01-01-01
Couch, William Jr + Barbara J. H&W	4/10/85 WD	PT SW¼ SW¼	.358A	520	3460	3980	See 1	3-3-02-01-01
~~Burkhardt, Allen Jay + Betty C. H&W~~ ~~Uptw, Richard E. + Evelyn L. H&W.~~	~~8-22-85 WD 7/5/84 WD~~	PT E E SE Tract B	5.10A	1920		1920		3-7-07
Cooper, Darryl R. + Linda L. H&W	7/5/84 WD	PT E E SE Tract A	5.10A	2540	15400	17940		3-7-08
~~Uptw, Judith A. + Sandra Simmonds~~	~~3/26/87 wd 9/13/85 WD~~	~~PT E½ E½ SE¼~~	~~0.43A~~	~~440~~		~~440~~		~~3-7-06-02~~

3

SECTION 31 TOWNSHIP 16 RANGE 2E HENDRICKS COUNTY, INDIANA, 19

Assessor's Plat-Book for WASHINGTON Township

Key Number on Plat	Parcel Number	NAMES OF OWNERS	DATE	DESCRIPTION		ACRES	Value of Lands	Value of Improvements	Value of Lands and Improvements
~~3-1~~ ✓	120-0010-0116-8	~~Foundray, Edgar E. III & Louise C.~~	~~12-21-79 Surv Aff 10/17/49 WD~~	~~FR NW~~		~~122.88 A~~ ✓	~~18470~~		~~18470~~
3-1	Sec 1	Foundray, Edgar E. III, Gray, Eleanor F. + Cummings, Virginia F. as ten in Common	9-10-85 order	FR NW		122.88 A	18470		18470.
3-2 ✓	120-0010-0151-2	Deseret Title Holding Corporation Hendricks ~~Investments Ltd~~	5-2-80 WD ~~1/11/79 WD~~	NE		80.73 A ✓	12,190	4,040	16,230
3-2-01 ✓	120-0010-0156-5	Foundray, Edgar E. III, and Kathryn C.	12/15/53	NE		81.84 A ✓	12,340	9,080	21,420
~~3-3~~ ✓	120-0010-0162-4	~~Linder, LeRoy C. & Lavetta Mae~~ ~~Mullen, Richard G. Jr. + Deborah L. H&W~~	~~6/25/85 WD 1/13/72 WD~~	PT SW SW	R-16 M-16	3.0 A ✓	1820		1820
~~3-3~~		Linder, LeRoy C. + Lavetta Mae	1/13/72 WD	~~PT SW SW~~	R-16 M-16	~~3.0 A~~ 0.012A approx	~~1010~~	~~5430~~	~~6430~~
3-3-01 ✓	120-0010-0167-7	Hughes, ~~Roscoe V.~~ & Minnie	~~11/29/50 Surv~~ 12-7-85 Aff	Pt NW SW	R-16 M-16	1.0 A ✓	1,000	1,910	2,910
3-3-01-01 ✓	120-0010-0172-1	Adams, Richard E. & Shirley A. H&W	7/8/71 WD	Pt NW SW	R-16 M-16	~~3.00 A~~ 1.0A)	1600	6090	7690
3-3-01-03 ✓		Adams, Richard E. & Shirley A. H&W	7/8/71 WD	PT NW SW	R-16 M-16	1.00 A) ✓			
~~3-3-01-02~~ ✓	~~120-0010-0177-4~~	~~Sanders, Edward F. & Muriel M.~~	11/1/79 Aff ~~6/22/53~~	~~PT NW SW Fx~~	R-16 M-16	~~1.00 A)~~			
~~3-3-01-04~~ ✓		~~Sanders, Edward F. & Muriel M.~~	~~6/10/50~~ 11/1/79 Aff	~~PT NW SW~~	R-16 M-16	~~1.00 A)~~	~~1,600~~	~~2,040~~	~~3,640~~
3-3-01-05 ✓	120-0010-0182-9	Thompson, Kenneth J. + Rebecca L. H&W ~~Land, Beulah M.~~	~~3/23/57~~ 5/25/88 WD	PT NW SW	R-16 M-16	1.00 A ✓	770		770
~~3-3-01-06~~ ✓	120-0010-0187-1	~~Musick, George A. & Donna M.~~	~~12/27/84 QCD 3/11/71 WD~~	~~PT NW SW~~	R-16 M-16	~~1.00 A~~ ✓	~~770~~	~~1,300~~	~~2,070~~
3-3-01-06	Sec 1	Jaque, Larry + Janice K. H&W	4/29/85	Pt NW SW	R-16 M-16	1.00A	1000	10190	11190
~~3-3-01-07~~ ✓	~~120-0010-0192-6~~	~~Bowling, Larry W. & Linda C. H&W~~	~~9/14/76 WD~~	~~PT NW SW~~	~~R-16~~ M-16	~~.62 A~~ ✓	~~730~~	~~7,880~~	~~8,610~~
3-3-01-07	~~Sec 1~~	~~Bartley, Ronald E. + Judith L. H&W~~	6/19/86 WD	~~PT NW SW~~	~~R-16~~ M-16	.62A	730	7880	8610
3-3-02-01 ✓	120-0010-0202-6	Beberdick, Joseph F. & Beberdick, Norman Thomas, jointly and to survivor & not as tenants in common.	2/27/78 WD	PT SW SW		~~5.00 A~~ 4.642A ✓	2,080	6,530	8,610
3-3-02-01	120-0010-0202-6	Beberdick, Norman Thomas	1/16/81 WD	PT SW SW		4.642A	1930	~~3040~~	5000
3-3-02 ✓	120-0010-0197-9	Boswell, Alvie & Rachel B.	5/6/55	Pt SW SW	R-16 M-16	5.00 A ✓	2,400	3,230	5,630
~~3-3-02-02~~ ✓	~~120-0010-0207-9~~	Mathews, William Clifford	8/4/50	PT SW SW	R-16 M-16	5.00 A ✓	~~2,080~~	~~1,160~~	~~3,240~~
3-3-02-02	120-0010-0207-9	Beck, Julia Beck Benjamin R. + Julia H+W	~~6-11-81 WD 12-1-80 Surv~~ 4/24/80 SURV AFF	PT SW SW	R-16 M-16	5.00A	2,080	1,160	3,240
3-3-03 ✓	120-0010-0212-3	Mullen, ~~Richard G. &~~ Argetha ~~H&W~~	~~6/1/72 WD~~	PT SW	R-16 M-16	1.00 A ✓	800		800
3-3-03-01 ✓	120-0010-0217-6	Lowery, Steven D. & Lenore L. H&W	9/16/76 WD	PT SW	R-16 M-16	1.00 A ✓	1,000	7,790	8,790
3-3-04 ✓	120-0010-0222-0	Bettis, Floyd C. & Margaret A.	2/25/59	PT SW	R-16 M-16	2.00 A ✓	1,600	4,950	6,550
~~3-3-05~~ ✓	120-0010-0227-3	Mullen, Richard G. Jr. + Deborah L. ~~Linder, LeRoy C. & Lavetta Mae~~	~~12/3/85 QCD 6/22/85 WD 7/3/51~~ 11/18/85 Correct WD	PT SW	R-16 M-16	.65 A ✓	1830		1830
3-3-05-01 ✓	120-0010-0232-8	Merritt, William G. Jr. ~~Dooley, Michael D. & Norma D. H&W~~	11/22/85 WD ~~6/9/75 WD~~	PT SW SW	R-16 M-16	1.35 A ✓	1,260	4,760	6,020
3-3-06 ✓	120-0010-0237-0	Shell, William Francis & Rebecca Lorene	2/26/54	PT SW SW	M-16 R-16	2.00 A ✓	1,600	3,750	5,350
3-3-07 ✓	120-0010-0242-5	Mullen, ~~Richard G. &~~ Argetha	4/24/80 SURV AFF ~~6/1/72~~	PT SW SW	R-16 M-16	2.00 A ✓	1,600	8,170	9,770
~~3-3-08~~ ✓	~~120-0010-0247-8~~	~~Linder, LeRoy C. & Linder, Lavetta M. H&W jointly and to the survivor of them and not as tenants in common, all of her rights, title and interest to the following real estate.~~	~~12/7/85 QCD~~ ~~2/2/71~~ QCD ~~1/13/72 WD.~~	~~Pt SW SW~~	R-16 M-16	~~1.00 A~~ ✓	Combined with Key # 3-3		
3-3-09 ✓	120-0010-0252-2	Jacobs, Peggy Ann	5/9/75 WD	PT SW SW	R-16 M-16	1.00 A ✓	1,000	7,280	8,280
✓	120-0010-0257-5	Brown, William H. & Sara E.	9/9/63 WD	PT SW	R-16 M-16	74.26 A ✓	12,190	7,520	19,710

31-16-2E


Gov. 31.30 chs.
Gov. 40.00 chs.
COUNTY ROAD 200 N
1-02
1-01
2.22 A
2-01
61.720A
63.743A
81.84A
80.73 A.
Gov. 80.290 chs
Gov. 80.00 chs
3-01-01-01
2.0A
3-01-02
1.0A
3-01-03
1A.
3-01-06
1.A
3-01-08
1.A
3-01-07
.62 A
YVETTE DRIVE
Terra Rose
Sub
P. 114
83.96A.
3-01
1.0A
3-01-04
1A.
3-01-02
1A.
3-06
2.0A
3-04
2.0A
3-03-01
1A.
3-03
1.0A
3-07
2.0A
3-10
3.27A
4.0A
3-05
.65
3-05-01
1.35
5A
5A
3-02-01
4.642A
5-01
1.31A
7-05
5.77 A
7-04
5.10 A
7-07
Tract B
5.10
7-08
39.65 A.
38.69A.
39.93A.
5.10
7-09
5.80
7-06-02
.58A
7-06
.925A
7-06-02-03
2.08A
7-06-01
1.00A
7-03-01
.86A
7-13
7-10
1.91
17A
50A
COUNTY ROAD 100 N
Gov. 31.20 chs.
Gov. 40.00 chs.

SECTION 32 TOWNSHIP 16 RANGE 2E HENDRICKS COUNTY, INDIANA, 19

Assessor's Plat-Book for WASHINGTON Township

NAMES OF OWNERS	DATE	DESCRIPTION	ACRES	Value of Lands	Value of Improvements	Value of Lands and Improvements	Parcel Number	Key Number on Plat
Vaught, Robert G. & Joyce M. H&W	5/10/72	Pt E NW	.50 A	750	6,530	7,280	120-0010-0419-6	4-12-03
~~Broadacre Trailer Lodge, Inc.~~ Broadacre Mobile Home Estates, LTD, A Limited Partnership	~~5/1/80 Corp WD~~ ~~6/6/78 Deed~~ Foreclosure	Pt E SW	70.61 A	23,540	69,230	92,770	120-0010-0424-0	4-14
Multiple Homes, Inc		Building on Leased Land			8900	8900		4-14-L
~~Hoffman, Robert W. Jr. & Carol J. H&W~~ Shuler, Robert E & Rita Cross (H&W)	~~8/26/81 WD~~ ~~12/4/78 Deed~~ Corp.	Pt E SW PT W NE	.89 A	1,120	8,900	10,020	120-0010-0429-3	4-14-04
Wright, Hazel C.	~~Pt 33.30 Acres 6/24/63~~ 11-5-80 (QCD)	Pt SW	~~89.70 A~~ 81.05A	13100	3770	16870	120-0010-0434-8	4-15
Broadacre Mobile Home Estates, LTD, a Limited Partnership ~~Broadacre Trailer Lodge, Inc.~~	~~5/1/80 Corp WD~~ ~~6/6/78 Deed~~ Foreclosure	Pt SW	.30 A	440		440	120-0010-0439-0	4-15-01
Wilson, Kirby & Nellie	5/15/55	Pt NW SE	5.00 A	1050	4960	6010	120-0010-0444-5	4-17
Price, James Estill & Edith Edna	10/14/53	Pt SE	138.617 A	17,620	8,730	26,350	120-0010-0449-8	4-18
~~Searcy, James Anthony & Anna Kathleen~~ Gentry, David E. & Cheryl H&W	~~6/6/84 WD~~ ~~9/30/58~~	Pt SE	.55 A	790	7920	8710	120-0010-0454-2	4-18-01
Searcy, James Anthony & Anna Kathleen H&W	10/2/73 WD	Pt SE	.551 A	790	10,970	11,760	120-0010-0459-5	4-18-02
~~Price, James E. Jr. & Delores J.~~	~~3/30/67~~	~~Pt SE~~	~~1.032 A~~	~~1,000~~	~~8,700~~	~~9,700~~	~~120-0010-0465-4~~	~~4-18-03~~
German, James W. & Virginia M. H&W	11/29/82 WD.	PT SE	1.032A	1000	8700.	9700		4-18-03
Indiana Bell Telephone Company, Incorporated, an Indiana Corporation	10/12/76 WD	Pt SE¼	2.50 A	2,790	28,280	31,070	120-0010-0470-9	4-18-04
Hansen, John A., Jr. & Joyce R. H&W	9/30/76 WD	Pt NE NW	5.0 A	2,400	2,300	4,700	120-0010-0475-1	4-20
~~Little Shepherd Church of Old Regular Baptist Regular Baptist Church Called Salem~~	~~3/7/78 WD~~ ~~4/30/1874~~	~~Pt NE NE~~ (Tax Exempt)	~~1.09 A~~	~~1,000~~	~~2,610~~	~~3,610~~	~~120-0010-0480-6~~	~~4-21~~
~~Houk, Daniel Jr. & Judith Ann H&W~~	~~11/17/80 WD~~	~~Pt SW¼~~	~~.65A~~	~~1210~~	~~3570~~	~~4780~~		~~4-15-02~~
Dunbar, Elizabeth J.	11/6/81 WD	Pt S½ NE¼	1.00A	1,000	10,890	11,890		4-10-02
~~Dibbs, Robert L. Jr. & Anita L. H&W~~	3/4/82 WD	PT NE¼	error - written 4/30/82 1.00A					4-11-04
Dibbs, Robert L. Jr. & Anita L. H&W	3/4/82 WD	PT NE¼	1.00A	1,000	14,660	15,660		4-11-05
Dibbs, Robert L.; Dibbs, Virginia; Dibbs Robert L. Jr.; Dibbs, Steven, as joint ten. w/rts of sur	3/4/82 WD.	PT NE¼	1.00A	700		700		4-11-04
Brown, William M. & Cynthia L.	8/9/83 WD.	PT SE NW	.75A	940	7400	8340		4-12-02
~~Kern, Ruby M.~~	~~1/1/84 WD.~~	~~Pt W½ NE¼~~	~~1.00A~~					~~4-4-1-2-01~~
Keen, Billy W. & Ruth H&W	6/25/84 WD	PT W½ NE¼	1.00A	1,000	14,980	15,980		4-4-1-2-01
Matthews, Joe T. III & Kathleen S.	8/30/85 WD	Pt SE NW	.50A	750	1930	2680	Sect 1	4-8-01
Phelps, Michael D. & Constance E. H&W.	3/10/86 WD.	PT NW¼	1.08A	1800	12,400	14200		4-3-01-01
Turrow, Gregory Neil & Renee L. H&W	6/1/87 WD	Pt SW¼	.65A	1210	3570	4780	See 1	4-15-02
Moore, Mary L.	2/19/88 WD	Pt NE NE	1.09 AC	1000	2610	3610	See 1	4-21

4

SECTION 32 TOWNSHIP 16 RANGE 2E HENDRICKS COUNTY, INDIANA, 19

Assessor's Plat-Book for WASHINGTON Township

Key Number on Plat	Parcel Number	NAMES OF OWNERS	DATE	DESCRIPTION	ACRES	Value of Lands	Value of Improvements	Value of Lands and Improvements
4-1 ✓	120-0010-0313-3	Deseret Title Holding Corporation ~~Hendricks Investments Ltd.~~	5-2-80 WD ~~1/11/79 WD~~	W NW	5.03 A ✓	1,890		1,890
4-1-01 ✓	120-0010-0318-6	Deseret Title Holding Corporation ~~Hendricks Investments Ltd.~~	5-2-80 WD ~~3/9/78 WD~~	W½ NW¼	77.18 A ✓	9,240		9,240
4-2 ✓	120-0010-0323-0	Weisbach, Robert	2/20/58	Pt NE NW	10.55 A ✓	1,210		1,210
4-3 ✓	120-0010-0328-3	Weiderhold, ~~Kenneth R.~~ & Patricia L. ~~H&W~~	10/15/87 QCD ~~6/13/77 WD~~	PT NE NW	2.50 A ✓	1,880	4,630	6,510
4-3-01 ✓	120-0010-0333-8	Wilson, Palmer David & Linda Lou H&W	9/2/74 WD	PT NE NW	0.92A ~~2.00 A~~ ✓	1660	12260	13920
4-4 ✓	120-0010-0338-0	Petercheff, ~~Richard P.~~ & Nancy E.	4-24-87 aff ~~11/21/61~~	Pt NE	63.55 A ✓	5860		5860
4-4-01 ✓	120-0010-0343-5	KEED Billy W. & Ruth KEED ~~Bogard, Noel M.~~	10/20/85 WD ~~8/6/71~~	Pt W NE	1.997 A ✓	1,600		1600
4-4-01-01 J		Roth, Roger E. & Jennifer J. H&W	1/10/73	Pt NW	.843 A	– Reference only -- Page 126-14 in 1973		
4-4-01-02 ✓		Biddle, Lowell E. & Charlene H&W	2/28/79 WD	PT W½ NE¼ reference only on pg. 212-1 assess 86	12.28A ~~19.25 A~~ ✓	went to minor plat # 148		
4-5 ✓	120-0010-0348-8	Asperger, Barry A. & Jo Ann Edwards Asperger & Peter A. Danes ~~Peters, Oris Wayne & Mary M.~~	2/27/86 aff WD ~~12/21/56~~	PT NE NW	10.22 A ✓	1,590	4,700	6,290
4-6, 7 ✓	120-0010-0353-2	Weisbach, Robert	2/20/58 WD	PT E NW	30.66 A ✓	4,490	3,630	8,120
4-8 ✓		Shiloh Country Estates	6/13/73	PT SE NW Reference only - Sub-div. Pg. 130	9.72 A			
~~4-8-01 ✓~~	~~120-0010-0358-5~~	~~Martin, James L. & Juanita~~	~~12/31/49~~	~~PT SE NW~~	~~.50 A~~ ✓	~~750~~	~~1,930~~	~~2,680~~
~~4-8-01~~	Sect #1	Marcum, James T. & Nancy H&W	7/1/81 WD	PT SE NW	.50A	750	1930	2680
4-9 ✓	120-0010-0364-4	Parsley, Roy M. & Jessie M.	11/2/50	PT SW NE	7.50 A ✓	2,550	5,170	7,720
~~4-9-01 ✓~~	120-0010-0369-7	~~Schmitt, Herman & Frances A. H&W~~	~~3-4-81 QCD 11/14/77 WD~~	~~PT S NE~~	~~3.75 A~~ ✓	~~2,180~~	~~1,670~~	~~3,850~~
4-9-01	Sec 1	Schmitt, Anthony D.	7/18/83 WD.	PT S NE	3.75A	2180	2640	4820
4-10 ✓	120-0010-0374-1	Wright, William Errol & Chevalier, Priscilla E. as tenants in common, each to own an undivided ½ int. in the hereinafter described real est.	2-2-78 Exec. D.	Pt S NE	9.25A ~~10.25 A~~ ✓	1,340		1340
4-10-01 ✓	120-0010-0379-4	Chevalier, Priscilla & Wright, William E.	1/13/78 WD	Pt S NE	1.0 A ✓	1,000	6,400	7,400
4-11 ✓	120-0010-0384-9	Moore, J. W. & Beatrice Jane	7/18/62	PT SE NE	12.539A 14.539 A ✓	1,620	9,630	11,250
4-11-01 ✓	120-0010-0389-1	Nibbs, Robert L. & Virginia	4/10/63	PT NE	1.00 A ✓	1,000	5,170	6,170
~~4-11-02 ✓~~	120-0010-0394-6	Nibbs, Robert L. & Virginia H&W	6/18/74 WD ~~QCD~~	PT SE NE	.961 A ✓	~~790~~		790
4-11-02	120-0010-03946	Nibbs, Steven & Barbara L. H&W	12/14/79 WD	PT SE NE	.961A	990	11040	12030
4-11-03 ✓	120-0010-0399-9	Glenn, Franklin D. & Dale Rita H&W	10/19/77 WD	PT NE¼	1.00 A ✓	1,000	8,630	10,630
4-12 ✓	120-0010-0404-6	Martin, James L. & Juanita	10/4/60	PT SE NW	8.22 A ✓	1630	11740	13370
~~4-12-01 ✓~~	~~120-0010-0409-9~~	~~Raymann, Richard W. & Geneva L.~~	~~9/10/64~~	~~PT SE NW~~	~~.75 A~~ ✓	~~940~~	~~7,600~~	~~8,540~~
4-12-01	120-0010-0409-9	Burns, Wilson A. & Linda K. (H&W)	8/11/80 2/4/80 QCD	PT SE NW	75A	940	7,600	8,540
~~4-12-02 ✓~~	120-0010-0414-3	~~Morse, Mourance L. & Ann J. H&W~~ as adults	~~3/4/79 Corp. WD~~	~~Pt SE NW~~	~~.75 A~~ ✓	~~940~~	~~7,400~~	~~8,340~~

32-16-2E

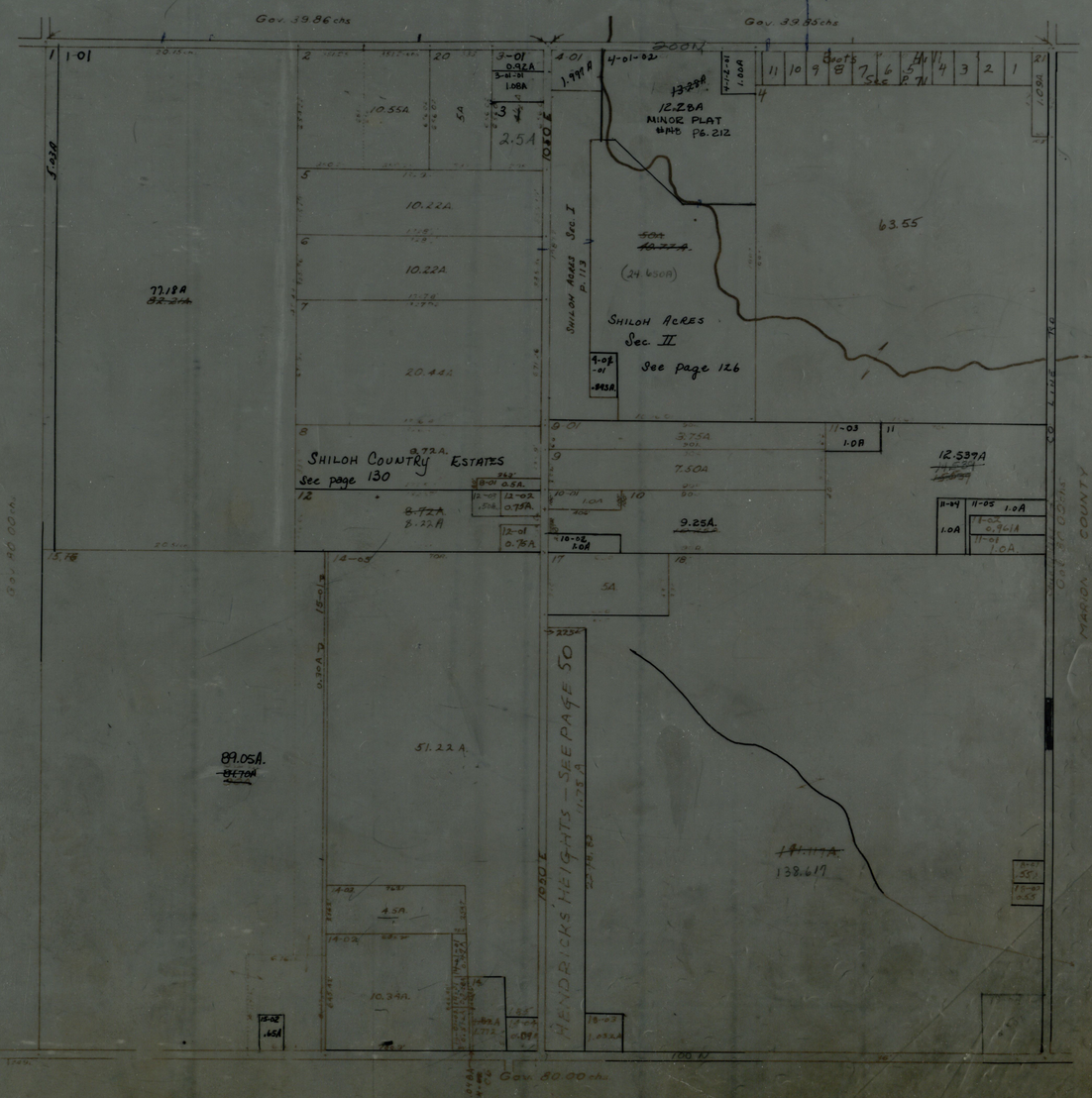
Gov. 39.86 chs
Gov. 39.85 chs
Gov. 80.00 chs
SHILOH COUNTRY ESTATES
See page 130
SHILOH ACRES Sec. I
SHILOH ACRES Sec. II
See page 126
MINOR PLAT
#148 PG. 212
HENDRICKS HEIGHTS — SEE PAGE 50
MARION COUNTY
77.18A
89.05A.
51.22 A.
63.55
12.539A
138.617
10.22A
20.44A
10.55A
9.25A.
7.50A
3.75A
2.5A
5A
4.5A
10.34A.

SECTION 5 TOWNSHIP 15 RANGE 2E HENDRICKS COUNTY, INDIANA, 19

Assessor's Plat-Book for WASHINGTON Township

NAMES OF OWNERS	DATE	DESCRIPTION	ACRES	Value of Lands	Value of Improvements	Value of Lands and Improvements	Parcel Number	Key Number on Plat
Trustees of Shiloh Church	6/21/1892	Pt W NE Tax Exempt	1.65 A	1,690	15,340	17,030	120-0010-0606-6	5-10
Kennedy, ~~Charles O. & Betty L. H&W~~ Lucy G.	8/18/67	Pt SE NE	.385 A	650	2,100	2,750	120-0010-0611-0	5-11
Kennedy, Charles O. & Betty L. H&W	3/5/74	Pt NE	4.615 A	1,930	5790	7720	120-0010-0616-3	5-11-01
Harger, ~~Irma Mae~~ Heirs Unc.	~~12/10/73 Aff~~ 1/21/80 WD Surv	Pt NW SW	16.598 A	2490		2490	120-0010-0621-8	5-12
Wills, Kenneth G. Jr. & Judith D. H&W	10/30/79 WD	Pt NW SW	4.26 A)	1,160	8,580	9,740	120-0010-0622-2	5-12-01)
Wills, Kenneth G. Jr. & Judith D. H&W	10/30/79 WD	Pt N SW	.142 A)					5-12-02)
Harger, ~~Irma Mae~~ Heirs Unc.	~~12/10/73~~ 1/21/80 WD	Pt N SW	58.00 A	10,160		10,160	120-0010-0626-0	5-13
~~Colbert, Charles E. & Jacqueline S.~~	~~2/6/71 Exec Deed~~	~~Pt NE SW~~	~~.50 A~~	~~750~~	~~5970~~	~~6720~~	~~120-0010-0631-5~~	~~5-14~~
DeHority, Mark Y. & Deborah V. H&W	9/29/87 wd	Pt NE SW	.50A	750	5970	6720	See 1	5-14
~~Colbert, Charles E. & Jacqueline S.~~	~~2/6/71 WD~~	~~Pt NE SW~~	~~.50 A~~	~~600~~		~~600~~	~~120-0010-0636-8~~	~~5-14-01~~
DeHority, Mark Y. & Deborah V. H&W	9/29/87 wd	Pt NE SW	.50A	600		600	See 1	5-14-01
Hammond, Robert Lee & Eleanor Mariell	11/13/69 WD	Pt NW SE	2.00 A)	1,880	2,270	4,150	120-0010-0641-2	5-15
Hammond, Robert Lee & ELeanor Marie	11/13/69 WD	Pt NW SE	.50 A)					5-29
State of Indiana	10/4/74 Court Case	Pt SE SE (NON-TAXABLE)	.433 A		Non-Taxable		120-0010-0646-5	5-16
~~Blevins, Edith M.~~	~~7/14/75 Court Case~~	~~Pt W SE~~	~~.594 A~~	~~1120~~	~~6,370~~	~~7,490~~	120-0010-0652-4	5-16-01
Blevins, Robert Dale & Debbie L. H&W	6/17/83 WD.	Pt W SE	.594A	1120	6370	7490	See 1	5-16-01
Bailey, Frank T. & Thelma H&W	6/5/73 WD	~~Pt E~~	.442 A	930	10,130	11,060	120-0010-0657-7	5-16-01-01
Herald, Charlie Floyd & Lottie Mae	4/19/83 WD.	Pt E	.442A	930	10130	11060		5-16-01-01
State of Indiana	10/11/74 Court Case	Pt SW SE (NON-TAXABLE)	.121 A				120	5-16-01-01-01
State of Indiana	9/19/74 Court Case	Pt SW SE (NON-TAXABLE)	.138 A					5-16-01-02
Agnew, Stephen D.	7/15/87 wd							
~~Bailey, Frank T. & Thelma H&W~~	~~11/23/76 WD~~	~~Pt SE~~	~~.322 A~~	~~830~~	~~10840~~	~~11670~~	~~120-0010-0662-1~~	~~5-16-02~~
Bank One of Plainfield	11/20/89 Sh. Deed	Pt SE	.322A	830	10842	11670	See 1	5-16-02
State of Indiana	10-11-74 Court Case	Pt SW SE (NON-TAXABLE)	.086 A					5-16-02-02
~~Roland, Jack E.~~	~~6/14/78 WD~~	~~Pt SE~~	~~.459 A)~~				120-0010-0672-9	5-16-03
~~Roland, Jack E.~~	~~6/14/78 WD~~	~~Pt SE~~	~~.46 A)~~	~~1,060~~		~~1,060~~		~~5-16-07~~
~~Fuller, Gene A. & Anna Mae~~	~~9/30-65~~ 5/17/82 QCD (ret. only)	Pt SE	.881 A	1,270	4,130	5,400	120-0010-0667-4	5-16-02-01
~~Head, John J. & Ina Kay H&W~~	~~6/4/82 WD~~	~~Pt SE~~	~~.881A~~	~~1270~~	~~4130~~	~~5400~~	~~See 1~~	~~5-16-02-01~~
Elkins, Ja-Neen	2/1/88 wd	Pt SE	.881A	1270	4130	5400	See 1	5-16-02-01
State of Indiana	6/3/74	Pt SW SE (NON-TAXABLE)	4.615 A					5-16-04-01
J. R. Lazaro Builders, Inc.	2/28/77 Corp WD	Pt SE All went to Shiloh Creek Est. Sec 3 pg. 178	.277 A				120-0010-0677-1	5-16-05-01
~~Cheker Oil Company, an Ind. Corp. with orig. offcs. 10/18/77~~		~~Pt SE SE~~	~~1.076 A~~	~~1,430~~		~~1,430~~	~~120-0010-0682-6~~	~~5-16-06~~

5

SECTION 5 TOWNSHIP 15 RANGE 2E HENDRICKS COUNTY, INDIANA, 19

Assessor's Plat-Book for WASHINGTON Township

Key Number on Plat	Parcel Number	NAMES OF OWNERS	DATE	DESCRIPTION	ACRES	Value of Lands	Value of Improvements	Value of Lands and Improvements
5-1, 2 ✓	120-0010-0485-9	Pollard, ~~James R. &~~ Dorothy (See Plat Card for Dt and Revocable Trusts)	~~9/11/52~~ 1/20/83 Surv Aff.	Pt NW	1.644A ~~185.16~~ A	1430	5,900	7330
~~5-3~~ ✓	~~120-0010-0490-3~~	~~Clark, Esther Clarenda~~	~~9/11/52~~	~~PT W NE~~	~~82.89 A~~	~~9,740~~		~~9,740~~
5-3	120-0010-0490-3	J. R. Lazaro Builders, Inc.	5/28/80 Exec. Deed	Pt W NE 58.62A	74.39A by deed 85.09A	7260		7260
5-3-01 ✓	120-0010-0495-6	Trustees of Methodist Episcopal Church (Shiloh)	7/22/61	PT W NE Tax Exempt	1.97 A	1,200	5,760	6,960
5-3-02 ✓	120-0010-0500-3	Jenkins, Roscoe C. & Marjorie H.	9/17/75 WD	PT SW NE	1.50 A	680	3510	4190
5-4 ✓	120-0010-0505-6	Searles, Laurence L. & Mable Rita	8/2/58	PT NE NE	3.41 A	1,850	4,370	6,220
5-4-01 ✓	120-0010-0510-0	Kennedy, Haorold R~~ay~~ & ~~Norma M.~~ Raymond	~~5/2/66 WD~~ 5/6/87 Aff	PT NE NE	.731 A	1,250	7,070	8,320
5-4-01-01 ✓	120-0010-0515-3	Benge, Leonard & Rita	12/31/65	PT NE	2.269 A	690		690
5-4-02 ✓	120-0010-0520-8	Seegers, Charles & Edith G.	6/10/55	Pt NE NE	2.00 A	1,600	3,770	5,370
5-4-03 ✓	120-0010-0521-2	Jennison, Thomas R. & Sarah A. H&W	8/29/77 WD	Pt NE NE	by survey .76 A	1,410	6,300	7710
5-4-03-03 ✓		Jennison, Thomas R. & Sarah A. H&W	8/29/77 WD	Pt E NE	.32 A			
5-4-03-01 ✓	120-0010-0530-5	Henry, Donald E. & Evelyn H&W	4/5/76 WD	Pt NE NE	.270 A			
5-4-03-04 ✓		Henry, Donald E. & Evelyn H&W	4/5/76 WD	Pt NE	1.11A ~~2.11~~ A	1,830	~~3,990~~	~~5,820~~
5-4-03-02 ✓	120-0010-0535-8	~~Cott, John Thomas & Nancy Sue H&W~~ ~~Weidenbener, Robert P. & Catherine A. H&W~~	~~6/19/84 WD~~ ~~2/28/74 WD~~	Pt NE NE	By deed .684 A	1,220	4,100	5,320
~~5-4-03-05~~ ✓	~~120-0010-0545-5~~	~~Winnick, John & Terri H&W~~	~~3/26/76 WD~~	~~Pt NE¼ NE¼~~	5.38 A	~~2,420~~	~~3,700~~	~~5,320~~
5-4-03-05	120-0010-0545-5	Leslie, Thomas N. + Jane E. H. H&W	1/3/80 WD	PT N½ N½	5.38A	2,420	3460	5880
~~5-4-04~~ ✓	~~120-0010-0551-4~~	~~Miller, Ollie T. & Ivory Mae~~	~~5/16/46~~	~~PT NE NE~~	~~2.00 A~~	~~1600~~	~~3,300~~	~~4,900~~
5-4-04	Dec 1	Miller, Ivory Mae + James Miller + Charles Miller	11/19/87 wd	Pt NE NE	2.00A	1600	3300	4900
5-4-05 ✓	120-0010-0556-7	Benge, Leornard & Rita M.	4/8/50	PT NE NE	6.00 A	2,460	3,670	6,130
5-5 ✓	120-0010-0561-1	~~Leslie, Thomas N. & Jane E. H+W~~ ~~Gross, Kenneth E. & Viola M.~~ Gross, Kenneth E. and Viola M. H+W 5/29/88	~~WD 11/12/86 wd~~ ~~4/31/63 7/31/63~~	Pt E NE	~~4.80~~ ~~6.89~~ A	2400	2470	4870
5-5-03		Leslie, Thomas N. and Jane E. H+W	11/12/86	Pt. E NE	2.09 A.	1170		1170
5-5-01 ✓	120-0010-0566-4	Blythe, James C. & Janice H&W	6/28/74 WD	PT E NE	5.00 A	2,400	6,330	8,730
5-5-02 ✓	120-0010-0571-9	Stites, Kenneth W. & Hazel A. H&W	6/14/79 WD	Pt E NE	1.09 A	1,410	6,400	7,810
5-6 ✓	120-0010-0576-1	~~Knox, Robert B.~~ ~~Shriner, Ollie Lee~~	~~3/26/73~~ 3/9/88 WD	Pt E NE	5.00 A	1,920		1,920
5-6-01 ✓	120-0010-0576-01	~~Shriner, Ollie Lee~~ Knox, Robert B.	~~2/20/73~~ 3/9/88 WD	Pt NE¼	5.00 A	2,400	2790	5190
5-7 ✓	120-0010-0586-9	Luhman, Evelyn L.	11/18/69 Surv. Aff.	Pt SE NE	5.00 A	2,400	3,770	6,170
5-8 ✓	120-0010-0591-3	~~Lewis, Brenda & Patricia Sue Kennedy, Harold R. & Norma M. H&W~~	~~6/11/83 WD~~ ~~8/15/77 WD~~	Pt E NE	~~1.668A~~ 1.668A	2010	9180	11190
5-8-01 ✓	120-0010-0596-6	Shaine, Murry H. & Loretta	6/30/60	Pt NE	.332 A	~~700~~	5360	~~6160~~
5-8-1	Dec 1	Nick G. Cox + Patricia E.	1/19/89 WD	Pt NE	.332A	800	5360	6160
5-9 ✓	120-0010-0601-3	Kennedy, Charles O. & Betty L. H&W	1/22/73 WD	Pt E NE	5.00 A	2,400		2400

Assessor's Plat-Book for .....Township

NAMES OF OWNERS	DATE	DESCRIPTION	ACRES	Value of Lands	Value of Improvements	Value of Lands and Improvements	Parcel Number	Key Number on Plat
~~Earl R. Hunt Jr. & Hester Hunt H+W~~	~~4-3-80 WD~~	~~E½ SE¼~~	~~1.40A~~	~~840~~		~~840~~		~~5-17-05~~
Peoples Bank & Trust Co.	1/5/89 WD						Sect #1	5-17-05
~~Earl R Hunt Jr. & Hester Hunt H+W~~	~~4-3-80 WD~~	~~E½ SE¼~~	~~1.40A~~	~~840~~		~~840~~		~~5-17-06~~
Hunt, Leslie Ryan	12/7/87 wd	E½ SE¼	1.40A	840		840		5-17-06
~~Jessie D Hunt & Earl R. Hunt~~	~~4-3-80 WD~~	~~E½ SE¼~~	1.39A	1700	1000	~~2700~~		~~5-17~~
~~Hunt, Earl R. Jr. + Bradford, Jerry L. jointly with rights of Survivorship + not as tenants in Common~~	~~8-13-80 QCD~~	~~E½ SE¼~~	~~1.39A~~	~~1040~~	~~3080~~	~~4120~~		~~5-17~~
~~Stevie W Wright & Vickie Bridgeman~~	~~4-3-80 WD~~	~~E½ SE¼~~	1.39A	~~830~~		~~830~~		5-17-07
~~Worthington, Silburn~~	~~9/26/85 WD~~	~~E½ SE¼~~	~~1.39A~~	~~830~~		~~830~~	~~Sect 1~~	~~5-17-07~~
~~Velma Bronemeyer & Kenneth D Hunt~~	~~4-3-80 WD~~	~~E½ SE¼~~	~~1.39A~~	~~830~~		~~830~~		~~5-17-08~~
Walker, Harold K. + Aurella G. (H+W)	7/22/88 WD	E½ SE¼	1.39A	830		830		5-17-08
~~Ray L. Eckels & Alan J. Mikell~~	~~4-3-80 WD~~	~~E½ SE¼~~	1.39A	~~830~~		~~830~~		~~5-17-09~~
Sullivan, James R. + Carol Sue H+W	8/21/81 QCD	Pt SE	.44A	930	6830	7760	Sect #1	5-22-01
Sullivan, James R & Carol Sue H+W	8/21/81 QCD	Pt SE SE	.96A	3660	25410	29070	Sect #1	5-22-05
~~Shain, Loretta~~	~~9/10/81 WD~~	~~Pt NE¼~~	.11A	130		130		~~5-8-02~~
J.R. Lazaro Builders, Inc.	6/19/75	Pt SW¼SE¼ (used to be Lot 27 Rainbow Row, Amended plat)					Sect #1	5-16-11
Dits, Paul B. + Marcia W. H+W	6/7/82 WD	Pt NE NE	.270A	1270	3990	5260		5-4-03-01
Dits, Paul B. + Marcia W. H+W.	6/7/82 WD	Pt NE¼ NE¼	1.11A					5-4-3-4
Jennison, Thomas R. + Sarah H. H+W.	5/17/82 WD	Pt NE¼ NE¼	1.00A	560		560	Sect #1	5-4-3-04-01
Jim B. Davis, Trustee U/A Dorothy C. Pollard Rev. Trust	11/15/82 WD	Pt NW¼	163.516A	19,390		19,390		5-2-01
Seaburn, Charles P. + Sara N. H+W	9/26/83 WD	Pt SE	.44A	930	6830	7760	Sect #1	5-22-01
~~Bebites, Julia A.~~	~~11/9/83 WD~~	~~Pt NE NE~~	~~.425A~~	~~910~~	~~4430~~	~~5340~~	~~Sect #1~~	5-28-02
Weaver, Gary L. + Brenda J. (H+W)	10/8/86 wd	Pt N½ SW¼	4.26A	1310	8580	9890	Sec 1	5-12-01
Weaver, Gary L. + Brenda J. H+W	10/8/86 wd	Pt N½ SW¼	0.142A				Sec 1	5-12-02
Steinfeld, Jeanne E.	4/25/87 wd	Pt NE NE	.425A	910	4430	5340	Sec 1	5-28-02
Eckels, Ray Ryan + Alan Jay Mikell	12/7/87 wd	Pt NE SE	1.39A	730		730	Sec 1	5-17
Bronemeyer, Velma L. + Kenneth D. Hunt	12/7/87 wd	E½ SE¼	1.39A	830		830	Sec 1	5-17-07
Bratton, Jerry L.	5/18/88 QCD	Pt E½ SE¼	1.39A	1040	3080	4120	Sec 1	5-17-09
Mikell, Betty Lou	7/22/88 WD	Pt NE SE	1.39A	730		730	Sect. 1	5-17
Bronemeyer, Velma + Kenneth Donald Hunt, Jt. ten. w/ rt. of surv. + not as ten. in common	7/22/88 WD	Pt E½ SE¼	1.39A	830		830	Sect. 1	5-17-07
Nix, Don J. + Patricia F. H+W	1/19/89 WD	Pt Ne½	.11A	130		130	Sect. 1	5-8-2
Hancock, Harold L. + Jeanne L. H+W	2/9/89 CWD	Pt SE	.322A	830	1084.2	11670	Sec 1	5-16-02

5

SECTION 5 TOWNSHIP 15 RANGE 2E HENDRICKS COUNTY, INDIANA, 19

Assessor's Plat-Book for WASHINGTON Township

Key Number on Plat	Parcel Number	NAMES OF OWNERS	DATE	DESCRIPTION	ACRES	Value of Lands	Value of Improvements	Value of Lands and Improvements
5-16-02-01-01		State of Indiana	2/8/74	PT SE (NON*TAXABLE)	.239 A			
5-16-03-01		State of Indiana	10/31/73	Pt SW SE (NON TAXABLE)	.103 A			
5-16-06-01		State of Indiana	8/2/73	Pt SW SE (NON TAXABLE)	.234 A			
5-22-01-01		State of Indiana	9/19/74 Court Case	Pt SE SE NON TAXABLE)	.120 A			
5-22-02-01		State of Indiana	7/31/74 WD	Pt SE SE (NON TAXABLE)	.040 A			
5-22-03-01		State of Indiana	9/19/74 Court Case	Pt SE SE (NON TAXABLE)	.118 A			
5-22-04-01		State of Indiana	10/22/73	Pt NE NE (NON TAXABLE)	.096 A			
5-22-05-01		State of Indiana	12/11/74 Court Case	PT SE SE (NON TAXABLE)	.418 A			
5-22-06-01		State of Indiana	10/11/74 Court Case	Pt SE SE NON TAXABLE)	.09 A			
5-22-10-01		State of Indiana	10/11/74 Court Case	Pt SE SE (NON TAXABLE)	.139 A			
5-22-11		State of Indiana	6/20/74	Pt SE SE (NON TAXABLE)	.059 A			
5-23-01		State of Indiana	7/27/73	Pt Sw Sw (NON TAXABLE)	.268 A			
5-24-02		State of Indiana	8/13/73	Pt SE Non-Taxable)	.789 A			
5-25-01		State of Indiana	8/13/73	Pt SE Non-Taxable)	1.991 A			
5-26-01		State of Indiana	9/7/73	Pt Sw Sw Non-Taxable)	.180 A			
5-22-09-02		State of Indiana	9/12/73	Pt SE SE Non-Taxable)	.369 A			
5-24-01-01		State of Indiana	9/12/73	Pt S Sw Non-Taxable)	.319 A			
5-16-04-01 ✓		State of Indiana	6/3/74	Pt Sw SE Non-Taxable)	.235 A			
5-21-01	120-0010-0783-6	J. R. Lazaro Builders, Inc.	1/8/80 corp WD	Pt. SE.	~~45.963~~ A.	1310		1310
5-22-08		J. R. Lazaro Builders, Inc.	1/8/80 corp WD	Pt SE.	14.13A ~~29.30A~~			
5-16-05		J. R. Lazaro Builders, Inc.	1/8/80 corp WD.	Pt SE				
5-16-03	120-0010-0672-9	Henke, James E.	2/1/80 WD	Pt SE.	.459 A	1320	16030	17350
5-16-07		Henke, James E.	2/1/80 WD.	Pt SE.	.46 A.			
~~5-12-01~~	120-0010-0682-2	~~Comstock, Loren Jr. & Nancy H. H+W. 4-2-84 WD~~ Conerty, William H. & Annette C. H+W 3/4/80 WD		Pt. NW. SW	~~4.26 A~~	~~1310~~	~~8,580~~	~~9890~~
~~5-12-02~~		~~Henke Betty, William D. & Annette H+W~~ 4-2-84 WD		Pt. N. SW.	.142A			
~~5-20-02~~	ERROR	~~E.E. Ripberger, Builders Inc.~~	~~3-27-80 WD~~	~~PT SW 1/4~~	.180A			
~~5-16-12~~	120-0010-0682-12	Thompson, Richard M.	9-24-80 WD	Pt SE SE	~~1.076 A~~	~~1430~~		~~1430~~
5-16-06	120-0010-0682-6	Thompson, Richard M. & Marilyn J.	3-5-81 WD	Pt SE SE	1.076 A	2040	12090	14130

SECTION 5 TOWNSHIP 15 RANGE 2E HENDRICKS COUNTY, INDIANA, 19

Assessor's Plat-Book for WASHINGTON Township

NAMES OF OWNERS	DATE	DESCRIPTION	ACRES	Value of Lands	Value of Improvements	Value of Lands and Improvements	Parcel Number	Key Number on Plat
Rainbow Acres Church of God, Inc.	5/27/66 WD	Pr SE Tax Exempt	3.024 A	4,090	144050	148,140	120-0010-0803-3	5-22-02
~~Hooper, Irvin D. & Norma J.~~ Davis, Dwight W.	~~8/31/64~~ 10/29/87 wd	Pr SE SE	.442 A	1,280	6,870	8,150	120-0010-0808-6	5-22-03
Baltzell, Lewis G. & Anna L. H&W	1/8/79 WD	Pr SE	.466 A	1,200	7,900	9,100	120-0010-0813-0	5-22-04
~~Bartley, Ronald E. & Sherry L. H&W & Sullivan, James R. & Carol Sue H&W (each husband & wife to hold an undivided ½ int. as tenants in com.~~ ½ Int. ten. in common	~~2-1-80 QCD 10/24/77 WD~~	~~Pr SE SE~~	~~.96 A~~	~~36600~~	~~8460~~	~~12120~~	~~120-0010-0818-3~~	~~5-22-05~~
~~Phelps, Kenneth & Luella~~ ½ Int. Joella Sue Ripberger ½ Int.	~~4/28/66~~ ~~11/5/87 QCD~~ 9/4/81 QCD	Pr SE	2.00 A	1,710		1,710	120-0010-0823-8	5-22-06
Phelps, ½ interest Luella J. & Joella Sue Ripberger, undiv.	4/4/88 QCD	PT SE	2.00A	1710		1710	Sect. 1	5-22-06
Moors, Jay R. & Laura J.	9/18/67	Pr SE	.703 A	1,240	8,230	9,470	120-0010-0828-0	5-22-07
Hamilton, Richard M. & Kathleen H&W, an undivided ½ interest as joint tenants with rights of survivorship, to Terry Hamilton an undivided ½ interest and to Larry Hamilton an undivided ½ interest	8/11/78 Corp WD	Pr SE SE Reference only - Minor Plat #60 Pg. 170	2.36 A	Reference Only			120-0010-0833-5	5-22-09
~~Koch Marketing Company~~ Farmer, James C. Station Associates Venture, an Ind. General Partnership	~~7/30/85 Corp 10/13/75 WD 8-5-85 WD~~	Pr SE SE	.668 A	2,230	10900	13130	120-0010-0838-8	5-22-09-01
Williams, Ronald W. & Shirley C. H+W Ron Williams, Inc., an Indiana Corporation	10/25/79 Corp 1/22/79 WD	Pr SE SE All went to Lot 3 Minor Plat #60 Pg.170	1.577 A	Reference Only				5-22-09-03
~~Phelps, Kenneth & Louella~~ ½ Int. Joella Sue Ripberger ½ Int.	~~1/5/73 WD~~ 9/4/81 QCD	Pr E	.607 A	920		920	120-0010-0843-2	5-22-10
~~Phelps, Louella J.~~ ½ interest Joella Sue Ripberger, ~~undiv.~~	4/4/88 QCD	PT E	.607A	920		920	Sect. 1	5-22-10
Bremer, Edwin A. & Marie F.	7/22/38	Pr SW SW	11.292 A	1,860	4,200	6,060	120-0010-0848-5	5-23
Mills, Althea	2/3/62	Pt SW	63.420 A	8,090		8,090	120-0010-0854-4	5-24
Mills, Althea	2/3/62	Pt SW						5-25
Whitis, Lonnie & Mary E. H&W	12/2/74 WD	Pr S SW	3.861 A	2,610	5,700	8,310	120-0010-0859-7	5-24-01
~~Nester, Rick, an adult~~ E.E. Ripberger Builders, Inc.	3/27/80 WD ~~5/31/79 WD~~	Pr SW SW	.690 A	770	12220	12990	120-0010-0864-01	5-26
~~Meunier, James E. & Rosella F. an undiv. ⅓ Int. Frances T. & Robert J. & Diana M. ⅓ Int.~~	~~4-30-80 QCD 11-28-79 QCD~~	~~Pr E SE~~	~~10.080 A~~	~~1,860~~	~~3,000~~	~~4,860~~	~~120-0010-0869-4~~	~~5-27~~
Meunier, James E. & Rosella	12/6/84 WD	Pt E SE	10.080A	1860	3000	4860	Sect 1	5-27
~~Meunier, James E. & Rosella F.~~ Irwin, Scott & LuAnn	~~12/27/83 WD 7/25/64~~	Pt NE SE	.356 A	890	6,900	7790	120-0010-0874-9	5-27-01
Croft, Iva N. & Everet R. (W+H) ~~Merritt, Robert J. & Diana M.~~	8-13-80 WD ~~10/15/64~~	Pt NE SE	.46 A	960	6,470	7,430	120-0010-0879-1	5-27-02
Irwin, Scott & LuAnn H&W ~~Meunier, James E. & Rosella F.~~	~~12/27/83 WD 4/17/65~~	Pt E SE	.104 A	Combined With 5-27-01			120-0010-0884-6	5-27-03
~~Gerth, Mildred H.~~ Doty, Nancy Sue	~~3/2/64~~ 11/19/85 WD	Pt NE NE	4.805 A	2,500	3,530	6,030	120-0010-0889-9	5-28
~~Willoughby, Charles C.~~	~~7/6/73 WD~~	~~Pt NE~~	~~.50 A~~	~~1,000~~	~~2,430~~	~~3,430~~	~~120-0010-0894-3~~	~~5-28-01~~
Meece, Jesse B. & Mary M. H+W.	5/27/83 WD.	PT NE	.50A	1000	4000	5000		5-28-01
Smith, Carroll M. & Gladys L.	3/[illegible]/59	Pt NE NE	.425 A	910	4,430	5,340	120-0010-0899-6	5-28-02
Smith, Philip L. & Sandra R. H+W.	10/22/80 WD	PT NE NE	.425A	910	4430	5340	120-0010-0899-6	5-28-02
Gerth, Mildred H.	5/[illegible]/72 Partial Distribution	Pt NE NE	3.503 A	730	70	800	120-0010-0904-3	5-28-03
Doty, John T. & Nancy Sue (H&W)	11-1-80 WD	PT NE NE	3.503A	730	70	800	120-0010-0904-3	5-28-03
Dewees, Richard A. & Linda L. H&W	3/[illegible]/75 WD	Pt NE NE	.497 A	990	8060	9,050	120-0010-0909-6	5-28-03-01

5

SECTION 5 TOWNSHIP 15 RANGE 2E HENDRICKS COUNTY, INDIANA, 19

Assessor's Plat-Book for WASHINGTON Township

Key Number on Plat	Parcel Number	NAMES OF OWNERS	DATE	DESCRIPTION	ACRES	Value of Lands	Value of Improvements	Value of Lands and Improvements
5-16-08	120-0010-0692-3	Lazaro, John R & Celia D (H+W) ~~Fisher, Eva Maxine~~	10-30-80 WD ~~9/27/74 WD~~	PT SE SE TRACT 1	1.817 A	2,910	5,600	8,510
5-16-09	120-0010-0697-6	Moore, Basil T. & Mary Jane H&W	10/7/74 WD	PT SE SE Tract 2	.81 A	1,910	3,870	5,780
5-16-10	120-0010-0702-3	~~Fisher, Eva Maxine~~ Lazaro, John R & Celia D (H+W)	~~10-30-80 WD~~ ~~9/27/74~~	PT SE SE Tract 3	1.07 A	1,410		1,410
~~5-17~~	~~120-0010-0707-6~~	~~Hunt, Anna M.~~	~~1/25/68 WD~~	~~PT NE SE~~	~~8.27 A~~	~~1,700~~	~~1,000~~	~~2,700~~
5-17-01	120-0010-0717-3	Holcomb, Charles ~~& Jessie~~	~~11/21/85 aff~~ ~~3/20/67~~	PT SE	.47 A	610	1130	1740
5-17-02	120-0010-0722-8	Kennedy, Charles O.	11/19/75 WD	PT NE SE	.62 A	580		580
5-17-03	120-0010-0727-0	Holder, Harold K. & Aurella G. H&W	~~3/30/71~~ 2/22/88 WD	PT NE SE	.97 A	830	1,840	2,670
5-17-04	120-0010-0732-5	Holder, Harold K. & Aurella G. H&W	12/1/76 WD	PT SE¼	.67 A	600		600
5-18	120-0010-0737-8	Colbert, Walter P. & Lillian M.	1/14-65	PT NW SE	6.50 A	1,620	3,300	4,920
5-18-01	120-0010-0742-2	Colbert, Walter P. & Lillian M.	1/14/65	PT NW SE	1.00 A	400		400
~~5-19~~	~~120-0010-0747-5~~	~~Parsons, Lovell H. & Marie P.~~ Martin, Virginia Mae	~~10/25/52 aff~~ ~~5-25-84 Final Decree~~	~~PT NE SE~~	~~3.50 A~~	~~1,900~~	~~2,500~~	~~4,400~~
5-19	Sect 1	Martin, Virginia M. & Howard S. Martin Jr.	5/30/84 WD	PT NE SE	3.50 A	1900	~~2500~~	~~4400~~
~~5-20~~	120-0010-0753-4	Parsons, Edna O. Scott, Mary Ann	~~6/18/75 Order~~ Court 11/23/82 Fin Dec	PT NE SE	.70 A	650		650
5-19	Sect. 1	Gross, Kenneth W.	9/2/88 WD	PT NE SE	3.50 A	1900	2500	4400
5-20-01	120-0010-0758-7	Parsons, Lyle H. & Betty H&W	4/13/73 WD	PT NE SE	.70 A	740		740
5-20-02	120-0010-0763-1	Parsons, Lyle H.	6/12/75 WD	PT NE SE Tract 3	.70 A	740		740
5-20-03	120-0010-0768-4	Parsons, Lyle H. & Betty J., his wife	3/3/72 WD	PT NE SE Tract 4	.70 A	740		740
5-20-04	120-0010-0773-9	Parsons, Lyle J. & Betty J. H&W	4/15/77 WD	PT NE SE Tract 1	.70 A	920	1,330	2,250
5-21	120-0010-0778-1	Loughrey, Lodge D., an Adult ~~Bellman, Elwood B.~~	9-22-81 WD ~~1/8/73~~	PT SE	1.12 A	1,170		1,170
5-21-01	~~120-0010-0783-6~~	~~Hope, Inc., an Indiana Corporation~~	~~1/18/68 WD~~	~~PT SE~~	~~45.963 A~~)	~~4,850~~		~~4,850~~
~~5-22-08~~		~~Hope, Inc., an Indiana Corporation~~	~~1/18/68 WD~~	~~PT SE~~	~~45.963 A~~			
~~5-16-05~~		~~Hope, Inc., an Indiana Corporation~~	~~1/18/68 WD~~	~~PT SE~~	~~45.963 A~~)			
~~5-21-01-01~~ ~~5-22-08-01~~		Rainbow Terracr	1/20/71 Plat	PT SE	4.35	See page 108 for values - Sub-division		
5-21-01-02	120-0010-0788-9	JJ R. Lazaro Builders, Inc.	3/11/76 WD	PT SE¼	.74 A) By deed .68 A)	2,340	970	3,310
5-16-04		J. R. Lazaro Builders, Inc.	3/11/76 WD	PT SE¼				
~~5-22~~	~~120-0010-0793-3~~	~~Hope, Inc. & Adam P. Rueckert~~	~~2/27/74 QCD~~	~~PT SE~~	~~.095 A~~	~~1,050~~		~~1050~~
5-22	120-0010-0793-3	J. R. Lazaro, Builders, Inc.	1/8/80 Corp WD	PT SE	.095 A		Roadway	
5-22-01	120-0010-0798-6	Susie's Sampler Unlimited, Inc. an Indiana Corporation	2/27/77 WD	~~PT SE~~	.44 A	~~930~~	6,830	~~7760~~
	120-5040-0798-6	Gantley, Ronald L. an undiv ½ Int + Sullivan, James E. + Carol Sue H+W an undiv ½ Int	8-15-80 Corp QCD	PT SE	.44A	930	6830	7760

5-15-2E

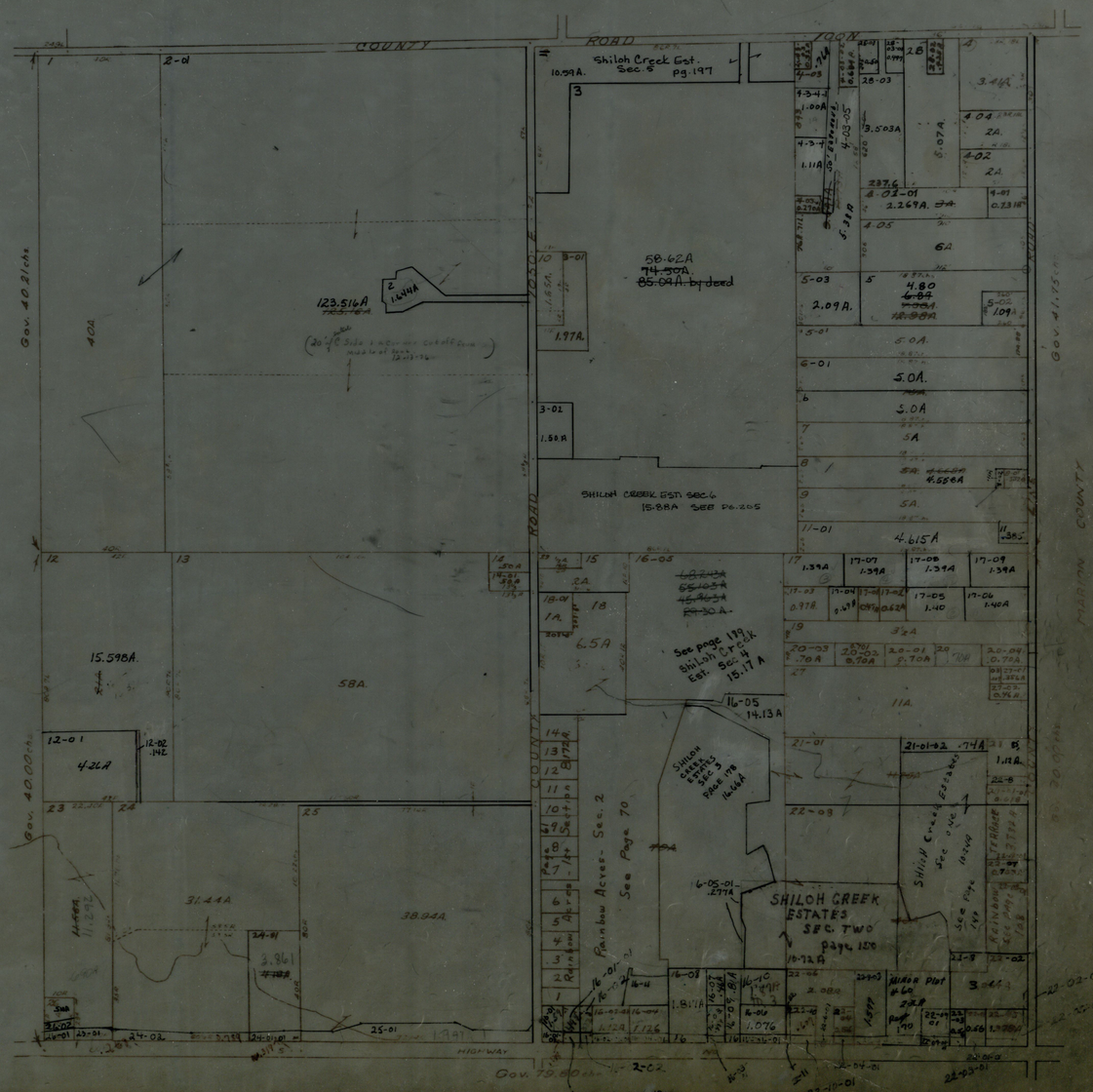
COUNTY ROAD
Shiloh Creek Est. Sec. 5 pg. 197
10.59A.
58.62A
74.50A.
85.09A. by deed
123.516A
1.644A
1.97A.
SHILOH CREEK EST. SEC. 6
15.88A SEE PG. 205
See page 199 Shiloh Creek Est. Sec. 4 15.17 A
16-05 14.13A
SHILOH CREEK ESTATES SEC. 3 PAGE 178 16.66A
Rainbow Acres - Sec. 2 See Page 70
SHILOH CREEK ESTATES SEC. TWO page 150
15.598A.
58A.
31.44A
38.94A
4.26A
4.615A
5.0A.
2.09A.
2.269A.
3.503A
5.07A.
6A
11A.
MARION COUNTY
HIGHWAY
Gov. 40.21 chs.
Gov. 40.00 chs.
Gov. 41.75 chs.
Gov. 79.80 chs.

EXPLANATION OF ADJUSTMENTS	YEAR	PARCEL NUMBER	KEY NO.	ASSESSMENT VALUES LAND Adjustments	ASSESSMENT VALUES LAND Value	ASSESSMENT VALUES IMPROVEMENTS Adjustments	ASSESSMENT VALUES IMPROVEMENTS Value	Total Land & Improvements	YEAR	SECTION TOTAL
	1979				521070		1061070	1582140		
	1980	NON-TAX	2-1	-21670		-60200				
		"	5-16	-970						
			1-1-1			+220				
			1-1-5			+3530				
			1-2			-100				
			3-1	-1030		-5770				
			3-1-1	+1780		+5670				
			3-7-3	+310						
			3-7-3-1	+780						
			3-7-6			+6070				
			3-7-9	+790						
			3-7-10	-420						
			4-4-1-2			+1500				
			4-4-1			-2470				
			5-3	+100						
			5-4-3-5			+360				
			5-12	-150						
			5-12-1	+150						
			5-16-3	+260		+14270				
			5-22	-1050						
			5-22-2			+37900				
			5-22-9	-2640		-20570				
			5-22-9-3	-1180						
				-24940	496,130	-19590	1,041,480	1,537,610		
			1-3-2			+2810				
			2-2-1-1	-1910						
			3-32-1	-150		-3460				
			3-32-1-1	+520		+3460				
			4-11-2	+200		+11040				
			4-12	+880		+6340				
			4-15	-90		-3560				
			4-15-2	+1210		+3570				
			5-6-1			+290				
			5-17	-660						
			5-17-5	+840						
			5-17-6	+840						
			5-17-7	+830						
			5-17-8	+830						
			5-17-9	+820						
			5-21-1	-1860						
			5-27-5	+1100		+8460				
			5-76	+10		+12070				
			5-16-5-1	-510						
			1-3-3			+890				
				+2920	499,050	+41860	1,083,940	1,582,390	1981	1,582,390

EXPLANATION OF ADJUSTMENTS	YEAR	PARCEL NUMBER	KEY NO.	ASSESSMENT VALUES				Total Land & Improvements	YEAR	SECTION TOTAL
				LAND		IMPROVEMENTS				
				Adjustments	Value	Adjustments	Value			
	1982		1-1-2		499,050	+710	1,083,340			
			15-1-1			+2850				
			4-10			-2330				
			4-10-2	+800		+600				
			4-12			+3900				
			5-3	+870		+9160				
			5-8	-130						
			5-8-2	+130						
			5-11-1			+3500				
			5-16-3			+1760				
			5-16-6	+610		+10,800				
			5-17			-1000				
			5-21-1	-1680						
				+600	499,650	+29,950	1,113,290	1,612,940	1982	
	1983		1-2			-840				
			4-11	-30						
			4-11-4	+700						
			4-11-5	+700						
			5-1+2	-18,650						
			5-2-1	+19,390						
			5-4.3-1	-560						
			5-4.34-1	+560						
			5-8			+9010				
			5-8-1			+860				
			5-9			-2230				
			5-16-02	+60		+6310				
			5-17			+3080				
			3-7-6			+-6070				
			3-7-6.1			+6070				
				+2170	501,820	+16,190	1,129,480	1,631,300	1983	
	1984		1-2	-200						
			1-4-5+12-6	+660						
			3-7-3-1	+190		+8930				
			4-4-1-2	-660		-14980				
			4-4-1-2-1	+1,000		+14980				
			4-10-2	+200		+10,290				
			4-11-5	+300		+14660				
			5-3	-2880		-9160				
			5-11-1			+1960				
			5-17-01			+1060				
				-1,390	500,430	+27,740	1,157,220	1,657,650	1984	
	1985		3-3-01-01	-720						
			3-301-01-01	+800						
			3-3	+140						
			3-3-05	-720						
			3-7-6.1			-6070				
			3-7-6	-1220		-7290				
			3-7-6-1	+1170		+6070				
			3-7-7	-120						

EXPLANATION OF ADJUSTMENTS	YEAR	PARCEL NUMBER	KEY NO.	ASSESSMENT VALUES				Total Land & Improvements	YEAR	SECTION TOTAL
				LAND		IMPROVEMENTS				
				Adjustments	Value	Adjustments	Value			
	1985		3-7-8	+2960		+7290				
			4-18-01			+3250				
			5-3	-570						
			5-22-2			+82,620				
			5-22-5			+16,950				
			5-27-01	+120						
			5-27-3	-300						
				+1540	501,970	+102,820	1,260,040	1,762,010		
	1986		3-3	-810		+5420				
			3-3-01(b)	+230		+8890				
			3-3-5	+1830						
			3-3-8	-1000		-5420				
			3-7-3-1			+1230				
			3-7-62-1	+640						
			3-7-8	-60						
			4-3-1	+1070		+12270				
			4-4			-70				
			4-4-1-2	-2260						
			4-9-1			+970				
			4-12			+870				
			5-16-06			+1290				
			5-20	-270		-2430				
			5-27-91			+6370				
				-630	501,340	+29,390	1,289,430	1,790,770	1986	
	1987		3-1	-9020		-0-				
			3-1-2	+9970		-0-				
			4-3-1	-1010		-12,410				
			4-3-1-1	+1800		+12,400				
			5-3-2	-0-		+910				
			5-28-1	-0-		+1570				
				+1740	503,080	+2470	1,291,900	1,794,980	1987	
	1988		1-2	-0-		-530				
			1-5	-270		-0-				
			1-5-1	-1680		-0-				
			3-7-6	-0-		+510				
			3-7-6-1	-0-		+770				
			3-7-62-3	+1940		+8470				
			3-7-8	-360		+8110				
			3-7-62	-0-		-0-				
			4-14-4	-0-		+8900				
			5-4-3	-0-		+770				
			5-4-3-3	-0-		-0-				
			5-5	-220		-0-				
			5-5-3	+1170		-0-				
			5-17	-310		-3080				
				+270		+23,920				
	1988	additional	5-17-9	+210		+3080				
				+480	503,560	+27,000	1,318,900	1,822,460	1988	

6

SECTION 6 TOWNSHIP 15 RANGE 2E HENDRICKS COUNTY, INDIANA, 19

Assessor's Plat-Book for WASHINGTON Township

Key Number on Plat	Parcel Number	NAMES OF OWNERS	DATE	DESCRIPTION		ACRES	Value of Lands	Value of Improvements	Value of Lands and Improvements
6-17-03 ✓	120-0020-0227-8	Kiker, Victor D. & Paula H&W ~~Biggs, Larry W. & Martha L. H&W~~	6/4/87 wd ~~7/10/74 WD~~	Pt W SW		.50 A	- 750	5840	6590
6-17-04 ✓	120-0020-0232-2	Sanders, Russell B. & ~~Gwen J.~~ Gwendolyn J. H&W	2-4-80 Affidavit ~~5/1/75 Affidavit~~	Pt W SW FR		1.41 A	-1,380	7,030	8,410
6-18 ✓	120-0020-0237-5	Madden, Dorothy M.	9/14/79 Surv AFF	Pt SW SW		.505 A	-1,010	2,970	3,980
~~6-19~~	~~120-0020-0622-2~~	~~Elliott, David L. & Jacqueline H&W~~	~~8/1/78 WD~~	~~Ft E½ SE¼~~		~~.616 A~~	See Key # 5-12-01 for values		
6-19	120-0020-0622-2	Wills, Kenneth G., Jr. & Judith D.	10/30/79 WD	PT E½ SE¼		.616A	See Key # 5-12-01 for Values		
6-20 ✓	120-0020-0243-4	Norcutt, Alma L.	3/30/71 AFF	Pt SW SW FR		.452A ~~.525 A~~	- 950	1,850	2,800
6-8-03		State of Indiana	6/3/74	Pt w Sw	Non-Taxable	1.47 A			
6-8-02-01		State of Indiana	8/2/73	Pt W SW	Non-Taxable	.716 A)			
6-11-01		State of Indiana	8/13/73	Pt W SE	Non-Taxable	60.79 A)			
6/12/02		State of Indiana	8/13/73	Pt E SE	Non-Taxable	.3461 A)			
6-9-01-01		State of Indiana	9/7/73	Pt E SE	Non-Taxable	.1205 A)			
6-10-01-01		State of Indiana	9/7/73	Pt w SE	Non-Taxable	.603 A)			
6-9-04-01		State of Indiana	9/7/73	Pt E SE	Non-Taxable	.7335 A)			
6-17-05		State of Indiana	9/20/73	Pt SW SW	Non-Taxable	.449 A)			
6-19-01		State of Indiana	9/28/73	Pt E SE	Non-Taxable	.024 A)			
6-15-02		State of Indiana	9/28/73	Pt E SE	Non-Taxable	.172 A)			
5-15-01-01		State of Indiana	10/22/73	Pt E SE	Non-Taxable	.166 A)			
6-14-01		State of Indiana	10/31/73	Pt E SE	Non-Taxable	.792 A)			
6-20-01		State of Indiana	2/19/74	Pt SW SW FR	Non-Taxable	.165 A)			
6-8-01-01		State of Indiana	2/21/74	Pt SW SW	Non-Taxable	.160 A)			
6-18-01		State of Indiana	3/25/74	Pt SW SW	Non-Taxable	.185 A)			
~~6-19~~	~~120-0020-0622-2~~	~~Comstock, Loren & Kay H&W to Stanley K. H&W~~ ~~Stanley, Wilbur H. & Estelle H&W.~~	~~4-2-84 WD~~ ~~3/4/80 WD~~	~~Pt. E½ SE 1/4~~		~~.616A~~	See Key #5-12-01 for Value		
6-20-02		Norcutt, Ronald W. & Tena M. H&W	5/20/83 WD.	PT SW¼ FR SW¼		.073A	See Key # 6-8-01 for value		
6-9-05		Dykema, Carl	2/2/84 Corp WD.	PT SW FR		2.4035A	See Key # 6-10 for value		
6-1	Sect 2	Anderson, Timothy D. adult	8/6/84 wd	Pt NW NW		1.445	-1530	4780	6310
6-5-03	Sect 2	Beck, Margaret K.	11/16/84 QCD	PT W NW	R-16 M-16	4.06 A	-1800	3630	5430
6-5	Sect 2	Boffo, Ray E. Jr. & Wing, Lowell E.	3/6/85 WD	Pt SW NW		1.10A	-1160	2630	3790
6-15-01		Landall, Marcia J. & M. Renette Decker	~~5/2/86 WD.~~ 9/10/86 corrective WD.	PT E SE		2.834A	-2280	5880	8160
6-15-01-02		Dorman, Larry L. & Judy J. H&W	5/2/86 QCD.	PT SE¼		1.92A	-1250		1250
6-19	Sec 2	Weaver, Gary L. & Brenda J. H&W	10/8/86 wd	Pt E½ SE¼		.616A	See Key #5-12-01 for Values		
6-6	Sec 2	as Joint Tenants with Rights of Survivorship Wiesen, Josie Jean & Phyllis J. Wiesen	9/2/86 wd	Pt SW SW		8.00A	-1180		1180
6-9	Sec. 2	Bratton, Mary E. Trustee u/w/d 7-1-83 F/B/O Mary E. Bratton	12/28/88 wd	Pt Sw FR		16.2965A	1960		1960

SECTION 6 TOWNSHIP 15 RANGE 2E HENDRICKS COUNTY, INDIANA, 19

Assessor's Plat-Book for WASHINGTON Township

	NAMES OF OWNERS	DATE	DESCRIPTION	ACRES	Value of Lands	Value of Improvements	Value of Lands and Improvements	Parcel Number	Key Number on Plat
	Howard, James W. & Virginia C.	11/28/64	Pt NW SW R-16 M-16	1.00 A	1,330	13,790	15,120	120-0020-0116-0	6-7-02
	Schmidt, Robert Lee. & Karlene Kay	6/25/64	Pt SW R-16 M-16	1.00 A	1,330	11,800	13,130	120-0020-0121-5	6-7-03
	Shafer, Donald Joe & Patsy Louise	7/26/62	Pt NW SW R-16 M-16	1.00 A	1,330	6,400	7,730	120-0020-0126-8	6-7-04
	~~Verlan~~, Jack Earl & Ruth A. H&W	11/22/72	Pt NW SW R-16 M-16	1.00 A	1,330	7960	9290	120-0020-0131-2	6-7-05
	Wiesen, Josie Jean + Phyllis J. Wiesen 9/2/86 wd ~~Pruett, Holly F.~~ ~~7/15/79 WD~~ as joint tenants with rights of survivorship		Pt W SW R-16 M-16	35.481 A	5,940	530	6470	120-0020-0136-5	6-8
	Norcutt, Ronald W. & Teana M. H&W	10/9/71 WD	Pt W SW	.53 A	1,140	10,460	11,600	120-0020-0142-4	6-8-01
✓	Norcutt, Ronald W. & Teana M. H&W	8/12/75 WD	Pt W SW	.586 A	880		880	120-0020-0147-7	6-8-02
	~~Bratton, Jerry L. + Mary E. H&W~~ ~~2/25/86 Quit~~ ~~Metropolitan Development Corp.~~ ~~5/22/64 WD~~		Pt SW FR R-16 M-16	16.2965A 18.70 A	1,960		1,960	120-0020-0152-1	6-9
	~~Metropolitan Development Corp.~~	5/22/64 WD	W W SE R-16 M-16	12.84 A					6-10
	Dykema, Carl	2/2/84 Corp WD.	W W SE R-16 M-16	12.84A	1,730		1,730		6-10
	~~Metropolitan Development Corp.~~ Dykema, Carl	~~4/27/61~~ 2/2/84 Corp WD.	Pt E SW Tract 1	2.4595 A	2,220		2,220	120-0020-0157-4	6-9-01
	~~Metropolitan Development Corp.~~ Dykema, Carl	~~4/27/61~~ 2/2/84 Corp WD.	Pt W SE	12.977 A					6-10-01
	~~Metropolitan Development Corp.~~ Dykema, Carl	~~4/27/61~~ 2/2/84 Corp WD.	Pt E SW Tract 2 R-16 M-16	2.58 A	1,930		1,930	120-0020-0162-9	6-9-02
	~~Metropolitan Development Corp.~~ Dykema, Carl	~~4/27/61~~ 2/2/84 Corp WD.	Pt W SE Tract 2 R-16 M-16	13.58 A					6-10-02
	~~Bratton, Jerry L. + Mary E. H&W~~ ~~2/25/86 Quit~~ ~~Metropolitan Development Corp.~~ 4/11/63		Pt E½ SW¼ Tract 3 R-16 M-16	~~16.06 A~~	~~2,420~~		~~2,420~~	~~120-0020-0167-1~~	~~6-9-03~~
	Mary E. Bratton, Trustee DTD 7-1-83	12/28/88	Pt E½ SW¼ Tr 3	16.06A	2420		2420	Sec 2	6-9-3
	~~Bratton, Jerry L. + Mary E. H&W~~ ~~2/25/86 Quit~~ ~~Metropolitan Development Corp.~~ 4/11/63		Pt E SW Tract 4	~~15.3465 A~~	~~2,410~~		~~2,410~~	~~120-0020-0172-6~~	~~6-9-04~~
	Mary E. Bratton, Trustee DTD 7-1-83	12/28/88	Pt E½ SW Tr 4	15.3465A 40.82	2410		2410	Sec 2	6-9-4
	Mills, Althea	2/3/62 WD	~~Pt~~ W SE	~~40.1521 A~~	4,410		4,410	120-0020-0177-9	6-11
	Mills, Althea	2/3/62 QCD	Pt E SE	19.6539 A	2,320		2,320	120-0020-0182-3	6-12
	~~Bland, Eugene R.~~	~~5/20/74 Fin D~~	~~Pt E SE~~	~~10.41 A~~	~~1,600~~		~~1,600~~	~~120-0020-0187-6~~	~~6-13~~
	Cook, Keith E. + Marlene K. (H+W)	1/17/80 WD	PT E SE Gap does not exist	9.77A 10.41A .27A by Calculation	all went to Glenbrook Sec 2	C1180-524		120-0020-0187-6	6-13
	~~Bland, Eugene R.~~	~~5/20/74 Fin D~~	~~Pt E SE~~	~~39.388 A~~	3,920	2,530	8,450	120-0020-0192-0	6-14
	Cook, Keith E. + Marlene K (H+W)	1/17/80 WD	PT E SE all went to Glenbrook Sec 2 pg 196	15.89A 39.388A	All went to Glenbrooks Sec #2	pg 196		120-0020-0192-0	6-14
	Porter, ~~Homer A.~~ & Marguerite S.	~~6/11/49~~ ~~8/11/83~~ Surv. Aff	Pt E SE	4.908 A	2,690	4,370	7,060	120-0020-0197-3	6-15
	Porter, Marguerite S.	9/10/86 QCD	PT E½SE¼	.10Ac.					6-13
	~~De Lorica, Joseph F. & Mary Frances~~	~~9/8/51~~	~~Pt E SE~~	~~4.754 A~~	~~2,660~~	~~4,930~~	~~7,590~~	~~120-0020-0202-0~~	~~6-15-01~~
	~~Blum, Arthur E. + Frances L (H+W)~~	~~11/28/83 Surv. Aff~~ ~~5/1/80 WD~~	Pt E SE	2.834A ~~4.754A~~	~~2,660~~	~~4,930~~	~~7,520~~	~~120-0020-0202-0~~	~~6-15-01~~
	McDonald, Francis H. & Mildred E.	8/7/45	Pt W SW R-16 M-16	2.50 A	1,880	2,400	4,280	120-0020-0207-3	6-16
	King, Grant ~~& Doris H&W~~	~~5/21/80 QCD~~ ~~6/9/76 WD~~	Pt SW SW	1.55A by calc ~~1.821 A~~	1,990	9560	11550	120-0020-0212-8	6-17
	~~Eck, Joseph H. Jr. & Kathy A. H&W~~ Baker, Danny R. II Adult	~~7/12/76 WD~~ 7/13/86 WD	Pt SW SW FR	1.91 A	2,090	1,770	3,860	120-0020-0217-0	6-17-01
	Wagoner, George R. & Fredda L.	8/20/68 WD	Pt SW SW	1.91 A	2,090	8070	10160	120-0020-0222-5	6-17-02

6

SECTION 6 TOWNSHIP 15 RANGE 2E HENDRICKS COUNTY, INDIANA, 19

Assessor's Plat-Book for WASHINGTON Township

Key Number on Plat	Parcel Number	NAMES OF OWNERS	DATE	DESCRIPTION	ACRES	Value of Lands	Value of Improvements	Value of Lands and Improvements
~~6-1~~ ✓	120-0020-0005-3	~~Brown, William D. & Sharon S. (H+W)~~ Reed, Bertha	~~11-24-80 WD~~ 7/13/59	~~UNIT~~ Pt NW NW R-16 M-16	1.445 A	~~1,530~~	~~4,780~~	~~6,310~~
6-1	Sect 2	Reed, Bertha	7/13/59	~~PT NW NW~~ R-16 M-16	~~1.445A~~	~~1530~~	~~4780~~	~~6310~~
6-1-01 ✓	120-0020-0010-8	Hall, Ernie J. & Valee Hottel, Robert E. Sr. & Hazel L. H&W	9-29-81 WD 7/24/75 WD	Pt NW NW R-16 M-16	4.06 A)	2400	2730	5130
6-1-03-01 ✓		~~Hall, Ernie J. & Valee (H+W) Hottel, Robert E. Sr. & Hazel L. H&W~~	~~9-29-81 WD 7/24/75 WD~~	PT FR NW¼ R-16 M-16	.01 A)			
6-1-02 ✓	120-0020-0015-0	Davis, Harold & Wanda Colleen H&W	8/23/74 WD	Pt NW R-16 M-16	.93 A	1,150	6,630	7,780
6-1-03 ✓	120-0020-0020-5	Seals, Randy J. & Rena E. H+W ~~Fox, Galen A. & Linda K. H&W~~	6/26/84 WD ~~6/26/78 WD~~	Pt NW R-16 M-16	1.411 A	1,280	2,770	4,050
6-1-04 ✓	120-0020-0025-8	Davis, Harold & Wanda C. H+W ~~Moranda, Harold E. & Faye E.~~	12/27/84 WD ~~3/27/67 WD~~	PT NW NW R-16 M-16	.894 A	900		900
6-2 ✓	120-0020-0030-2	St. John, Richard L. & Ruby E.	3/30/57	PT NW R-16 M-16	43.00 A	7,350	2,530	9,880
6-3 ✓	120-0020-0035-5	as tenants in common Dailey, Laurence T. & Tucker, Martha D.,	Part 5/14/76 Dis	Pt NW FR, PT NE R-16 M-16	159.902 A	22,760	3,970	26,730
6-3-01 ✓	120-0020-0041-4	Tucker, Martha	6/8/79 AFF	Pt N½	.848 A	1130	5880	7010
6-3-02 ✓	120-0020-0046-7	Powell, Harry H. & Betty J. H&W	7/30/74 WD	PT NW FR PT NE	4.30 A	2,410	7000	9410
6-3-2-L		Bruce Williams		Building on Leased Land			1100	1100
6-4 ✓	120-0020-0051-1	Pollard, ~~James R.~~ & Dorothy	~~9/11/52~~ 11/20/83 Surv aff.	PT E NE	31.00 A	4,310	230	4,540
6-4-01 ✓	120-0020-0056-4	Adams, Jr., Harry E. & Barbara Sue H&W	7/22/77 WD	Pt NE¼	6.50 A	1,950	14,600	16,550
~~6-5~~ ✓	120-0020-0061-9	Hadley, R. Thomas	12/13/77 WD	PT SW NW R-16 M-16	1.10 A	1160	~~2630~~	~~3790~~
6-5		Woodruff, Jess & Brenda H+W.	2/16/83 WD.	PT SW NW R-16 M-16	1.10A	1160	2630	3790
6-5-01 ✓	120-0020-0066-1	Hall, Ernie & Valee H&W	8/1/77 WD	PT W NW R-16 M-16	~~4.06 A~~ 1.58A	1290	3170	4460
~~6-5-02~~ ✓	~~120-0020-0071-6~~	~~Sears, Arnold P. & Zelma H. Brown, Jackie W. & Alice R.~~	~~3/24/84 WD 5/21/79 WD~~	~~Pt W NW~~ R-16 M-16	~~.44 A~~	~~760~~	~~9970~~	~~10730~~
6-5-02	Sec 2	Williams, Michael L. & Barbara Gail H+W	12/15/86 wd	Pt W NW R-16 M-16	.44A	760	9970	10730
6-5-02-01 ✓	120-0020-0076-9	Hall, Ernie & Valee H&W	8/1/77 WD	PT W NW R-16 M-16	3.62 A	1160	2370	3530
~~6-5-03~~ ✓	~~120-0020-0081-3~~	~~Ewell, Emma~~	~~11/10/66 AFF~~	~~PT W NW~~ R-16 M-16	~~4.06 A~~	~~1800~~	~~3630~~	~~5430~~
~~6-5-03~~	~~120-0020-0081-3~~	~~Beck, Victor W. & Margaret K. (H+W)~~	~~4/15/81 WD~~	~~PT W NW~~ R-16 M-16	~~4.06A~~	~~1800~~	~~3630~~	~~5430~~
~~6-5-04~~ ✓	~~120-0020-0086-6~~	~~McHugh, Harry~~ Merriman, Betty Delores	11/6/79 WD ~~3/16/71 AFF~~	~~PT W NW~~ R-16 M-16	~~2.35 A~~	~~1620~~	~~4800~~	~~6420~~
6-5-04	Sect #2	Corder, Paula Merle	7/7/82 Order	PT W NW R-16 M-16	2.35A	1620	4800	6420
6-5-04-01 ✓	120-0020-0091-0	Sparks, James W. & Janice F. H&W	10/18/74 WD	PT W NW R-16 M-16	.176 A	1000	3730	4730
6-5-04-02 ✓	120-0020-0096-3	Eddy, ~~Ivan O. & Reda G.~~ Reida C.	~~8/7/51~~ 9/9/87 aff	PT NW R-16 M-16	5.60 A	2080	6070	8150
6-5-05 ✓	120-0020-0101-0	Siler, Bobby J. & Kathleen M. H&W	8/2/74 WD	Pt SW NW R-16 M-16	.96 A	1140	3140	4280
~~6-6~~ ✓	~~120-0020-0106-3~~	~~Pruett, Della F~~ Parsons, Oma B.	~~3/5/84 WD~~ 1/22/79 Surv. Aff	~~PT SW NW~~ ~~R-16 M-16~~	~~8.00 A)~~	~~1180~~		~~1180~~
~~6-7~~ ✓		~~Lewis, Dellas R. & Theresa J. H+W~~ Parsons, Oma B.	~~4/22/86 WD~~ 1/22/79 Surv. Aff	~~Pt NW SW~~ ~~R-16 M-16~~	~~1.81 A)~~	~~1240~~	~~2430~~	~~3670~~
6-7	Sec 2	Susmark, Karl A.	1/5/88 wd	Pt NW SW R-16 M-16	1.81A	1240	2430	3670
6-7-01 ✓	120-0020-0111-8	Turner, Clinton C. & Ruth	5/20/64	PT NW SW R-16 M-16	1.00 A)			
6-7-06 ✓		Turner, Clinton C. & Ruth	6/6/66	PT NW SW R-16 M-16	.19 A)	1,330	5,370	6,700

6-15-2E

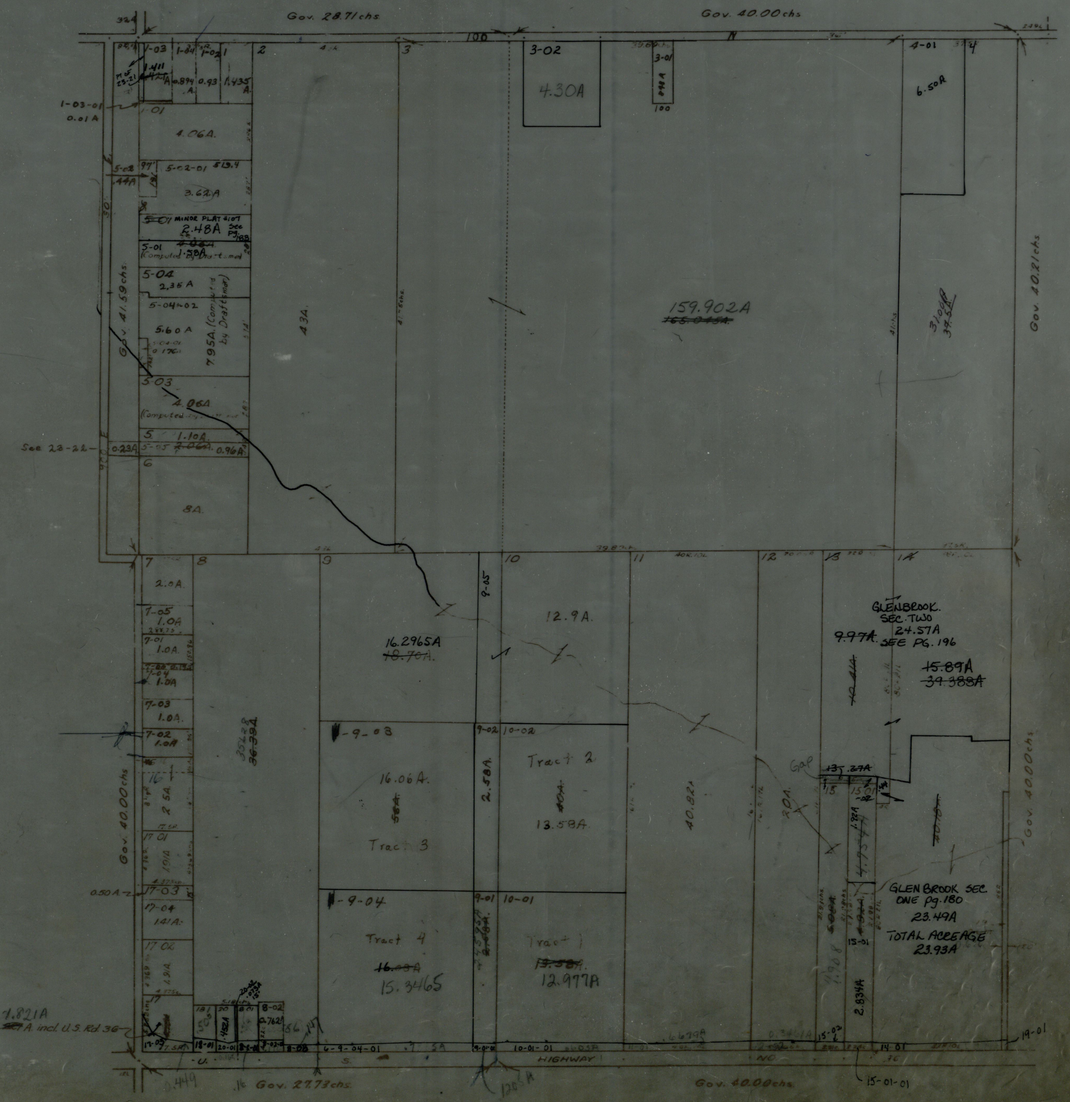
Gov. 28.71 chs
Gov. 40.00 chs
3-02
4.30A
4-01
6.50A
4.06A
3.62A
2.48A
5-04
2.36A
5.60A
7.95A (Computed by Draftsman)
5-03
4.06A
1.10A
0.96A
8A
43A
159.902A
Gov. 41.59 chs
Gov. 40.21 chs
See 23-22
2.0A
7-05
1.0A
7-01
1.0A
7-03
1.0A
7-02
1.0A
16.2965A
12.9A
GLENBROOK SEC. TWO
24.57A
SEE PG. 196
9.97A
15.89A
39.388A
9-03
16.06A
Tract 3
2.58A
Tract 2
13.58A
40.82A
Gap
GLENBROOK SEC. ONE pg. 180
23.49A
TOTAL ACREAGE
23.93A
9-04
Tract 4
15.3465
Tract 1
12.977A
2.834A
1.821A
A incl. U.S. Rd. 36
HIGHWAY
Gov. 27.73 chs
Gov. 40.00 chs
15-01-01

7

SECTION 7 TOWNSHIP 15 RANGE 2E HENDRICKS COUNTY, INDIANA, 19

Assessor's Plat-Book for Washington Township

Key Number on Plat	Parcel Number	NAMES OF OWNERS	DATE	DESCRIPTION	ACRES	Value of Lands	Value of Improvements	Value of Lands and Improvements
7-11	120-0020-0586-3	Price, Walter E. & Loretta J. H&W	2/12/81 WD	PT SW FR	.50A	750	1230	1980
7-3		Trustees of Grand Lodge of Free & Accepted Masons	8/10/81 QCD	Pt W NE Tract E	.314A	470		470
7-3-2		Trustees of Grand Lodge of Free & Accepted Masons	8/10/81 QCD	Pt W NE TRACT D	.23A	580		580
7-3-02-01		Trustees of Grand Lodge of Free & Accepted Masons	8/10/81 QCD	Pt W NE Tract C	.23A	720	5670	6390
7-2-2-01		State of Indiana	12/3/81 WD	PT W½ NE¼	.172A	nontaxable		
7-11		Myers, Jack W. & Debra L. H&W.	2/2/83 WD.	PT SW FR	.50A	750	1230	1980
7-10		Desert Title Holding Corp.	5/2/80 WD.	PT SW FR	50.51A	8330		8330
7-3-05 } 7-3-06 }	Sect #2	Waggoner, David L. & Jo Anne (N&W)	4/25/83 WD	Pt W NE	.36A	1390	8030	9420
7-3-06		Waggoner, David L. & Jo Anne (N&W)	4/25/83 WD	Pt W NE	.36A			
7-3-18	Sect #2	Waggoner, David L. & Jo Anne (N&W)	4/25/83 WD	Pt W NE	.37A	760		760
7-2-02-02		Ray, Salvatore M.	4/26/83 QCD.	PT NE½	1.619A	3,800	8,620	12,420
7-2-02		Double L Investment Corp. error to be corrected	4/26/83 QCD.	PT W NE	14.738A	13630		13630
7-2-02		Rockville Road Properties	1/28/83 Corp WD.	PT W NE	14.738A	13630		13630
7-2-02		Hamilton Bros., Inc.	5/27/83 WD.	PT W NE	14.738A	12,280		12,280
7-3-37-04	See 2.	Roach, Michael L.	10/24/83 WD.	PT NE¼	.422A	1,010	4,230	5,240
7-3-18	See 2	Ward, Benny C. & Glenda B. H&W	1/13/84 WD	Pt W NE	.37A			
7-3-05	Sect #2	Ward, Benny C. & Glenda B. H&W	1/13/84 WD	Pt W NE	.36A	1600	8030	9630
7-3-06	Sect #2	Ward, Benny C. & Glenda B. H&W	1/13/84 WD	Pt W NE	.36A			
7-3-09	Sect 2	Smiley, Charles R. & Robin N. H&W	1/25/84 WD	Pt W NE Tract I	.22A	700	4530	5230
7-3-35	Sect 2	Smiley, Charles R. & Robin N H&W	1/25/84 WD	Pt W NE Tract J.	.22A	560		560
7-3-36-01		George, Brian K. & Laurie A. H&W.	4/30/84 Corp WD.	PT W½ NE¼	.247A	500	6,080	6,580
7-1-05-02		Mills, Russell E. & Wilma L. H&W	2/8/88 QCD 7/15/85 WD	PT NW¼ FR	1.08A	710		710
7-3-36-01	Sect 2	Bickley, Martin L.	12/4/85 WD	Pt W½ NE¼	.247A	500	6080	6580
7-3	Sec 2	Hoosier, Jerold E. & Violet M. H&W	6/2/86	Pt W NE Tract E	.314A	470		470
7-3-2	Sec 2	Hoosier, Jerold E. & Violet M. H&W	6/2/86	Pt W NE Tract D	.23A	580		580
7-3-02-01	Sec 2	Hoosier, Jerold E. & Violet M. H&W	6/2/86	Pt W NE Tract C	.23A	720	5670	6340
7-11	Sec 2	Brown, Eric W. & Suzzanne M. H&W	7/31/86 WD	Pt SW FR	.50A	750	1230	1980
7-3-28	Sec 2	Miracle, Darrell L.	8/12/86 WD	Pt W NE	.37A	950	4240	5190
7-1-05-03		Mills, Russell E. & Wilma L. H&W	2/8/88 QCD 9/4/86 Exec D.	PT NW FR	0.98A	810	5000	5810
7-7-02	Sec 2	Gibbs, Lance A. & Brenda S. H&W	3/11/87 WD	Pt S ½	2.3480A	1460		1460
7-11-01	Sec 2	Gibbs, Lance A. & Brenda S. H&W	3/11/87 WD	Pt S ½	.08A			
7-1-06-01		Long, Ron and Nanette H+W	1/6/87 W.D.	Pt. NE Fr ¼	0.672A.	1090		1090
7-3-45	Sec 2	Venezia, John M. & Jo Ann H&W	4/30/87 Corrective CWD	Pt W NE Tract O (see Key Nos 7-3-42 REFERENCE)	0.28A	840	8220	9060
7-3-46	Sec 2	Ryburger, Vivian M. & Steven E. Estridge (ex-W)	4/30/87 Corrective CWD	Pt W NE Tract N + Pt M	0.28A	840	7780	8620
7-3-47	Sec 2	Ryburger, Robert E. & Joella S. H&W	4/30/87 Corrective CWD	Pt W NE Tract L	0.28A	700	8700	9400
7-3-48	Sec 2	Ryburger, Robert E. & Joella S. H&W	4/30/87 Corrective CWD	Pt W NE Tract K	0.28A	590		590
7-3-37-04	Sec 2.	Meyer, Kevin J. & Glenda R. H&W	2/29/88 WD	Pt NE¼	.422A	1010	4230	5240

SECTION 7 TOWNSHIP 15 RANGE 2E HENDRICKS COUNTY, INDIANA, 19

Assessor's Plat-Book for WASHINGTON Township

NAMES OF OWNERS	DATE	DESCRIPTION	ACRES	Value of Lands	Value of Improvements	Value of Lands and Improvements	Parcel Number	Key Number on Plat
~~Cebel Drive, Inc.~~ Shelton, Maida B	7/16/81 QCD ~~10/25/78 QCD~~	~~Pt W NE~~	.23 A	580		580	120-0020-0338-5	7-3-02
~~Shelton, Marvin H. & Maida B.~~	~~7/5/55~~ 7-16-81 QCD	~~Pt W NE~~	~~.23 A~~	720	5,670	6,390	120-0020-0344-4	7-3-02-01
Ely, Major Lee & Callie Lucille H&W	1/4/78 WD	Pt W NE	.36 A	930	5,030	5,960	120-0020-0349-7	7-3-03
~~Taylor, David Wesley & Dorothy Virginia H&W~~	~~11/27/78 WD~~	~~Pt W NE~~	~~.36 A~~	~~1,390~~	~~8,030~~	~~9,420~~	~~120-0020-0354-1~~	~~7-3-05~~
~~Taylor, David Wesley & Dorothy Virginia H&W~~	~~11/27/78 WD~~	~~Pt W NE~~	~~.36 A~~					~~7-3-06~~
~~Hale, Ruth A.~~ Emberson, Donald M. & Kelly L. H&W	2/19/87 Guardians ~~12-22-71 AFF Deed~~	Pt W NE	.36 A	930	5,500	6,430	120-0020-0359-4	7-3-07
Graves, Jack G. & Gloria	12-19-66 WD	Pt W NE	.36 A	930	4,370	5,300	120-0020-0364-9	7-3-08
~~Wood, John E. & Carolyn D. H&W~~	~~3/21/79 WD~~	~~Pt W NE Tract I~~	~~.22 A~~	~~700~~	~~4,530~~	~~5,230~~	120-0020-0369-1	7-3-09
~~Tidwell, Rudolph T. & Peggy A (H&W)~~	~~11-10-80 WD~~	~~Pt W NE Tract I~~	~~.22 A~~	~~700~~	~~4530~~	~~5,230~~	~~120-0020-0369-1~~	~~7-3-09~~
Whitis, Esco & Irene	10/20/56	Pt W NE	.46 A	1080	7030	8110	120-0020-0374-6	7-3-10
~~Mc Common, Lawson O. & Betty P. H&W~~	~~9/14/87 wd~~	~~Pt W NE~~	~~.46 A~~			8110	~~Sec 2~~	~~7-3-10~~
Porter, Loris W. & Martha Louise H&W	8/1/75 SH D	Pt W NE	.36 A	930	6380	7310	120-0020-0379-9	7-3-11
Justice, Verlin W. & Bobbie Dean H&W	1/5/79 WD	Pt W NE	.22 A	700	6,050	6,750	120-0020-0384-03	7-3-12
Cogswell, Perry M.	4/7/76 WD	Pt W NE	.43 A	1,040	5,430	6,470	120-0020-0389-6	7-3-13
Neal, James C. ~~& Janet S. H&W~~	6-10-81 QCD ~~7/15/75 WD~~	Pt W NE	.30 A	670		670	120-0020-0394-0	7-3-14
Neal, James C. ~~& Janet S. H&W~~	6-10-81 QCD ~~7/15/75 WD~~	Pt W NE	.51 A	1,140	5,070	6,210	120-0020-0399-3	7-3-15
Sutton, ~~James S. &~~ Beverly Jane ~~H&W~~ an unmarried adult	~~2/23/81 QCD~~ ~~8/24/78 WD~~	Pt W NE	.46 A	1,080	7,830	8,910	120-0020-0404-0	7-3-16
McCommon, Lawson O. & Betty P.	3/1/58	Pt W NE	.36 A	930	5,270	6,200	120-0020-0409-3	7-3-17
~~Taylor, David Wesley & Dorothy Virginia H&W~~	~~11/27/78 WD~~	~~Pt W NE~~	~~.37 A~~	~~760~~		~~760~~	~~120-0020-0414-8~~	~~7-3-18~~
~~Palmer, Charles L. & Opal~~	~~9-8-80 WD~~	~~Pt W NE~~	~~.37A~~	~~760~~		760	120-0020-0414-8	7-3-18
Carrol, Paul & Dorothy	7/12/58	Pt W NE	.46 A	1080	6360	7,440	120-0020-0419-0	7-3-19
Beck, Hubert E. & Gloria Y.	8/9/58	Pt W NE	.43 A	1,040	7610	8650	120-0020-0424-5	7-3-20
~~R.E. Ripberger Builders, Inc.~~ ~~Barrett, Allen & Florine H&W~~	~~8/23/84 WD~~ ~~10/3/78 WD~~	~~Pt W NE~~	~~.22 A~~	~~560~~		~~560~~	120-0020-0429-8	7-3-21
~~Ripberger, Vivian M. & Steven E. Ripberger joint tenants with rights of survivorship~~	~~6-10-86 CWD~~	~~Pt W NE~~	~~.224~~	~~560~~		~~560~~	~~Sec 2~~	~~7-3-21~~
~~Faulk, Claude & Jeanie H&W~~ Kelly, Ronald L. & Bonnie K. H&W	~~1-5-81 WD~~ 10/1/76 WD	Pt W NE	.36 by surv .43 A	1,040	7310	8,350	120-0020-0434-2	7-3-22
~~Ripberger, Robert E. & Joella J. H&W CWD~~	~~4-30/87~~	~~Pt W NE~~	~~.28A~~					~~7-3-21~~
Myers, Richard P. & Tina M. H&W	1/12/77 WD	Pt W NE	.22 A	700	3,630	4,330	120-0020-0439-5	7-3-23
Beck, Hubert E. & Gloria Y.	3/12/66 WD	Pt W NE	.43 A	1,040	930	1,970	120-0020-0445-4	7-3-24
Wilson, James M. & Rubye J.	2/7/59	Pt W NE	.33 A	890	6,630	7,520	120-0020-0450-9	7-3-25

SECTION 7 TOWNSHIP 15 RANGE 2E HENDRICKS COUNTY, INDIANA, 19

Assessor's Plat-Book for WASHINGTON Township

7

Key Number on Plat	Parcel Number	NAMES OF OWNERS	DATE	DESCRIPTION	ACRES	Value of Lands	Value of Improvements	Value of Lands and Improvements
7-1-03 ✓	120-0020-0248-7	~~Rosner, Bernard F. & Mary E. H&W~~ Culp, James C. & Billie Ward	~~4/18/74 WD~~ 5/19/86 WD	Pt NW FR	9.74 A	-3,570	42880	46450
7-1-04 ✓	120-0020-0253-1	Johnson, Markus O. & Bertha M.	10/3/49	Pt NW FR	4.899 A	-1,270	4,350	5,620
7-1-04-01		State of Indiana	8/16/73	Pt NW FR Non-Taxable	.101 A			
7-1-05 ✓	120-0020-0258-4	Bensley, ~~Frank C.~~ & Geneva	~~3/7/69 WD~~ 10/4/82 Surv Aff	Pt NW FR	~~4.00~~ 1.948 2.93A A	-900		900
7-1-05-01 ✓	120-0020-0263-9	Bensley, ~~Frank C.~~ & Geneva	~~3/7/69 WD~~ 10/4/82 Surv Aff.	Pt NW FR	1.00 A	-1,500	14,180	15,680
7-1-06 ✓	120-0020-0268-1	Eaton, Michael P.	6/13/75 Corp WD	Pt NE FR	~~2.12~~ 1.748 A	-2480	20120	22600
7-1-07 ✓	120-0020-0273-6	~~Hays, Olivia Frances~~ Bledsoe, James C. & Bonnie J. H&W	~~12/22/77 AFF~~ 7/22/86 wd	Pt NW Fr * (this acreage is included with 7-1-07-01)	.33 A	VOID- DOUBLE ASSESSMENT		
7-1-07-01 ✓	120-0020-0278-9	~~Gaurano, Laura M.~~ Bledsoe, James C. & Bonnie J. H&W	~~6/28/79 WD~~ 7/22/86 wd	Pt NW Fr¼	1.88 A	-3,010	7,930	10,940
7-1-07-01-01 ✓		State of Indiana	9/11/74 Court	Pt NW Fr¼ Non-Taxable	.371 A			
~~7-1-08~~ ✓	~~120-0020-0283-3~~	~~Roundhouse Acres, Incorporated, an Indiana Corporation~~ Petrus, Georgy W.	~~8/1/78 WD~~ 9/5/84 Corp WD	~~Pt NW Fr~~	~~10.913 A~~	~~2,700~~	~~24,530~~	~~27,230~~
7-1-08	Sec 2	Sims, James C. & Judy (Land) & Snodgrass, Arthur W. & Ernestine (H&W) Sims, J. Carl & Agnecia H&W	2/7/86 WD	Pt NW FR	10.913 A	-2700	24,530	27230
7-1-08-01 ✓		State of Indiana	8/24/74	Pt NW Fr¼ Non-Taxable	.187 A			
7-1-09 ✓	120-0020-0288-6	Alban, Alton R. & Claudia L. H&W	2/4/74 Corp WD	Pt NW FR	4.899 A)	-9,400	165,100	174,500
7-1-10-02 ✓		Alban, Alton R. & Claudia L. H&W	9/12/77 WD	Pt NW FR	By Survey 11.17 A)			
7-1-10 ✓	120-0020-0293-0	~~Round House Acres, Inc., an Indiana Corp.~~ Petrus, Georgy W.	~~8/1/78 WD~~ 9/5/84 Corp WD	NW FR	.572 A	See 7-1-08 for values		
7-1-12 ✓	120-0020-0303-0	Beck, Roger W. & Barbara Lee H&W	11/16/78 WD	Pt NW Fr¼	4.887 A	-2,120	22830	24,950
7-1-12-01 ✓		State of Indiana	10/22/73	Pt NW FR Non-Taxable	.113 A			
7-1-14 ✓	120-0020-0308-3	Wilson, Freddie L. & Barbara K.	4/9/65	Pt NW	3.72 A	-1,850		1,850
7-1-14-01 ✓	120-0020-0313-8	Wilson, Freddie L. & Barbara K.	4/9/65	Pt NW FR	.34 A	-700	5,500	6,200
7-1-14-02 ✓	120-0020-0318-0	~~Hanson, John R. & Katherine F.~~ Albertsen, Daniel A. & Deborah L. H&W	~~3/28/62~~ 10/3/85 ad	Pt NW FR	.837 A	-1,140	6,200	7,340
7-2 ✓	120-0020-0323-5	Bartley, Dennis E. & Alice Jean H&W	7/7/76 WD	Pt W NE	1.41 A	-1,500	5,570	7,070
7-2-01 ✓		Cleveland, Cincinnati, Chicago and St. Louis Railway Company	9/24/59	Pt W NE	By Survey 13.57 A	Assessed by State Tax Board 1960		
7-2-02 ✓	~~120-0020-0326-9~~	~~Roseville Road Properties Double L Investment Corporation~~	~~9/19/78 WD~~ 7/28/83 cwd	Pt W NE	~~16.53 A~~ 14.358A	13,630		13,630
7-2-02	Sect 2	Ray, Salvatore ETAL See 7-2-2-2	4/24/83 CWD	Pt W NE	~~16.53A~~ 14.738A	13,630		13,630
7-3 ✓	120-0020-0328-8	~~Gavel Drive, Inc.~~ Sheldon, Nadia	~~10/25/78 Corp WD~~	Pt W NE	.314 A	470		470
7-3-01 ✓	120-0020-0333-2	Whitis, Sim E. & Ella	5/27/55	Pt W NE	.36 A	-930	5,230	6,160

SECTION 7 TOWNSHIP 15 RANGE 2E HENDRICKS COUNTY, INDIANA, 19

Assessor's Plat-Book for WASHINGTON Township

NAMES OF OWNERS	DATE	DESCRIPTION	ACRES	Value of Lands	Value of Improvements	Value of Lands and Improvements	Parcel Number	Key Number on Plat
State of Indiana	7/27/73	Pt E E NE (Non-taxable)	.074 A					7-5-01-01-01
State of Indiana	7/27/73	Pt E NE (Non-taxable)	.089 A					7-5-01-02
King, Grant	4/12/79 WD	Pt E NE	5.875 A	-1,920	4,670	6,590	120-0020-0571-3	7-5-02
State of Indiana	7/27/73	Pt E NE (Non-taxable)	.125 A					7-5-02-01
Lambert, Don & Dorothy H&W	7/6/79 Corp WD	Pt E½ NE ¼	8.80 A	-1430	14130	15560		7-5-03
Deseret Title Holding Corporation ~~Hendricks Investment Ltd. L Dale Hinshaw & L. Eugene Smith, General Partners~~	5-2-80 WD ~~8/18/78 Comm. Deed~~	SE SE	122.8169A ~~125.1649 A~~	-19310		19310	120-0020-0576-6	7-7, 8, 12
Gibbs, Lance A. & Brenda S. H&W ~~Nester, William R. & Barbara V. H&W~~	3/11/87 WD ~~10/30/78 WD~~	Pt SE¼	2.00 A	-1,600	6070	7670	120-0020-0577-0	7-7-01
~~Price, Jessie~~		~~Building on leased ground~~						7-8
Cleveland, Cincinnati, Chicago & St. L. Railway Co.	9/24/59	Pt SW FR Assessed by State Tax Board	7.72 A					7-9
Cleveland, Cincinnati, Cgo, & St. L. Railway Co.	9/24/59	Pt SE Assessed by State Tax Board	18.45 A By Surv.					7-8-01
Cleveland, Cincinnati, Cgo, & St. L. Railway Co.	9/24/59	Pt SE Assessed by State Tax Board	18.48 A By Surv.					7-7-01
~~Hendricks Investment Ltd. L. Dale Hinshaw & L. Eugene Smith, General Partners~~	~~5-2-80 WD 8/18/78 Comm WD~~	~~Pt SW FR~~	~~50.51A 51.01 A~~	~~8330~~	~~-0-~~	~~8330~~	120-0020-0581-0	7-10
~~Hendricks Investment Ltd. L. Dale Hinshaw & L. Eugene Smith, General Partners~~	~~8/18/78 Comm WD~~	~~Pt SW FR~~	~~29.42A 29.72A 30.00 A~~	~~5,250~~	~~1,230~~	~~6,480~~	120-0020-0586-3	7-11
~~Deseret Title Holding Corporation~~ ~~Hendricks Investment Ltd.~~	~~5-2-80 WD~~ 8/18/78 Comm WD	PT SW FR	.50A	5250	1230	6480	120-0020-0586-3	7-11
State of Indiana	9/7/73	Pt NW NE Non-Taxable	1110 A					7-2-03
Deseret Title Holding Corporation	5/2/80 WD	PT SW FR	29.42A	4650	-	4650		7-11-02
State of Indiana	9/20/73	Pt NW FR Non-Taxable	.260 A					7-1-03-01
State of Indiana	9/20/73	Pt NW NE Non-Taxable	.008 A					7-3-04
State of Indiana	12/6/73	Pt NW FR¼ Non-Taxable	.103 A					7-1-14-02-01
State of Indiana	8/5/74 WD	Pt NW FR¼ Non-Taxable	.101 A					7-1-01-01
State of Indiana	9/19/74 Court Case	Pt NW FR Non-Taxable	.258 A					7-1-10-01
State of Indiana	9/19/74 Court Case	Pt NW NE Non-Taxable	.118 A					7-3-37-01
State of Indiana	9/19/74 Court Case	Pt NW NE Non-Taxable	.443 A					7-3-37-02
Clev., Cincinnati, Cgo. & St. L. R.R.	12/24/59	Pt E NE Assessed by State Tax Board	33.07 A		Assessed by State Tax Board			7-4-01
Harris, Richard K.	12/6/79 WD	PT SW¼	.50A	-750	500	1250		7-10-01
Lambert, Don + Dorothy H+W	7/20/79 Corp WD	PT W½ NE ¼	.058 A	-140		140		7-3-44
Nester, William R. & Barbara V.	12/6/79 WD	PT S½	2.3480A	~~1460~~		~~1460~~		7-7-02
Nester, William R. & Barbara V.	12/6/79 WD	PT S½	.08A					~~7-11-01~~
Palmer, Charles Wayne	9-8-80 WD	Pt W NE	.36 A	[illegible]	[illegible]	9420	120-0020-0354-1	7-3-05
Palmer, Charles Wayne	9-8-80 WD	Pt W NE	.36 A					7-3-06

SECTION 7 TOWNSHIP 15 RANGE 2E HENDRICKS COUNTY, INDIANA, 19

Assessor's Plat-Book for WASHINGTON Township

Key Number on Plat	Parcel Number	NAMES OF OWNERS	DATE	DESCRIPTION	ACRES	Value of Lands	Value of Improvements	Value of Lands and Improvements
7-3-26	120-0020-0455-1	Wernke, Roland E. ~~Romack, Floyd A. & Velvadeane H&W~~	~~5-30-86 WD~~ ~~5/16/77 WD~~	PT W NE	.37 A	970	7160	8130
7-3-27	120-0020-0460-6	Daugherty, Carl D. Unmarried Adult	10/3/78 WD	PT W NE	.30 A	830	6,500	7,330
~~7-3-28~~	~~120-0020-0465-9~~	~~Carlow, Deborah L. McCommon, Rick A. & Jerrilyn L. H&W~~	~~8-31-87 WD~~ ~~3/22/77 WD~~	~~PT W NE~~	~~.37 A~~	~~950~~	~~4240~~	~~5190~~
7-3-28	Sec 2	Hurse, Harry D. An Adult	2/10/86 wd	PT W NE	.37A	950	4240	5190
7-3-29	120-0020-0470-3	Whitis, Esco & Irene	7/17/65 WD	W NE	.46 A	860		860
7-3-30	120-0020-0475-6	McCommon, Lawson O. & Betty P. H&W ~~Whitis, Esco & Irene~~	9/4/87 wd ~~7/17/65 WD~~	Pt W NE	.46 A	860		860
7-3-31	120-0020-0480-0	Wilson, James M. & Rubye J.	6/22/61	PT W NE	.96 A	1,190		1,190
7-3-32	120-0020-0485-3	Whitis, Esco or Irene	12/5/74 WD	PT W NE	.43 A	830		830
7-3-33	120-0020-0490-8	Wuertley, Kenneth David & Delores J. H&W 7/14/87 Warr Deed ~~Albright, Orville M. & Mildred E. H&W~~	~~3/20/73 WD~~	PT W NE	.35 A	920	5,830	6,750
7-3-34	120-0020-0495-0	Carroll, Paul & Dorothy	6/27/64	PT W NE	.46 A	770		770
~~7-3-35~~	~~120-0020-0500-8~~	~~Wood, John E. & Carolyn D. H&W~~	~~3/21/79 WD~~	~~PT W NE Tract J~~	~~.22 A~~	~~560~~		~~560~~
~~7-3-35~~		Sidwell, Rudolph J. & Peggy A. H&W	11/10/80 WD	PT W NE TR#J	.22A	560		560
~~7-3-36~~	120-0020-0505-0	~~Bartley, Willard R. & Ruth Bartley H&W~~ ~~Campbell, Larry G. & Linda D. H&W~~	~~10/3/78 WD~~ ~~4-9-84 WD~~	~~PT W NE~~	~~3.4 A~~ ~~3.153A~~	~~1720~~		~~1720~~
7-3-36	Sect 2	Campbell Contracting Inc, An Ind Corp.	8/2/85 wd	PT W NE	3.153A 1.957A	1720		1720
7-3-37	120-0020-0510-5	Kirk, Herschel R. & Nancy K.	6/28/71	PT W NE	~~2.379 A~~	1,570	1,220	2,790
7-3-37-03	120-0020-0515-8	Romack, ~~Floyd A. Jr.~~ & Rita L. H&W	~~1-28-82 QCD~~ 2/21/77 WD	PT W½ NE¼	1.85 A	2,780	9,380	12,160
7-3-37-03	Sect #2	Moles, James David & Peacock, James R. & Geraldine H&W	7/30/82 WD	PT W½ NE¼ Also known as Lot #10, Shelton's unrecorded sub-division	1.85A	2780	9380	12160
7-3-37-03-01	120-0020-0516-2	Felice, Grant & Christine	6/30/78 WD	~~PT W½ NE¼~~	~~.35 A~~	920	9,630	10,550
7-3-37-03-01	Sec 2	Halas, John J. & Karen J. H&W	8/20/84 wd	PT W½ NE¼	.35A	920	9630	10,550
7-3-38	120-0020-0520-2	Graves, Jack G. & Gloria	8/12/68	PT W NE	.29 A	650		650
~~7-3-39~~		~~Ripberger, Robert E. & Della S. H&W~~ ~~R.E. Ripberger Builder Inc~~	~~4/30/87 CWD~~ ~~8/23/84 wd~~	~~PT W NE~~	~~.28A~~			
7-3-39	120-0020-0525-5	Barrett, Allen & Florine H&W	10/3/78 WD	PT W NE TRACT L	.22 A	560		560
~~7-3-39~~	Sec 2	~~Ripberger, Vivian M. & Betty C. Ripberger joint ten with right of survivorship R.E. Ripberger Builder Inc.~~	~~6-10-86 CWD~~ ~~8/23/84 wd~~	~~Pt W NE Tract L~~	~~.22A~~	~~560~~		~~560~~
7-3-40	120-0020-0531-4	~~Barrett, Allen & Florine H&W~~	~~10/3/78 WD~~	~~PT W NE TRACT M~~	~~.22 A~~	~~700~~	~~7780~~	~~8480~~
~~7-3-40~~		~~Ripberger, Vivian M. & Betty C. JOINT TENANTS W/SURVIOR SHIP R.E. Ripberger Builder, Inc.~~	~~4/30/87 CORRECTIVE CWD~~ ~~8/23/84 wd~~	~~PT W NE~~	~~.28A~~			
7-3-41	120-0020-0536-7	~~Barrett, Allen & Florine H&W~~	~~10/3/78 WD~~	~~PT W NE TRACT N~~	~~.22 A~~	~~700~~	~~8700~~	~~9400~~
7-3-42	120-0020-0541-1	~~R.E. Ripberger Builder, Inc. Barrett, Allen & Florine H&W~~	~~8/23/84 wd~~ 10/3/78 WD	~~PT W NE TRACT O~~	~~.24 A~~	~~590~~		~~590~~
~~7-3-42~~	Sec 2	Venezia, John M. & Dolores H&W	~~4/30/87 CORRECTED 4/22/87 deed~~	~~Pt W NE Tract O~~	~~.28A~~	~~590~~		~~590~~
7-3-43	120-0020-0546-4	Justice, Verlin W. & Bobbie Dean H&W	1/5/79 WD	PT W NE	.22 A	560		560
7-4	120-0020-0551-9	Romack, Floyd A. Jr. & Rita L. H&W	7/8/77 Corp WD	PT E NE	~~2.60~~ by deed	1,810	5,070	6,880
7-4	Sect #2	Scott, Thomas E. & Ros E. H&W	12/9/80 WD	PT E NE ALL WENT TO MINOR PLAT#114 2.08A pg.187	~~2.52 by deed~~			
7-5	120-0020-0556-1	Lambert, Don & Dorothy H&W	7/20/79 Corp WD	PT E NE	20.10 by surv	2960		2960
7-5-01	120-0020-0561-6	Williams, Gladys E. ~~Chester, Executor to Thera M. Williams etc Barbara J. Blaze, Etal~~	2/20/85 QCD ~~1/15/73~~	Pt E NE	6.421 A	1,930	2,880	4,810
7-5-01	Sec 2	Horsley, Marshose W. & Alma Y. H&W	4-14-86 WD	Pt E NE	6.421A	1,930	2,880	4,810
7-5-01-01	120-0020-0566-9	Glaze, Raymond E. & Barbara Jean	8/25/58	PT E E NE	~~1.16 A~~	~~1,010~~	~~3,200~~	~~4,210~~
7-5-01-01	Sec 2	Johnson, Mark W.	7/14/87 wd	Pt E NE	.416A	1010	3200	4210

7-15-2E

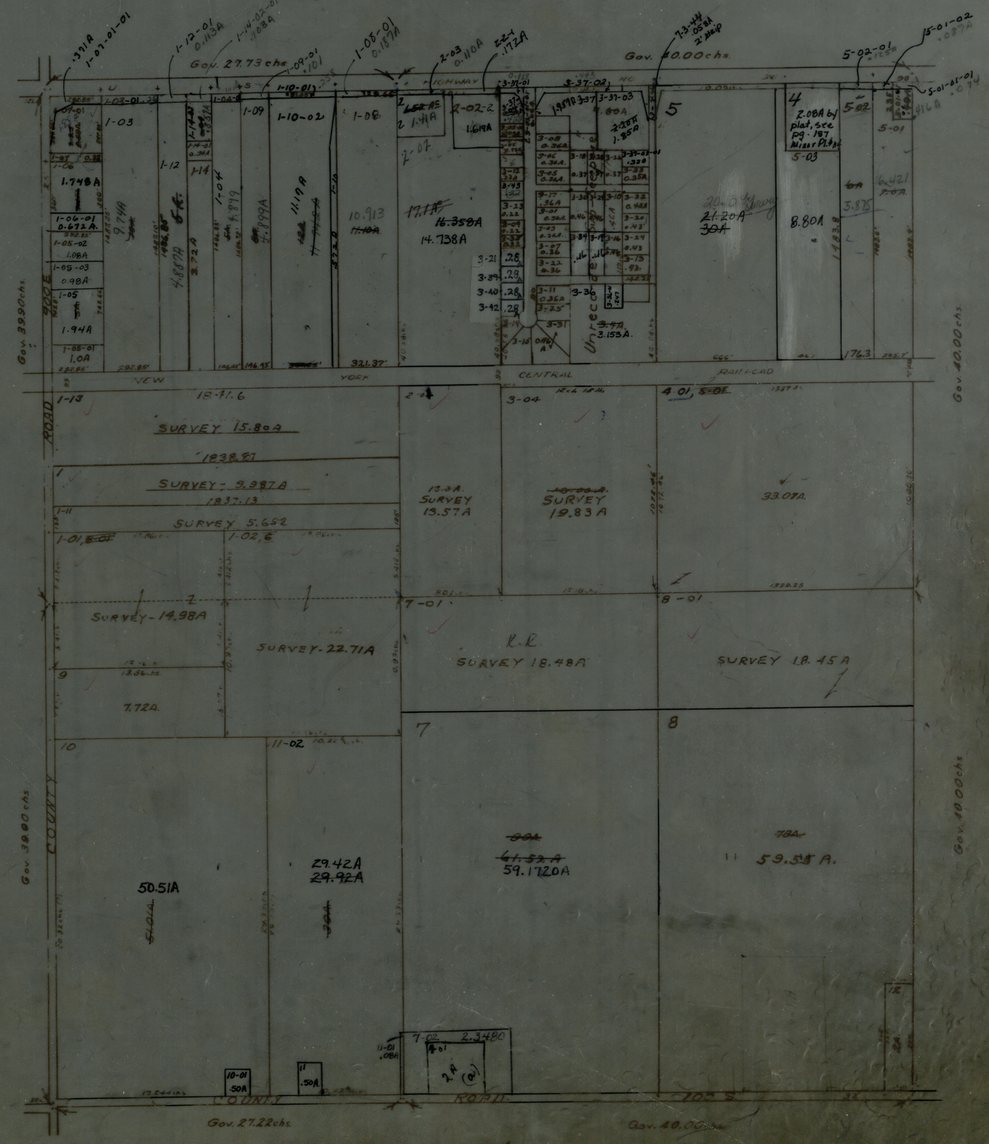
Gov. 27.73 chs
Gov. 40.00 chs
Gov. 39.90 chs
Gov. 40.00 chs
Gov. 39.00 chs
Gov. 40.00 chs
Gov. 27.22 chs
Gov. 40.00 chs
NEW YORK CENTRAL RAILROAD
COUNTY ROAD
SURVEY 15.80A
SURVEY 9.987A
SURVEY 5.652
SURVEY 14.98A
SURVEY 22.71A
SURVEY 18.48A
SURVEY 18.45A
SURVEY 13.57A
SURVEY 19.83A
33.07A
7.72A
50.51A
29.42A
59.1720A
59.55A
14.738A
8.80A
2.08A by plat, see pg. 187 Minor Pl. Bk.
Unrecorded

7A

1 of 2

7-3-35

J

0.23A

7-3-46

.28A

7-3-45

.28A

7-3-44

.28A

7-3-43

.28A

112.38

7-3-14

P

See Nexe pg. FOR OLD Key NO's FOR REFERENCE ONLY

1" = 100'

PART of MARVIN H. SHELTON SUBDIV.

UNRECORDED

"7A"
2 of 2

7-3-37
Kirk
0.54
?

7-3-37
Kirk
3.89
.36
.35
4.60A

40'

7-3-37 175
DD Kirk
1 .36
90

7-3-02-01
C
0.23A
80

7-3-08
CC
0.36 A.
Henderson Beaver
"

7-3-38
0.29A

52'
50

7-3-02
D
0.23 A.
80

7-3-06
BB
0.36A
Crawford Melander
"

90
7-3-18
1
Melander
0.37A
180

90
7-3-28
2
Bunch
0.37A

90
7-3-26
3
Brown
0.37A.

142.42
7-3-37
Kirk
10 .35
90
141.94

125
7-3
E
Doctor
75

7-3-12
F
0.23A
75

7-3-05
AA
0.36A
175
Crawford Melander
90

3-33
11 Dodd
90
141.46

7-3-43
"
G

40

40

175
7-3-17
Z
0.96A
McCommon
90

7-3-30
4
0.46A
Enco Whites
90

7-3-29
5
0.46A
Enco White
90

Enco Whites
7-3-10
0.46A
6
90

141.25
Whites
12 0.43 Et.
7-3-32
141.00
112.5

7-3-23
H Porter
0.22A.
"

7-3-01 Sim
Y
0.36A
Whites
"
225

7-3-09
I
0.22 Et.
"

7-3-03
X
0.36A
McCarroll
"

90
90
90
140.75

7-3-35
J Felkice
0.23A
"

90
7-3-34
7
Carroll
225

90
7-3-19
0.46A
8
Carroll

90
3-16
0.46A
9
Trueman
225'

7-3-24
14 Beck
0.43A
140.50
"

7-3-21
K
0.22A.
"

7-3-07
W
0.36A
Hale
"

7-3-22
V
0.36A
Fitkas
90
175

7-3-13
15
0.43A.
Whites
112.5

7-3-46
.28

7-3-39
L
0.22
"

7-3-45
.28

7-3-40
M
"

7-3-44
.28

7-3-41
N
S. Eastridge
175

7-3-42
VENEZIA
O
0.24 Et.
85

7-3-43
.28

40'

112.38
7-3-14
P
.30
176

45

160.06

183.64

86.2

145

7-3-15
Q
.51

R
.96

230.59

195

30.2

195

175
7-3-11
U
0.36A
Stevenson Loya
90

175
7-3-25
T
0.33A
Wilson
95

150
S
3-31
Wilson
195

7-3-36

Trueman
3.44

7-3-27
0.30A
16
Carroll
140.25
90

50

SCALE :- 1" = 100

MARVIN H. SHELTON.
(unrecorded subdivision)

SECTION.....TOWNSHIP.....RANGE.....HENDRICKS COUNTY, INDIANA, 19.....

Assessor's Plat-Book for .....Township

NAMES OF OWNERS	DATE	DESCRIPTION	ACRES	Value of Lands	Value of Improvements	Value of Lands and Improvements	Parcel Number	Key Number on Plat
Gill, Robin J. & Nancy L. H&W	3/19/86 WD.	PT SE¼	0.07A	See Key # 211-158 for values				8-10-15
Gill, Max B. & Teresa L. H&W.	10/23/86 WD.	PT SE¼	0.06A	See Key # 211-159 for values				8-10-16
Gregory, Gary L. & Ravena F. H&W.	5/7/86 WD	PT SE¼	0.04A	See Key # 211-160 for values				8-10-17
Morris, Barbara Jo	5/1/87 wd	Pt S SE (Tract #7	.505A	-1130	5470	6600	See 2	8-12-01
Burnett, Andrew S. & Robin L. (H&W) Burnett, Jesse F. & Judith C. (H&W)	5/20/87 wd	Pt NW¼	1.50A	-1350	13270	14620		8-4-01
Burnett, Andrew S. & Robin L. (H&W) Burnett, Jesse F. & Judith C. (H&W)	5/20/87 wd							8-15-06
Parr, Beverly A.	6/30/87 Quitclaim DEED	Pt NE¼	3.889A	-2370	6530	8900	See 2	8-3-03
Kennedy, Theresa R.	12/1/87 wd	Pt SE¼	.95A	Combined With		8-13-13	See 2	8-13-01-01
Albany, Alton D. & Anita L. H&W	9/19/87 WD	PT SE SE ¼	.75A	-770		770	See 2	8-12-09
Schulze, Danny G. & Sherry Henderson H&W	7/17/87 wd	Pt SE¼	0.215A	Combined With Key No# 211-157			See 2	8-10-11
Barlow, Dwight R.	7/19/88 WD	PT S SE	1.05A	1210	4870	6080	Sect. 2	8-13-02
Bartlow, Richard A. & Norma J. H&W	8/16/88 WD	PT S E S E	.50A					8-12-10

SECTION 8 TOWNSHIP 15 RANGE 2E HENDRICKS COUNTY, INDIANA, 19

Assessor's Plat-Book for WASHINGTON Township

Key Number on Plat	Parcel Number	NAMES OF OWNERS	DATE	DESCRIPTION	ACRES	Value of Lands	Value of Improvements	Value of Lands and Improvements
8-16	120-0020-0773-3	Osborn, William	6/3/74 Fin Dec	NE SW	40.00 A	4000		4000
8-17	120-0020-0778-6	Carter, Madeline McClain	1/29/79 WD	SE SW	28.445 A	3,650		3,650
8-17-01	120-0020-0783-0	Hicks, Roy D. & Anna L. H&W	7-11-73 WD	PT E SW	1.01 A	1,330	9,730	11,060
8-17-02	120-0020-0788-3	Benge, Brad Alan + Allen, Laura ~~Abplanalp, Donald R. & Anita J. H&W~~	11/24/85 WD ~~2/20/74 WD~~	Pt E SW	.501 A	800	5,170	5,970
8-17-03	120-0020-0793-8	Kuhn, Billy Jack & Eva	8/14/70	Pt SE SW	.51 A	800	6,200	7,000
8-17-04	120-0020-0798-0	Harcourt, Kenneth J. + Kathleen R. H+W ~~Decker, George W. & Connie H&W~~	8-19-85 WD ~~3/6/73~~	PT SW¼	1.00 A	1,070	3,630	4,700
8-17-05	120-0020-0803-8	Dehner, Jeffrey Alan & Joann H&W	8/24/77 Corr Deed	PT SW	1.00 A	1,070	3,370	4,440
8-17-6	120-0020-0804-2	Jones, David L. & Mary L. H&W	12/22/78 Corp WD	PT SW¼	.734 A	940	9900	10840
8-10-04		Branch Villa	~~2/17/72 AFF~~ ~~5/29/78 WD~~	PT SE¼	.376 A	See Key # 77-64 for values		
8-10-05		Farley, Milton L. & Sammy D. H&W	10/2/78 WD	PT ST¼	.257 A	See Key # 77-66 for values		
8-10-06		Cole Deward G. & Patricia L.	11/20/78 WD	Pt SE¼	2.115 A	See Key # 77-69 for values		
8-10-07		Strahm, Terry Edward & Kathy Lyn	6/14/79	Pt SE¼ Sec #204-129. Glen Ellen Sec. 7	.612 A			
8-3-01		Clev. Cin., Cgo., & St. L. R. R. Co.	12/24/59	Pt NE	71.49 A)	assessed by State Tax Board		
8-3-01		Clev. Cin., Cgo., & St. L. R. R. Co.	12/24/59	Pt NE	2.29 A)	10530		10530
8-3-02		State of Indiana	2/21/74	Pt NE Non-Taxable	2.531 A			
~~8-13-01-01~~		~~Dotlich, Dale Michael + Jo Ellen H+W.~~	~~8/21/80 WD~~	~~PT SE¼~~	~~.95A~~			
~~8-9-01~~		Consolidated Rail Corporation	7/15/80 Deed	PT NW¼ SW¼	9.66A	assessed by State Tax Board		
8-10-08		Delaney, Richard A. + Carolyn E.	11/9/79 WD	PT SE¼	.481A	100		100
8-10-9		Bradley, Geoffrey L. + Betty Louise H+W	6/24/82 WD	PT SE¼	.73A	920	12160	13080
8-3		Davis, Jim B. Trustee u/a Barbara S. Adams Revocable Trust	11/15/82 WD. dated 11/9/82	PT NE	43.823A by survey	5470		5470
~~8-3-03~~		Stoner, Jack D. + Beverly A. H+W	~~8/29/84 QCD~~ 11/15/82 WD	PT NE¼	3.889A by survey	~~2370~~	6530	~~8900~~
~~8-3-03-01~~		Davis, Jim B. Trustee u/a Beverly A. Stoner Revocable Trust	~~11/15/82 WD~~ dated 11/9/82	PT NE¼	31.15A by survey	3540		3540
8-13-01	Sect #2	Cundiff, Jerry M. + Christy S. (new w)	8/2/83 WD 8/16/84 WD.	Pt S SE.	1.15A	1270	2970	4240
8-10-10		Quearry, Marshall James, Jr. + Barbara Elaine H+W.		PT SE¼	4.09A			
~~8-12 #13~~		Hughes, B.C.	1/4/85 WD	PT S SE	~~.75A~~ .35A by deed	Combined with 204-137		
~~8-3-03~~	Sect 2	~~Davis, Jim B. Trustee u/a Beverly A Stoner Revocable Trust~~	~~9/20/85 WD~~	~~Pt NE¼~~	~~3.889A by Survey~~	~~2370~~	~~6530~~	~~8900~~
~~8-10-11~~		~~Smith, Jerry + Linda H+W.~~	~~11/13/85 WD.~~	~~PT SE¼~~	~~0.215A~~	~~combined with Key # 211-157~~		
8-10-12		Sutton, Paul D. + Linda L. H+W.	11/21/86 WD	PT SE¼	0.39A	combined with Key # 211-156		
8-10-13		Berrey, Elmer W.	3/18/86 WD.	PT SE¼	8.46A	1330		1330
~~8-4-01~~		~~Burnett, Andrew J. + Lobia L. H+W~~	~~8/19/86 WD.~~	~~PT NW¼~~	~~1.50A total~~			
~~8-15-06~~		~~Burnett, Andrew J. + Lobia L. H+W.~~	~~8/19/86 WD.~~	~~PT NW¼~~				
8-10-14		Nester, Danny E. + Rebecca A. H+W.	10/29/86 WD.	PT SE¼	0.134A	230		230

SECTION 8 TOWNSHIP 15 RANGE 2E HENDRICKS COUNTY, INDIANA, 19

Assessor's Plat-Book for WASHINGTON Township

NAMES OF OWNERS	DATE	DESCRIPTION	ACRES	Value of Lands	Value of Improvements	Value of Lands and Improvements	Parcel Number	Key Number on Plat
Bailey, James H. & Sarah L.	10/8/69 WD	Pt SE Tract 3	.505 A	1,180	6,570	7,750	120-0020-0672-3	8-12-06
~~Ford Motor Credit Company~~ Wheeler, William E. & Elizabeth J.	~~4/12/87 Sheriff's Deed~~ ~~5/4/66 WD~~	~~Pt SE~~	~~.505 A~~	~~1,180~~	~~5,700~~	~~6,880~~	~~120-0020-0677-6~~	~~8-12-07~~
~~Blair, Ray L.~~	~~12/16/87 Cert~~	~~Pt SE~~	~~.505A~~	~~1180~~	~~5700~~	~~6880~~	~~Sec 2~~	~~8-12-07~~
Fiscus, Clair W. & Nellie I. H&W	9/4/74 WD	Pt SE	.645 A	1,350	7,930	9,280	120-0020-0688-20	8-12-08
Trait, William W + Kimberly M. H&W	12-29-87WD	Pt SE	.505A	1180	5700	6880	Sec 2	8-12-07
~~Collings, Merle D. + Georgia~~	~~10/31/75WD~~	~~Pt S SE~~	~~1.15A 2.10 A~~	~~1,940~~	~~2,970~~	~~4,910~~	~~120-0020-0687-3~~	~~8-13-01~~
~~CONGER, JAMES G. + RUTH A. H+W~~	~~8/22/80WD~~	~~RT S SE~~	1.15A	1940	~~2970~~	~~4910~~	~~120-0020-0687-3~~	~~8-13-01~~
~~Penrod, Rayburn W. & Mary A. H&W~~	8/13/76 WD	Pt S SE	1.05 A	1,210	4,870	6,080	120-0020-0692-8	8-13-02
~~Langferman, Neil R. + Regina P. (H+W)~~	~~10/28/80 WD~~	PT S SE	1.15A	1290	~~2,970~~	~~4240~~	~~120-0020-0687-3~~	~~8-13-01~~
~~Dorn, Jr., Clarence M. & Barbara C.~~	~~6/27/66 WD~~	~~Pt S SE~~	~~.50 A~~	~~1,120~~	~~5,050~~	6,170	~~120-0020-0697-0~~	~~8-13-03~~
Yates, Robert A. + Shereann F. H+W	3/27/87wd	Pt S SE	.50A	1120	5050	6170	Sec 2	8-13-03
~~Gladberry, Donald R. & Vera L.~~	~~11-9-80 QCD 6/17/61~~	~~Pt S SE Tract 9~~	~~.53 A~~	~~1,170~~	~~6,930~~	~~8,100~~	120-0020-0702-8	~~8-13-04~~
Wazzington, Gary L. + Sandra S. H+W	10/8/86wd	Pt S SE Tract 9	.53A	1170	6930	8100	Sec 2	8-13-04
~~Brown, William C. + Barbara J. (H+W)~~ ~~Boling, James D. & Michele G.~~	11/27/83 wd. ~~5/16/78 WD~~	Pt S SE Tract 14	.505 A	1,140	5,700	6,840	120-0020-0707-0	8-13-05
Jones, Calvin E. & Dora H&W	10/7/72 WD	Pt S SE Tract 15	.505 A	1,140	4,430	5,570	120-0020-0712-5	8-13-07
Krebs, Carl T. & Jo Ann	9/30/61	Pt S SE Tract 10	.505 A	1,140	7,660	8,800	120-0020-0717-8	8-13-08
Lindsay, Ray Scott + Dena Bettox H+W ~~Schnurpel, Kenneth L. & Carla H&W~~	4/15/87wd ~~1/1/75 WD~~	Pt S SE Tract 16	.53 A	1,170	4,900	6,070	120-0020-0722-2	8-13-09
Hurst, William & Charlene H&W	11/4/72 QCD	Pt S SE Tract 17	.505 A	1,140	7,660	8,800	120-0020-0727-5	8-13-10
Moffitt, Samuel L. + Louise H+W ~~Oates, Ruth V.~~	7/29/85wd ~~11/16/65 WD~~	Pt S SE Tract 13	.505 A	1,140	5,500	6,640	120-0020-0733-4	8-13-11
~~Railroadmen's~~ Federal Savings & Loan	6/12/65	S SE Tract 12	.505 A	1,140	6250	7390	120-0020-0738-7	8-13-12
McSchooler, Raymond L. + Helen A. H+W	11/8/82 Deed	S SE Tract 12	.505A	1140	6250	7390		8-13-12
~~Dotlich, Dale Michael & Jo Ellen~~	~~6/4/79 WD~~	~~Pt S SE~~	~~4.31 A~~	~~1,980~~		~~1,980~~	~~120-0020-0743-1~~	~~8-13-13~~
Kennedy, Harold R.	12/1/87 wd	Pt S SE	4.31A	1980		1980	Sec 2	8-13-13
Chambers, Clarence E. & Annabelle	2/27/67 WD	Pt S SE Tract 11	.505 A	1,140	8,680	9,820	120-0020-0748-4	8-13-14
~~Adams, Natalie R., an unmarried individual~~	~~7/26/77 QCD~~	~~Pt SE SE~~	~~.63 A~~	1280	~~8,000~~	~~9280~~	120-0020-0753-9	~~8-13-15~~
~~Adams, Natalie R., an unmarried individual~~	~~7/26/77 QCD~~	~~Pt SE SE~~	By survey ~~.489 A~~					8-14
Burgett, James W. & Sandra K. H&W	10/13/81 WD	Pt SE 1/4 SE 1/4	~~.355 A By survey~~	See key # 8-13-15 for values			Sec 2	8-14-01-01
~~Wood, Pauline H. Life Estate~~ ~~Adams, Natalie R.~~ Simmons, Elwood + Lila M (H+W)	~~8/10/88 QCD~~ ~~11/20/78 QCD~~	~~Pt SE SE~~	~~.396A By survey~~ .95 A	760	2270	3030	120-0020-0758-1	8-14-01
~~Burgett, James W. & Sandra K. H&W~~	~~10/13/81 WD~~	~~Pt SE 1/4 SE 1/4~~	~~.355 A By survey~~				Sec 2	8-14-01-01
Wells, ~~Maurice B., Sr. & Doris H.~~ Kent L. + Brigida J. (H+W)	~~6/15/45~~ 8/22/88 WD	Pt E NW	1.00 A	1,070	1,670	2,740	120-0020-0763-6	8-15-01
Hodge, J. P. & Mildred J. H&W	8/7/73	Pt NW	1.00 A	1,070	2,830	3,900	120-0020-0768-9	8-15-02
State of Indiana	10/22/73	Pt NW (Non-taxable)	.908 A					8-15-03
State of Indiana	10/22/73	Pt E NW (Non-taxable)	.126 A					8-15-04
State of Indiana	10/22/73	Pt NW (Non-taxable)	.081 A					8-15-05
Burgett, James W & Sandra K. H&W	10/13/81 WD	Pt SE 1/4 SE 1/4	.63A	1550	8,000	9550	Sec 2	8-13-15
Burgett, James W & Sandra K. H&W	10/13/81 WD	Pt SE 1/4 SE 1/4	489 A				Sec 2	8-14

SECTION 8 TOWNSHIP 15 RANGE 2E HENDRICKS COUNTY, INDIANA, 19

Assessor's Plat-Book for WASHINGTON Township

Key Number on Plat	Parcel Number	NAMES OF OWNERS	DATE	DESCRIPTION	ACRES	Value of Lands	Value of Improvements	Value of Lands and Improvements
~~8-1~~	~~120-0020-0591-8~~	~~Klepinger, Leona & Klepinger, Merlin, Jr., joint tenants with right of survivorship, and not as tenants in common~~	~~4/22/74 WD~~ 10/10/85 Dec 6/29/88 wd	~~Pt NW NW~~	~~4.875 A~~	~~1,820~~	~~730~~	~~2,550~~
8-1	Sec 2	Mears, Ronald L. & Clara A. H&W		Pt NW NW	4.875 A	-1820	730	2550
8-2	120-0020-0596-0	Cross, Kenneth W. & Victoria L. H&W	7/16/76 WD	Pt W NW	4.872 A	-1,820	4,770	6,590
8-3	120-0020-0601-8	Clark, Alfred A.	10/18/68 AFF	Pt NE	77.051 A	9,770	6,530	16,300
8-3	Sect 2	~~Adams, Barbara, et al to Interest Stoner, Beverly Pollard, et al to Interest~~	~~9/3/86 Quit~~ (4-30-65) 10/22/86 Dec. Trust	Pt NE	77.051 A	9770	6530	16300
8-4	120-0020-0606-0	Burnett, Ruth G.	5/15/41	Pt NW	~~66.485~~ 64.9854 A	-1040	17,200	27840
8-15		Burnett, Ruth G.	2/28/29	Pt NW				
~~8-5~~	~~120-0020-0611-5~~	~~Jones Abell, Laura K.~~	~~8-14-81 WD 8/16/66 WD~~	~~Pt W NW~~	~~4.873~~ A	~~1,130~~	~~2,030~~	~~3,160~~
8-5	Sec 2	Mears, Ronald L. & Clara A. H&W	9/29/86 wd	Pt W NW	4.873 A	-1130	67480	68610
8-6	120-0020-0616-8	Bartley, ~~Willard R. & Ruth~~ Ronald E. + Judith L. (H+W) Willard R + Ruth	~~4-1-80 WD 6/8/71 WD~~ 6-16-81 WD	Pt E NW	1.00 A	-1,000	2,100	3,100
8-1-01		State of Indiana	9/20/73	Pt NW Non-Taxable	.125 A			
8-2-01		State of Indiana	7/27/73	Pt W NW Non-Taxable	.128 A			
8-5-01		State of Indiana	10/22/73	Pt NW Non-Taxable	.127 A			
8-7		Clev., Cin., Cgo., & St. L. R. R. Co.	12/24/59	Pt S NW Assessed by Tax Board	63.61 A			
8-7-01		Clev., Cin., Cgo., & St. L. R. R. Co.	12/24/59	Pt SE NW Assessed by Tax Board	By Survey .47			
8-8		Clev., Cin., Cgo., & St. L. R. R. Co.	12/24/59	Pt SE NW Assessed by Tax Board	By Survey .94			
8-9	120-0020-0621-2	Osborn, William M.	6/3/74 Fin Dec	Pt NW-SW	~~40.00~~ 30.37A A	-8010		8010
8-11		Osborn, William M.	6/3/74 Fin Dec	SW SW	40.00 A			
8-10	120-0020-0626-5	Bradley, Glenn L. & Helen Marie	3/4/57	Pt SE 47.379A 54.384A 33.995 ~~47.769A 44.919A~~ ~~35.267A~~ 35.055A ~~47.924A 54.774A~~	~~70.981~~ 70.503A A	-4020	5930	9950
~~8-12,13~~		~~Bradley, Glenn L. & Helen Marie~~	~~12/8/45~~	~~Pt S SE~~	~~2.350~~ 2.330 A			
~~8-10-01~~	~~120-0020-0632-4~~	~~Pennington, James H. & Pamela J. (H+W) Sutherlin, David H. & Marilyn B. H&W~~	~~8/26/83 WD 7/14/71 WD~~	~~Pt SE~~	~~.617~~ A	~~1,170~~	~~6,970~~	~~8,140~~
8-10-1	Sect 2	Blose, Mitchell W. + Ruth O. H+W	2/28/85 wd	Pt SE	.617A	-1170	6970	8140
8-10-02	120-0020-0637-1	Bailey, Eldon Gerald & Nancy L.	8/12/70	Pt SE	.172 A	-170		170
8-10-03	120-0020-0642-1	Sears, Ronald E. & Bernice A. H&W	5/3/78 WD	Pt SE¼	2.00 A	-1,600	11,530	13,130
~~8-12-01~~	~~120-0020-0647-4~~	~~Morris, Ronald A. & Barbara Jo~~	~~2/5/63 QCD~~	~~Pt S SE Tract 7~~	~~.505~~ A	~~1130~~	~~5,470~~	~~6,600~~
8-12-01	Sec 2	~~Morris, Barbara Jo + Ronda Jo Morris Joint Tenants with rights of Survivorship and not as Tenants in Common~~ 12/1/86 wd		Pt S SE Tract 7	.505A	-1130	5470	6600
8-12-02	~~120-0020-0652-9~~	Grow, Willard A. & Juliana G.	~~4/2/62~~	~~Pt S SE Tract 5~~	~~.505~~ A	~~1,140~~	~~5,570~~	~~6,710~~
8-12-02	Sec 2	Surber, Keith A + Anita L. H+W	3/31/87 wd	Pt S SE Tract 5	.505A	-1140	5570	6710
8-12-03	120-0020-0657-1	Howard, Grover Dale & Katherine L.	8/12/61	Pt S SE Tract 4	.505 A	-1,140	7,260	8,400
8-12-04	120-0020-0662-6	Plew, Sr., Ronald R. & Betty A. H&W	8/7/73 WD	Pt SE	.505 A	-1,140	5,630	6,770
8-12-05	120-0020-0667-9	Thomas, Norman & Norma Jean H&W	11/10/77 WD	Pt SE	.530 A	-1,180	5,930	7,110

8-15-2E

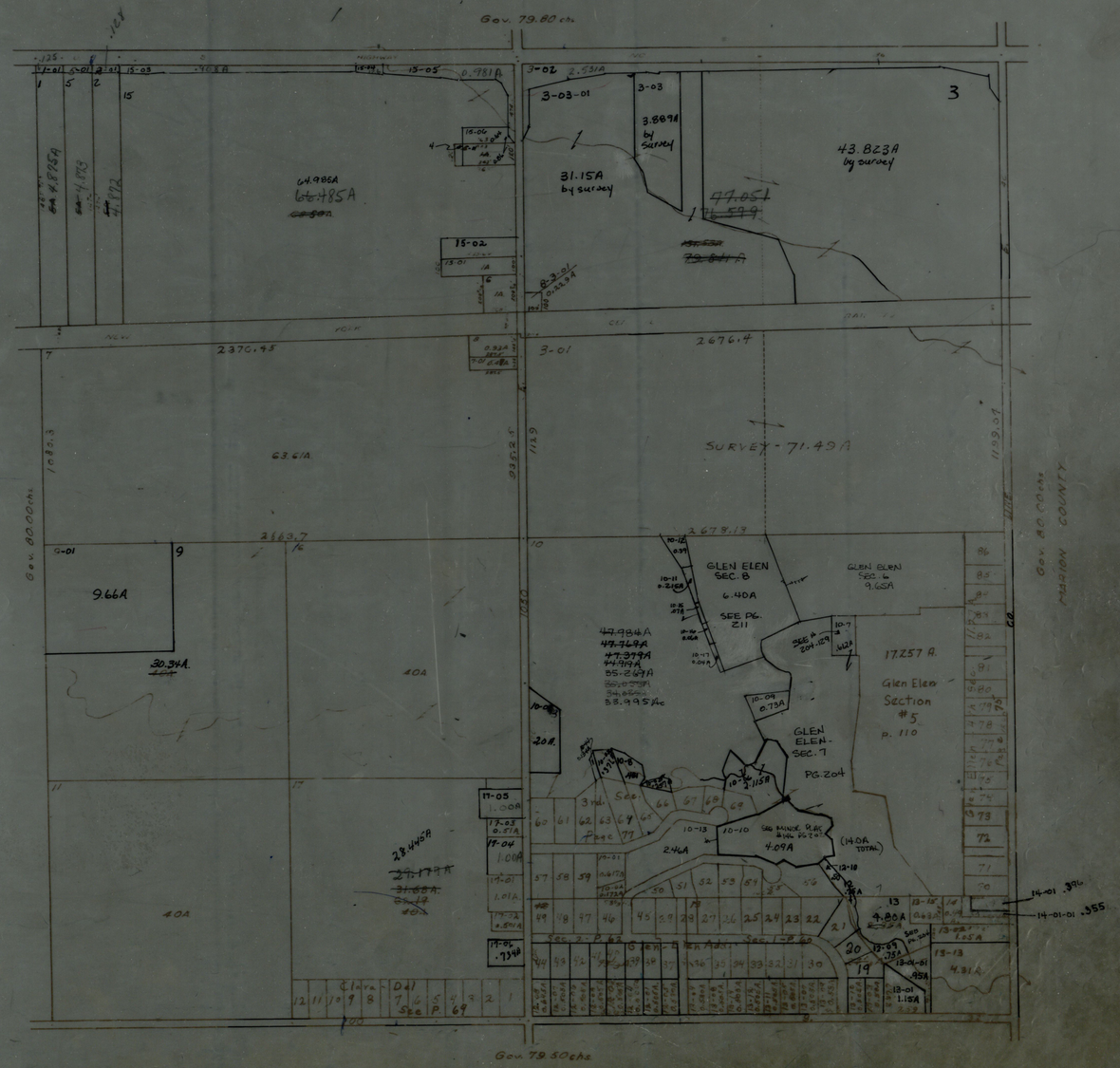
Gov. 79.80 chs.
3-02
2.531A
3-03-01
3-03
3.889A by survey
3
43.823A by survey
31.15A by survey
64.985A
66.485A
15-02
15-01
8-3-01
0.22.9A
2370.45
3-01
2676.4
63.61A
SURVEY - 71.49A
2663.7
2678.13
9.66A
30.34A
40A
GLEN ELEN SEC. 8
6.40A
SEE PG. 211
GLEN ELEN SEC. 6
9.65A
17.257 A.
Glen Elen Section #5
p. 110
GLEN ELEN SEC. 7
PG. 204
4.09A
(14.0A TOTAL)
2.46A
4.80A
4.31A
28.445A
Clara-Del
See P. 69
Gov. 80.00 chs.
MARION COUNTY
Gov. 79.50 chs.

SECTION 17 TOWNSHIP 15 RANGE 2E HENDRICKS COUNTY, INDIANA, 19

Assessor's Plat-Book for WASHINGTON Township

Key Number on Plat	Parcel Number	NAMES OF OWNERS	DATE	DESCRIPTION	ACRES	Value of Lands	Value of Improvements	Value of Lands and Improvements
9-20	120-0020-1035-8	Freeman, Harold & Marjorie M.	1-15-62	Pt SE SE	2.0 A	1,530	3,500	5,030
9-5-02		Hart, Ronald E. & Barbara B.	11/28/78 WD	PT N½ NW¼	3.42A	1530	7200	8730
9-5-03		Hart, Ronald E. & Barbara B.	11/1/79 WD	Pt N½ NW¼	1.14A	290		290
~~9-19-9~~	~~Sect #2~~	~~Sours, Elizabeth~~	~~7-21-83 WD~~	~~Pt SE SW~~	~~1.08A 1.34A~~	~~1,250~~	~~1,280~~	~~8,530~~
9-19-10	Sect #2	Sours, Elizabeth	7-21-83 WD	Pt E SW.	.12A.			
9-19-9-01	Sec 2	Withington, Lawrence P. & Phyllis J. H&W	9/6/83 WD.	PT E½ SW¼	.26A	590		590
9-19-10		Withington, Lawrence P. & Phyllis J. H&W	9/6/83 WD.	PT E SW.	.12A			
9-17-2-01	Sect 2	Geiger, Daniel L. & Linda A. H+W	5/3/84 QCD	PT E ½ SW	4.08A	2370	5230	7600
9-19-9	Sec 2	Record, Charles	12/26/85 WD	PT SE SW	1.08A	1250	10590	11840
9-1		Kappel, William M. & Judith M. H+W	1/20/87 W.D.	Pt NW¼ NW¼	6.78A.	1370		1370
9-1-01		Kappel, Nathaniel & Margaret E. H+W	1/20/87 W.D.	Pt NW¼ NW¼	6.78A.	2520	15540	18060

SECTION 17 TOWNSHIP 15 RANGE 2E HENDRICKS COUNTY, INDIANA, 19

Assessor's Plat-Book for WASHINGTON Township

NAMES OF OWNERS	DATE	DESCRIPTION	ACRES	Value of Lands	Value of Improvements	Value of Lands and Improvements	Parcel Number	Key Number on Plat
Smith, Robert E. & Melba J.	12/29/67	Pr SW	~~2.342~~ 1.184 A	- 950	16800	17750	120-0020-0924-2	9-14-01
		See p. 225 - Minor Plat #215	1.158					
Lackey, Richard L. & Judith Scheumann H&W	9/11/75 WD	Pr SW SW	12.50 A	- 1,680	5,270	6,950	120-0020-0929-5	9-14-01-01
~~Smith, Gary R.~~ Brown, Paul L.	~~2/27/78 WD~~ 9/23/87 wd	Pr SW4	1.158 A	- 1,130	10,550	11,680	120-0020-0930-1	9-14-01-02
Seaborg, Helen M. & Ronald G., her son as joint ten. with full rights of surv., but not as tenants in common	5/18/78 WD	Pr E SW	7.00 A	- 2,590	3,370	5,960	120-0020-0935-4	9-15
~~Combs, David L.~~ Stewart, Jerry A.	~~8/23/77 WD~~ 5/2/85 wd	Pr E SW	3.60 A	- 2480	1900	4380	120-0020-0940-9	9-17
Sechrest, Martin C. & Madge E.	11/19/71 WD	Pr E SW	4.96 A	- 2,720	3,180	5,900	120-0020-0945-1	9-17-01
~~Weddle, Virgil C. & Mary E.~~ Verhonik, Billie L. & Peggy S.	~~11/21/66~~ 11/2/84	Pr E SW	5.04 A	- 2,020	6370	8390	120-0020-0950-6	9-17-01-01
Bridges, Vernon L. & Vela S.	7/27/46	Pr E SW	.76 A	- 1,000	2,280	3,280	120-0020-0955-9	9-17-02
~~Acton, Barkley & Mary~~	~~7/17/79 WD~~ 7/17/79 Sur Aff	~~Pr E½ SW~~	~~4.08 A~~	~~2,370~~	~~5,230~~	~~7,600~~	~~120-0020-0960-3~~	~~9-17-02-01~~
~~Gregor, Darrell L. & Vicki~~	~~7/17/79~~ 6/5/80 QCD	Pt E1/2 SW	4.08 A	2370	5230	7600	120-0020-0960-3	9-17-02-01
Acton, Leslie & Ona Mae	11/1/51	Pr E½ SW	3.62 A	- 2,240	5,100	7,340	120-0020-0965-6	9-17-02-02
Killman, Dorothy H.	5/20/74 Sur Aff	Pr E SW	6.00 A	- 2,150	4,330	6,480	120-0020-0970-0	9-17-03
~~Dennett, Robert R. & Loretta J. H&W~~ Verhonik, Wm. & Mary (N+W)	~~7/5/77 WD~~ 8/1/88 wd	Pr SW	3.00 A	- 2,070	6,530	8,600	120-0020-0975-3	9-17-03-01
~~Schaaf, Robert & Mary A. H&W~~ Gentry, Richard E.	~~8/9/79 WD~~ 1/7/85 wd	Pr SE SW	3.00 A	- 1,750	4,430	6,180	120-0020-0980-8	9-17-04
O'Guin, T. Wayne & Catherine Ann	2/14/66 WD	Pr SE SE	4.00 A	- 2,320	5,200	7,520	120-0020-0985-0	9-18
~~Benge, Johny A. & Gladys Ann H&W~~ Worthington, Lawrence P. & Phyllis J. N+W	~~9/9/75 WD~~ 7-31-81 wd	Pr SE SE	.50 A	- 1,000	5,900	6,900	120-0020-0990-5	9-19-01
Gladson, William M.	3/3/69 AFF	Pr SE SW	.84 A	- 1,130	5,770	6,900	120-0020-0995-8	9-19-02
~~Sullivan, Ralph & Marguerite H&W (Minor)~~	~~5/27/76 WD~~ 11/20/85 aff	~~Pr SE SW~~	~~.84 A~~	~~+130~~	~~5,670~~	~~6,800~~	~~120-0020-1000-3~~	~~9-19-03~~
Foley, Richard A. & Karen L. H&W	5/24/88 wd	Pt SE SW	.84A	-1130	5670	6800	See 2	9-19-03
Rice, Patrick A. & Colleen A. H&W	3/7/79 WD	Pr SE SW Parcels C & D.	1.08 A	- 1,690	5,470	7,160	120-0020-1005-6	9-19-04
Servis, Alfred E. & Constance E.	5/31/67 WD	Pr E SW	.84 A	- 1,130	6,530	7,660	120-0020-1010-0	9-19-05
Suddith, Melvin E. & Leota Fay	6/22/62	Pr E SW	.84 A	- 1,130	5,170	6,300	120-0020-1015-3	9-19-06
Abner, Donald & Ava M.	8/18/62	Pr E SW	.84 A	- 1,130	7,860	8,990	120-0020-1020-8	9-19-07
Stroup, Clae L. & Edna E.	8/28/62	Pr E SW	.84 A	- 1,130	6,030	7,160	120-0020-1025-0	9-19-08
~~Plumb, Richard A. & Dolores C. H&W~~ United Food & Commercial Workers International Union	~~7/25/72 WD~~ 10-13-87 wd	~~Pr SE SW~~	1.34 A)	- 1,570	6,110	7,680	120-0020-1030-5	9-19-09
~~Plumb, Richard A. & Dolores C. H&W~~ United Food & Commercial Workers International Union	~~7/25/72 WD~~ 10-13-87 wd	~~Pr E SW~~	.12 A)					9-19-10

SECTION 17 TOWNSHIP 15 RANGE 2E HENDRICKS COUNTY, INDIANA, 19

Assessor's Plat-Book for WASHINGTON Township

Key Number on Plat	Parcel Number	NAMES OF OWNERS	DATE	DESCRIPTION	ACRES	Value of Lands	Value of Improvements	Value of Lands and Improvements
~~9-1~~ ✓	120-0020-0808-0	~~Kappel, Nathaniel V. & Jean M. H&W & Kappel, William M. & Judith M. H&W~~	~~5/6/74~~	~~PT NW NW~~	~~13.56 A~~	~~2110~~	~~15540~~	~~17650~~
9-2, 3 ✓	120-0020-0813-5	Neeley, James P. & Bessie J.	8/25/69 WD	Pt N NW	17.00 A	3,030	2,770	5,800
9-4 ✓		Six Points Estates	5/9/78 Plat	Pt E NE NW See page 155	4.46 A			
9-4-01 ✓	120-0020-0823-2	Lowe, Obie & Zula D. H&W	8/16/73 WD	PT E NE NW	.96 A	1,070	9,270	10,340
9-4-01-01 ✓	120-0020-0828-5	Winkley, James Morris & Martella Louise	10/24/72	Pt NW¼	1.05 A	1,070	10,930	12,000
9-4-02 ✓	120-0020-0834-4	Coleman, Earl E. & Dorothy A. H&W	5/28/74 Ex Deed	Pt E NE NW	2.92 A	2,070	9,930	12,000
9-4-02-01 ✓	120-0020-0839-7	Witty, Ronald L. ~~Brooks, Milton Earl & Norma J. H&W~~	8/7/84 wd ~~7/17/79 WD~~	Pt NW¼	.61 A	1,000	2,370	3,370
9-5 ✓	120-0020-0844-1	Short, Ronald C. + Phyllis J. H&W ~~Whaley, Charles E. + Charlotte R.~~	~~5/18-81 WD~~ ~~10/1/68 WD~~	Pt N NW 29.404	~~34.10A~~ ~~28.12 A~~ 33.564	4180	11920	16100
9-5-01 ✓	120-0020-0849-4	The Church by The Side of the Road	9/8/75 WD	Pt N NW Tax Exempt	2.00 A	2,400	54,130	56,530
~~9-6~~ ✓	~~120-0020-0854-9~~	~~Canatsey, V. Jackson & Jean L.~~	~~4/30 69~~	~~PT NW NE~~	~~1.95 A~~	~~1,580~~	~~1,960~~	~~3,540~~
9-6	120-0020-0854-9	Bigelow, Bert J. + Frances T. (Levin)	2-27-81 WD	PT NW NE	1.95 A	1,580	1,960	3,540
9-6-01 ✓	120-0020-0859-1	Cox, Ray & Chloe	3/27/68	Pt NW NE	10.00 A	1,440		1,440
9-6-02 ✓	120-0020-0864-6	Cox, Ray & Chloe	4/30/69	Pt NE¼	5.38 A	2,060	2,300	4,360
9-7 ✓	120-0020-0869-9	~~Lux, Charles W. & Lelyea R. (Lux, Jaseph W. .1643 & 0164 undivided interest) by WD~~	1/7/86 ~~9/11/57~~ WD	Pt NW NE	106.67 A	15,240	8,000	23,240
9-8 ✓	120-0020-0874-3	Gibbs, Walter J. & Eleanor J.	5/27/63	Pt NW NE	3.33 A	2,130	1,870	4,000
9-9 ✓	120-0020-0879-6	Hobbs, C. M. & Sons, Inc.	2/6/31	Pt W NE	34.00 A) 145.49A	23550	8,130	31680
9-13		Hobbs, C. M. & Sons, Inc.	2/6/31	Pt SE	~~153.15 A~~)			
9-~~21~~		Hobbs, C. M. & Sons, Inc.	2-6-31	Pt SE	)			
9-10 ✓	120-0020-0884-0	McAninch, Dora B.	1/5/73	S NW	79.45 A	7090	3,930	11,020
9-10-01 ✓	120-0020-0889-3	McAninch, Frederick Lee & Joan Elizabeth	2/17/72	Pt NW¼	.55 A	800	11850	12650
9-11 ✓	120-0020-0894-8	McAninch, Dora B.	1/5/73 AFF	Pt NW SW	20.00 A)	3,550		3,550
9-12-03		McAninch, Dora B.	1/5/73 AFF	PT NE SW	14.86 A)			
9-12 ✓	120-0020-0899-0	Hutchek, Andrew T. & Donna L. H&W	8/27/75 WD	Pt SW	10.16 A	1,380	5910	7290
9-12-01 ✓	120-0020-0904-8	Robinson, James & Betty	7/17/62	Pt NE SW	2.14 A	1,710	4580	6290
9-12-02 ✓	120-0020-0909-0	Day, Marion E. & Phyllis A. H&W	10/12/76 WD	Pt NE SW	1.0 A	1,070	4,730	5,800
9-13-01 ✓	120-0020-0914-5	O'Dell, Edward R. + Sandra J. (H&W) ~~Hobbs, James T. & Rebecca~~	8/19/83 wd ~~8/17/71~~	Pt SE¼ SE¼	.85 A	1,130	10,770	11,900
9-14 ✓	120-0020-0919-8	Record, Wayne & Pauline	1/17/69	Pt W SW	44.00 A	7,100	11,870	18,970

17-15-2E

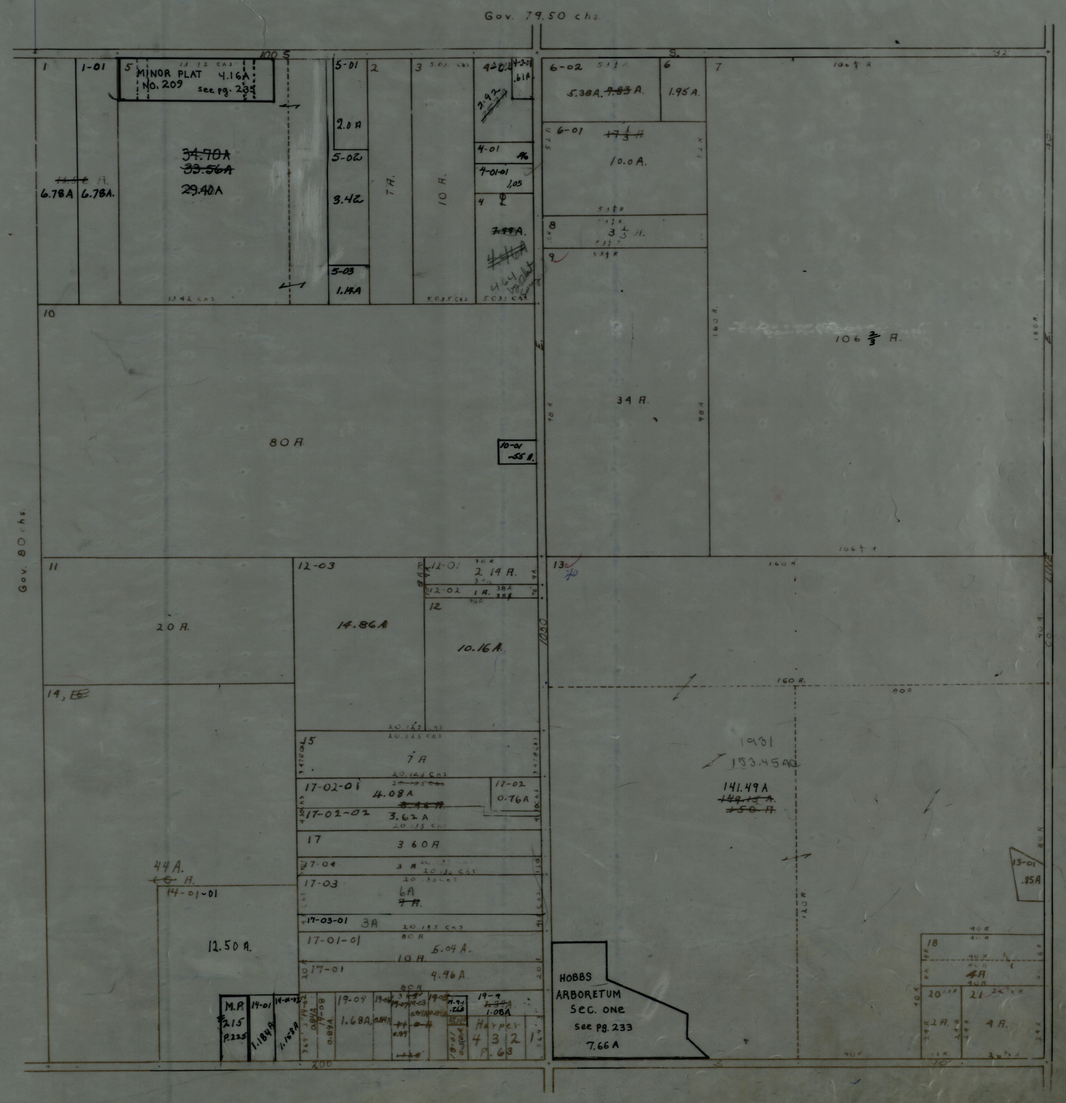
Gov. 79.50 chs.
MINOR PLAT No. 209 4.16A see pg. 235
34.70A
33.56A
29.40A
6.78A
6.78A
2.0A
3.42
1.14A
7A
10A
5.38A
1.95A
10.0A
3 1/3 A
106 2/3 A
34 A
80 A
20 A
14.86A
10.16A
2.14 A
1931
153.45AC
141.49A
7A
4.08A
3.62A
0.76A
3.60A
6A
3A
5.04A
4.96A
44A
12.50A
HOBBS ARBORETUM Sec. One See pg. 233 7.66A
Harper 4 3 2 1 P. 63
Gov. 80 chs.
MARION COUNTY
Gov. 79.78 chs.

10

SECTION 18 TOWNSHIP 15 RANGE 2E HENDRICKS COUNTY, INDIANA, 19

Assessor's Plat-Book for WASHINGTON Township

Key Number on Plat	Parcel Number	NAMES OF OWNERS	DATE	DESCRIPTION	ACRES	Value of Lands	Value of Improvements	Value of Lands and Improvements
10-1	120-0020-1040-2	Young, Donald H.	8/1/74 QCD	Pt NW	25.00 A)	17,530	3360	20890
10-2		Young, Donald H.	8/1/74 QCD	W NE	80.00 A)			
10-9		Young, Donald H.	8/1/74 QCD	Pt NW SE	10.00 A)			
10-1-01	120-0020-1045-5	Herriman, Claude M.	5/14/76 WD	PT NW FR	28.482 A	-4,350		4,350
10-1-01-01	120-0020-1051-4	McMurray, Harold & Juanita	6/20/69 WD	PT NW FR	10.828 A	- 950		950
10-1-01-02	120-0020-1056-7	Kelly, Duane E. & Leola M.	9/27/65 WD	Pt NW FR	.69 A	-1,060	7,800	8,860
10-3	120-0020-1061-1	~~Nester, Earnest C.~~ Deeley & Mary H.	1/21/85 aff ~~8/21/48~~	PT NE NE	2.00 A	-1,330	5,300	6,630
10-4	120-0020-1066-4	Herriman, Claude M. & Shortridge, Douglass R., Executor of the estate of Otto L. Keeler, Jr., as tenants in common, each taking an individual one-half (½) interest	11/3/76 WD	Pt E NE	39.00 A)	-14,400		14,400
10-10		Herriman, Claude M. & Shortridge, Douglass R., Executor of the estate of Otto L. Keeler, Jr., as tenants in common, each taking an individual one-half (½) interest	11/3/76 WD	PT N SE	50.87 A)			
10-5	120-0020-1071-9	Kappel, Nathaniel V. & Jean M. H&W & Kappel, William M. & Judith M. H&W	5/6/74 EX D	PT E NE	39.00 A	-5,930		5,930
10-6	120-0020-1076-1	McMurray, Harold & Juanita	6/20/69 WD	PT FR NW	39. A	-5760	14070	19830
10-6-01	120-0020-1081-6	Dodson, Robert L. & Wanda J. H&W	10/28/76 WD	PT NW FR ½	5.00 A	-2,080	3,590	5,670
10-8	120-0020-1086-9	Swalley, Roy K. & Erma B. H&W	12/14/77 WD	PT SW FR	29.4261A ~~30.00 A~~	-4710	13900	18610
10-11	120-0020-1091-3	Herriman, Claude M. & Shortridge, Douglass R., Executor of the estate of Otto L. Keeler, Jr., as tenants in common, each taking an individual one-half (½) interest	11/3/76 WD	PT SW FR	76.27 A	-10,560	3,910	14,470
10-11-01	120-0020-1096-6	Shue, John D. & Mary C. H&W	1/3/74 Adm D	PT SE SW	.40 A)	-1350	7670	9020
10-11-02		Shue, John D. & Mary C. H&W	1-3-74 Adm D	PT SW FR	.25 A)			
10-11-02-01	120-0020-1106-6	Mabis, Dana Eugene & Sharon K H&W	~~1/29/80 WD~~ ~~7/31/79 WD~~	PT SE ¼ SW ¼	.52 A	- 900	4800	5700
10-11-03	120-0020-1111-0	Creekmore, ~~Lansford &~~ Dessie ~~H&W~~	12/11/87 aff ~~3/4/73 WD~~	PT SW¼ SW ¼	.50 A	-880	4,550	5,430
10-13	120-0020-1116-3	Record, Wayne & Pauline	1/17/69 WD	PT SE	By survey 60.00 A	-9,250		9250
10-13-LL		Record, Wayne + Buline					12,120	12,120
10-14	120-0020-1121-8	Smith, Robert E. & Melba J.	1/17/69	Pt SE	20.00 A	- 3,390		3,390
10-14-01	120-0020-1126-0	Brown, Paul L. ~~Fordyce, Edwin & Virgie~~	8/2/85 WD+QCD ~~1/17/69 WD~~	Pt E SW SE	20.00 A	-1340	14630	15970
10-15	120-0020-1131-5	Herriman, David C. ½ int., Keeler, James L., Keeler, John S. & Teuton, Anne. ½ int., Tenants in common	2/27/78 Sp WD	Pt SW FR	.50 A	- 600		600
10-8-01	Sect # 2	Pate, Michael M. & Glenda K. H&W.	10/26/81 WD	Pt SW¼	.5739A	-680	8180	8860

18-15-2E

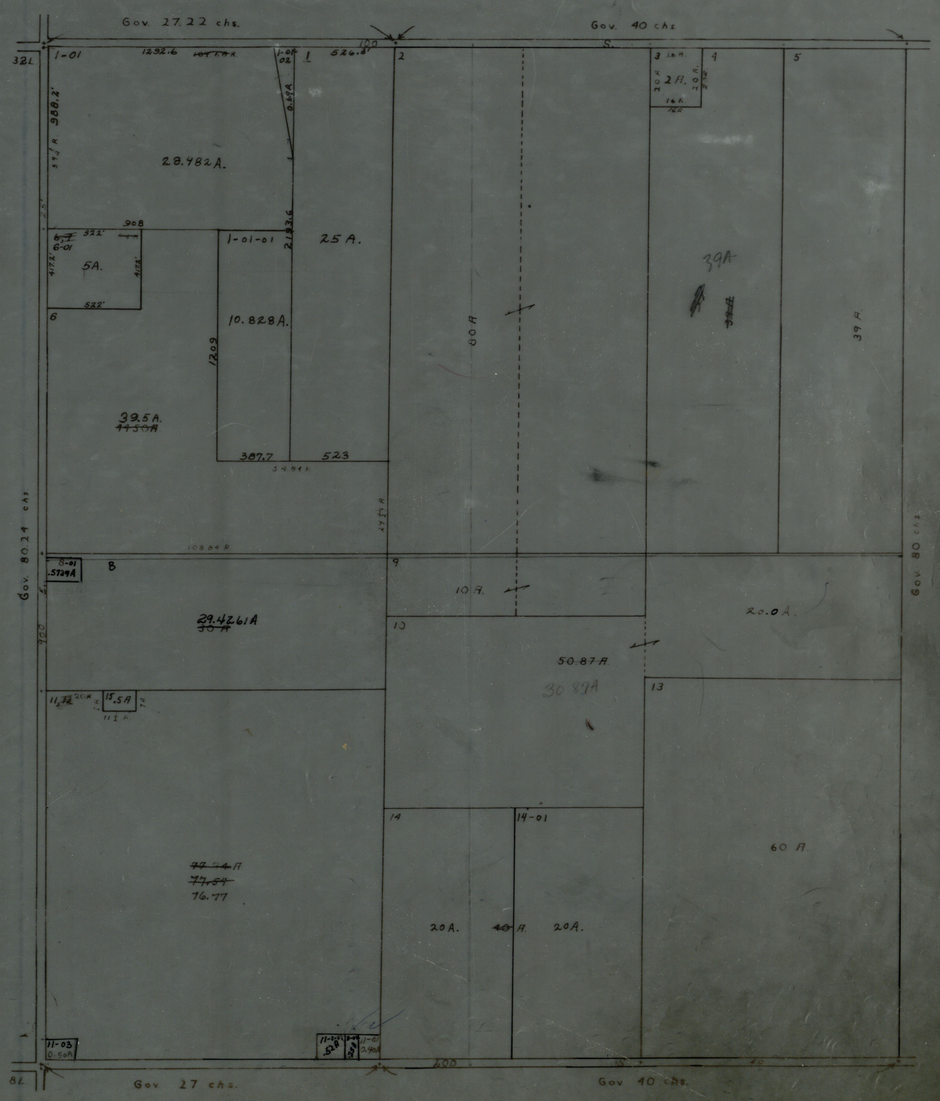
Gov. 27.22 chs.
Gov. 40 chs.
1-01
1-01-01
28.482A.
25 A.
5A.
10.828A.
39.5A.
29.4261A
10 A.
20.0 A.
50.87 A
30.87A
60 A.
20A.
20A.
39A
39 A
Gov. 80.24 chs.
Gov. 80 chs.
Gov 27 chs.
Gov 40 chs.

			Total Land & Improvements	YEAR	SECTION TOTAL
		569950	1184090	175040	
6-6		-1070			
6-17-3		+1040			
7-1-3		+17980			
7-1-9		+7980			
7-3	-50				
7-3-20		+1730			
7-3-44	+140				
7-5	-1510				
7-5-3	+1430				
7-7-1		+6070			
7-7	-360	-6070			
7-10	-90				
7-10-1	+600				
7-11	-10				
7-7-2	+1460				
8-10	-40	+12160			
8-10-7	+870	+10970			
8-10-8	+100				
8-17-6		+4630			
9-5	-1240	-7200			
9-5-2	+1530	+7200			
9-5-3	+350				
	+3180	573,130	+55420	1,239,510	1,812,640	
VOID- DOUBLE ASSESS. 7-1-07	-480				
	+2700	572,650	+55420	1,239,510	1,812,160	1980
6-3-1	+10		+490		
6-13	-60				
6-14	-3410				
6-17-3			+700		
7-1-9			+7910		
7-5-3			+4130		
7-10			-500		
7-10-1	+150		+500		
7-11	-4500				
7-11-2	+4650				
8-9	+2270				
8-13-1	-670				
8-13-12			+950		
8-13-13	+10				
9-5-3	-60				
9-10-1			+4120		
9-12			+2240		
10-14-1	-2270				
	-3880	568,770	30600	1,270,110	1,838,880	1981	3,421,270

Sec. #

ADJUSTMENTS	YEAR	PARCEL NUMBER	KEY NO.	ASSESSMENT VALUES				Total Land & Improvements	YEAR	SECTION TOTAL
				LAND		IMPROVEMENTS				
				Adjustments	Value	Adjustments	Value			
					568,770		1,270,110			
	1982		6-3-1			+490				
			6-5-1	-510		+9,290				
			7-1-9							
			7-2-2	-150						
			7-3-12			-5430				
			[illegible]	+130		+5070				
			8-13-5	+270						
			8-14-1	-340						
			8-17-6			-3300				
			10-1			-1750				
			10-8	-80						
			10-8-1	+680		+9180				
				-130	568,640	+8480	1,278,590	1,847,230	1982	
		additional	7-4	-1810		-5070				
				-1940	566,830	+3410	1,273,520.	1,840,350.	1982	
		Additional 1982	10-8-1			-1000				
				-1940	566,830	+2410	1,272,520	1,839,350		
	1983		7-1-09			+9280				
			8-3	-4300		-6530				
			8-3-3	+2370		+6530				
			8-3-3-1	+3540						
			8-10	-500		-12,160				
			8-10-9	+920		+12,160				
			9-1	+530		+15,540				
			9-5			+8940				
				+2560	569,390	+33,760	1,306,280	1,875,670	1983	
	1984		6-7-02			+1,720	✓			
			6-8-01	+100	✓					
			6-9	-1,470	✓					
			6-10	+1,730	✓					
			6-13	-1,540	✓					
			6-14	-2,510	✓	-2,530	✓			
			6-20	-60	✓					
			7-1-8	+500	✓					
			7-1-09			+4330	✓			
			7-1-10	-960	✓	-4,330	✓			
			7-2-02	-1,350						
			7-2-2-2	+3,800	✓	+8,620	✓			
			7-3-12			+1,150	✓			
			7-3-36	-20	✓					
			7-3-36-1	+500	✓	+6,080	✓			
			7-3-37	-290	✓	-4,240	✓			
			7-3-37-4	+1,010	✓	+4,230	✓			
			9-5	+860	✓	+1,980	✓			
			9-19-07			+1,630	✓			
			9-19-9	-320	✓	+1,170	✓			
			9-19-9-1	+590	✓					
			10-13-4			+12,120	✓			
				+570	569,960	+31,930	1,338,210	1,908,170	1984	

EXPLANATION OF ADJUSTMENTS	YEAR	PARCEL NUMBER	KEY NO.	ASSESSMENT VALUES				Total Land & Improvements	YEAR	SECTION TOTAL
				LAND		IMPROVEMENTS				
				Adjustments	Value	Adjustments	Value			
	1985		6-6	-970		-2430				
			6-7	+1240		+2430				
			7-1-6	+860		+13,890				
			7-3-11			+780				
			7-3-28			+870				
			8-10	-2490						
			8-10-7	-870		-10,970				
			9-17	+250						
			10-11-02-01			+3430				
				-1980	567,980	+8000	1,346,210	1,914,190	1985	
	1986		6-7-5			+2230				
			6-17-2			+870				
			7-1-5	-300						
			7-1-5-2	+710						
			7-1-9			+21670				
			7-3-5	+210						
			7-3-18	-760						
			7-3-40	+140		+7780				
			8-3-1	+640						
			8-10	-740						
			9-12-1			+750				
			9-19-9	-250		-7280				
			10-1			-1290				
			10-8	+1000		+6770				
			10-14-1			+7670				
				+650	568,630	+39,170	1,385,380	1,954,010	1986	
	1987									
			6-3-2	-0-		-1100				
			6-3-2-L	-0-		+1100				
			6-15-1	-380		-0-				
			6-15-1-2	+1250		-0-				
			6-17	-0-		+5190				
			7-1-5	-800		-5000				
			7-1-5-3	+810		+5000				
			7-1-6	-220		-0-				
			7-1-6-1	+1090		-0-				
			7-1-9	-0-		+9330				
			7-3-26	+210		+7160				
			7-3-41	+140		+8700				
			8-4-15	-380		-0-				
			8-4-1 8-5-6	+950		-0-				
			8-10	-1500		-0-				
			8-10-13	+1330		-0-				
			8-10-14	+230		-0-				
			9-1	-160		-0-				
			9-1-1	+1760		-0-				
			9-19-9	+250		+10,590				
			10-8	-0-		+3960				
				+4580	573,210	+44,930	1,430,310	2,003,520	1987	

EXPLANATION OF ADJUSTMENTS	YEAR	PARCEL NUMBER	KEY NO.	ASSESSMENT VALUES LAND Adjustments	ASSESSMENT VALUES LAND Value	ASSESSMENT VALUES IMPROVEMENTS Adjustments	ASSESSMENT VALUES IMPROVEMENTS Value	Total Land & Improvements	YEAR	SECTION TOTAL
	1987	Balance forward		+4580	573,210	+44,930	1430310	2,003,520	1987	
	1988		6-8	-0-		-3270				
			6-15-1	-0-		+950				
			7-1-12	-0-		+12600				
			7-3-2	-560		-0-				
			7-3-39	-560		-0-				
			7-3-40	-700		-7780				
			7-3-41	-700		-8700				
			7-3-42	-590		-0-				
			7-3-45	+840		+8220				
			7-3-46	+840		+7780				
			7-3-47	+700		+8700				
			7-3-48	+590		-0-				
			8-4-1	+400		+13270				
			8-15-6	-0		-0-				
			8-5	-0-		+65450				
			8-12	+770		-0-				
			9-1	-580		-15540				
			9-1-1	+760		+15540				
			9-5	-630		-0-				
			9-9	-770		-0-				
			9-14-1	-850		-0-				
				-1,040	572,170	+97,220	1,527,530	2,099,700	1988	

SECTION.....TOWNSHIP.....RANGE.....HENDRICKS COUNTY, INDIANA, 19.....

Assessor's Plat-Book for .....Township

NAMES OF OWNERS	DATE	DESCRIPTION	ACRES	Value of Lands	Value of Improvements	Value of Lands and Improvements	Parcel Number	Key Number on Plat
Ellett, Ronald K + Mary L. H+W	10-1-85 WD	Pt SW SW FR	1.56A By Deed	-1320	2950	4270	Sec 3	11-12
~~Investors Real Estate~~	~~10/16/85 QCD~~	~~Pt SE SE~~	~~.25A~~	~~-670~~	~~2570~~	~~3240~~	~~Sec 3~~	~~11-10-03-02~~
~~Butler, Margaret Frances~~	~~11/12/85 QCD.~~	~~PT E 1/2 SE 1/4~~	~~1.41A~~ total	~~2350~~	~~12330~~	~~14680~~		~~11-8-01~~
~~Butler, Margaret Frances~~	~~11/12/85 QCD.~~	~~PT E 1/2 SE 1/4~~						~~11-19-01~~
Johnson, Paul A. ~~Hedman, Edward D.~~	5-23-86 WD ~~12/20/85 aff.~~	PT SW 1/4 SE 1/4	1.50A	2500	12800	15300		11-6-07-01
Finchum, Violet I + Floyd A.	7/30/84 WD	Pt SE SE	.50A	combined with Key # 11-10-6-1			Sect 3	11-10-06-02
~~Hodge, Michael R. + Diana R. H+W~~	~~5/3/85 WD~~	~~Pt SE SE~~	~~.50A~~	~~930~~	~~1990~~	~~2920~~	~~Sect 3~~	~~11-10-12~~
Daum, Ralph E. + Nancy Jane H+W	8/21/86 wd	Pt S NE	83.53A	-18,780		18,780	Sec 3	11-4
Daum, Ralph E. + Nancy Jane H+W	8/21/86 wd	Pt NE SE	37.50A				Sec 3	11-7
Butler, Rodye E.	9/12/86 wd	Pt E 1/2 SE 1/4	1.41A	-2350	12330	14680	Sec 3	11-8-01
Butler, Rodye E.	9/12/86 wd	Pt E 1/2 SE 1/4	total					11-19-01
Rowe, Diana L. + Edward T. Dain + Renee E. (H+W) as Joint Tenants W/ Rights of Survivorship	2/25/87 wd	Pt SE SE	.471A	-720	2160	2880	Sec 3	11-10-10
Clark, Scott F. + Robin M. H+W	5/6/87 wd	Pt SE SE.	.50A	-930	1990	2920	Sec 3	11-10-12
~~Weldin Corp~~	~~1/6/87~~	~~PT SW SW~~	~~2.52 A~~	~~-1040~~		~~1040~~		~~11-22~~
Rankin, Joel + Edith M	6/13/88 CQCD	PT Sw Sw	2.52A	1040		1040		11-22
Williams, Robert G. + Delores F. H+W	6/23/87 QCD	PT SE SW	~~1.81~~ 1.31 A	-410		410		11-23
Gath, Arnold E. + Deborah K. H+W	7/9/87 QCD	PT SE SW	.50A	-380	9040	9420		11-23-01
Weldin Corp.	1/6/87	PT S 1/2	3.22A	-830		830		11-24
Daum, Ralph E. + Nancy J. H+W	9/11/87 QCD	PT SE	3.22A	-970		970		11-25
Simpson, Tamera K.	8/8/88 WD	PT SE SE	.25A	670	2570	3240	Sect. 3	11-10-03-02

11

SECTION 19 TOWNSHIP 15 RANGE 2E HENDRICKS COUNTY, INDIANA, 19

Assessor's Plat-Book for WASHINGTON Township

Key Number on Plat	Parcel Number	NAMES OF OWNERS	DATE	DESCRIPTION	ACRES	Value of Lands	Value of Improvements	Value of Lands and Improvements
~~11-13-01-01~~	120-0030-0228-7	~~Dininger, Walt & Evelyn H&W~~	~~5~~/27/76 QCD	Pt SW SW	~~1.05 A~~	~~560~~		~~560~~
11-13-01-01	120-0030-0228-7	North American Islamic Trust, Inc.	5-5-81 WD	Pt SW SW	1.05A	560		560
11-14	120-0030-0233-1	~~Wilson, Garland E.~~ Shumaker, Perry A. & Beverly J. H&W	~~5/24/63~~ 11/24/84 Per Rep Deed	Pt Sw Sw	.67 A)	430	760	1,190
11-18-04		Shumaker, Perry A. & Beverly J. H&W ~~Wilson, Garland E.~~	11/24/84 Per Rep ~~5/29/63~~ Deed	Pt Sw Fr	1.50 A)			
11-15	120-0030-0238-4	Williams, Delbert L. & Martha E. H&W; ~~& Lucas, Edwin E. & Kathleen H&W~~ Williams, Robert G. & Delores F. H&W, Williams, John W. & Veris J. H&W	11-30-81 w/d ~~3/10/72 WD~~	Pt Sw Fr	2.53 A	780		780
11-15-01	120-0030-0243-9	Williams, Delbert L. & Martha E.; Williams, John W. & Veris J.; Williams, Robert G. & Delores F., each 1/3 int.	7/2/59	Pt Sw	~~.43 A~~ 1.47A	1230		1,230
11-15-01-01	120-0030-0248-1	Williams, John W. & Veris J.	10/29/66	Pt S	.52 A	770	9,100	9,870
11-15-01-02	120-0030-0253-6	Williams, Robert G. & Delores F.	10/29/66	Pt S	.52 A	770	11,410	12,180
11-16	120-0030-0258-9	Cox, Robert E. & Mary Ann	5/12/61	Pt SE SE	11.06 A	11,060	15,230	26,290
~~11-17~~	120-0030-0263-3	~~Gladden, Frankie & Phyllis H&W~~ ~~LeRoy, Leonard A. & Jeanette A. H&W~~	~~2/28/85 WD~~ ~~11/5/75 WD~~	Pt SW SE	~~2.82 A~~	~~380~~		~~380~~
11-17		Professional Garage Door Systems, Inc.	1/16/86 WD	PT SW SE	2.82A	1960	46160	48120
11-18	120-0030-0268-6	~~Williams, Delbert L. & Martha E. Williams, John W. & Veris J. Williams, Robert G. & Delores~~	6/20/60	Pt SW FR	3.00 A	3,600		3,600
11-18-01	120-0030-0273-0	Rankin, Joe ' & Edith M. H&W	2/26/73 WD	Pt Sw Fr	1.00 A	400		400
11-18-02	120-0030-0278-3	J. & J. Plumbing, Inc.	12/13/76 WD	Pt Sw Fr	1.00 A	400		400
11-18-03	120-0030-0283-8	Rankin, Joe I. & Edith M. H&W	2/26/73 WD	Pt Sw Fr	1.00 A	400		400
11-18-05	120-0030-0288-0	Williams, Delbert L. & Martha E. Williams, John W. & Veris J. Williams, Robert G. & Delores	5/31/56	Pt Sw Fr	~~2.310~~ 1.308A A	2410		2410
11-18-05-01	120-0030-0293-5	Williams, Robert E. & Kathy J. H&W	10/21/76 WD	Pt S½	.53 A	780	9670	10450
11-20	120-0030-0298-8	Daum, Ralph E. & Nancy Jane H&W ~~Ludwig, Ruth E. & Daum, Helen L. ½ int. ea.~~	~~8/21/86 w/d Tax Sale~~ 9/17/76 Deed	Pt SE SE	.65 A	460		460
11-21	120-0030-0303-5	Hodgin, Walter & Virginia	5/21/52	Pt SE SE	~~.049~~ A	590		590
~~11-10-06-03~~	120-0030-0172-0	~~Shelton, Lance A. & Marianne (H&W) Hall, Timothy L. & Marianne (H&W)~~	~~5/18/85 Marital Deeds~~ 1/23/80 WD	PT SE SE	.33 A	~~800~~	~~2620~~	~~3420~~
11-6-02		George E. Failing Company, Inc	2/21/83 WD.	PT SW¼ SE¼	.177A	390	70	460
11-6-05		George E. Failing Company, Inc.	2/21/83 WD.	PT SW SE	.137 A			
11-10-07		Shelton, Lance A.	7/30/83 WD.	PT SE SE	.25A	790	3490	4280
11-10-10-01		Shelton, Lance A.	7/30/83 WD.	PT SE SE	.029A			
11-10-10-02		Shelton, Lance A.	7/30/83 WD.	PT SE SE	.250A			
11-3-01		Kappel, Wm. M. & Nathaniel Kappel; Judith Kappel; Margaret Kappel	5/21/84 WD.	PT NE¼	75.0A	11450		11450
~~11-10-12~~	Sec 3	~~Fincham, Violet I. & Floyd A. H&W~~	~~7/30/84 wd~~	~~PT SE SE~~	~~.50 A~~	~~930~~	~~1990~~	~~2920~~
11-10-06-01	Sec 3	Fincham, Violet I. & Floyd A H&W	7/30/84 wd	PT SE SE	.125 A	1330	5980	7310
11-6-06		Goodman, Edward D. & Connie L. Hus.	11/7/84 WD.	PT SW¼ SE¼	2.37A	3950	47310	51260
11-6-07		Goodman, Edward D. & Connie L. Hus.	11/7/84 WD.	PT SW¼ SE¼	~~2.41A~~ 0.61A	1010	3630	4640
11-200		~~Terre Haute & Richmond Railroad Co.~~	~~1/7/85 Deed~~	~~PT SW¼ TO Conrail~~	~~1.75A~~	~~90~~		~~90~~
11-201		~~Terre Haute & Richmond Railroad Co.~~	~~1/7/85 Deed~~	~~PT SW¼ TO Conrail~~	~~2.62A~~	130		130
~~11-10-06-03~~	~~Sec 3~~	~~Secretary of Housing & Urban Development~~	~~8/8/85 Sp WD~~	~~PT SE SE~~	~~.33 A~~	~~800~~	~~2620~~	~~3420~~
11-10-06-03	Sec 3	Brock, William D. & Melinda R. H&W	1-28-86 SpWD	PT SE SE	.33 A	800	2620	3420

SECTION 19 TOWNSHIP 15 RANGE 2E HENDRICKS COUNTY, INDIANA, 19

Assessor's Plat-Book for WASHINGTON Township

NAMES OF OWNERS	DATE	DESCRIPTION	ACRES	Value of Lands	Value of Improvements	Value of Lands and Improvements	Parcel Number	Key Number on Plat
~~Roseboom, Larry D. & Cynthia M. H&W~~ Poland, William G. & Ori Kay H&W	~~12/23/84 WD~~ 9/15/86 WD	Pt SE SE	.50 A	930	3,830	4,760	120-0030-0111-2	~~11-10-02~~
~~Bradford, Margaret L.~~ Cummings, Eddie R. & Cathy A (H&W)	~~11/21/63~~ 10-15-80 WD	Pt SE SE	.50 A	930	4,050	4,980	120-0030-0116-5	11-10-02-01
~~Collins, J. T. & Daisy Pearl H&W~~ ~~Dickson, Raymond T. & Deborah Anne H&W~~	~~8/6/75 WD~~ 2-3-81 WD	~~Pt SE SE~~	~~1.00 A~~	~~1670~~	~~8,400~~	~~10,070~~	~~120-0030-0122-4~~	~~11-10-02-01-01~~
Ford, Lloyd E.	2/2/89 WD	Pt Se Se	1.00A	1670	8,400	10,070	Sec 3	11-10-2-1-1
Calvelage, Robert H. & Orelle	3/29/60	Pt SE SE	.05146	200		200	120-0030-0127-7	11-10-03
~~Kimberling, James H.~~ ~~Bracken, Daniel E.~~ ~~Hunsicker, David B. & Rhoda L. H&W~~	~~8/6/75 WD~~ ~~6-12-85 WD~~	~~Pt SE SE~~	~~.25 A~~	~~670~~	~~2,600~~	~~3,270~~	~~120-0030-0132-1~~	~~11-10-03-01~~
Burnett, Cindy A.	10/31/88 WD	Pt Se Se	.25A	670	2600	3270	Sec 3	11-10-3-1
~~Carpenter, Lloyd E., Jr. & E. Charlenne~~ ~~Secretary of Housing & Urban Development~~	~~6/28/78 WD~~ 7/11/84 Corp WD	~~Pt SE SE~~	~~.25 A~~	~~670~~	~~2,570~~	~~3,240~~	~~120-0030-0137-4~~	~~11-10-03-02~~
Partridge, William	~~5/13/85 spwd~~	~~Pt SE SE~~	~~.25A~~	~~670~~	~~2570~~	~~3240~~	~~Sec 3~~	~~11-10-03-02~~
~~Rease, Carl W. & Mable Ruth~~	~~12/18/52~~	~~Pt SE SE~~	~~.25 A~~	~~670~~	~~2,400~~	~~3,070~~	~~120-0030-0142-9~~	~~11-10-04~~
English, Jerrell W. & Sylvia J. H&W	6/3/85 WD	Pt SE SE	.25A	670	2400	3070	Sec 3	11-10-04
~~Collins, Carl W. & Sylvia H&W~~	~~12/11/78 WD~~	~~Pt SE SE~~	~~.25 A~~	~~670~~	~~2,080~~	~~2,750~~	~~120-0030-0147-1~~	~~11-10-04-01~~
Davis, Phil L. Sr. & Gretta J. H&W	11/18/86 wd	Pt SE SE	.25A	670	2080	2750	See 3	11-10-04-01
~~Sowers, Elizabeth M.~~	~~6/5/74 Surv AFF~~	~~Pt SE SE~~	~~.50 A~~	~~230~~	~~3,680~~	~~4,610~~	~~120-0030-0152-6~~	~~11-10-05~~
Abel, Gary W. & Alice F. H&W	11/21/86 wd	Pt SE SE	.50A	930	3680	4610	See 3	11-10-05
Elmore, Gladys J.	11/19/74 QCD	Pt SE SE	1.545 A	2,320	2,220	4,540	120-0030-0157-9	11-10-06
Wyatt, Irene R.	~~M 1/63~~	Pt SE SE	1125 A	~~400~~		400	120-0030-0162-3	11-10-06-01
Finchum, Violet D.	3/28/83 WD.	PT SE SE	.125A	400		400		11-10-06-01
~~Finchum, Floyd A. & Violet I.~~	~~12/7/55~~	~~Pt SE SE~~	~~.50 A~~	~~930~~	~~5,980~~	~~6,910~~	120-0030-0167-6	~~11-10-06-02~~
~~Hodge, Michael F. & Diana R. (H&W) f/k/a Diana R Inman~~	~~5/3/85 WD~~	Transferred Wrong	.50A	930	5980	6910	See 3	11-10-06-02
~~Sowers, Bruce & Cathy H&W~~	~~9/17/76 WD~~	~~Pt SE SE~~	~~.33 A~~	~~800~~	~~2,620~~	~~3,420~~	~~120-0030-0172-0~~	~~11-10-06-03~~
Herdrich, Jr. William F. & Kathy L. H&W	8/8/77 WD	Pt SE SE	.25 A)	~~790~~	3,490	4,280	120-0030-0177-3	11-10-07
Herdrich, Jr. William F. & Kathy L. H&W	8/8/77 WD	Pt SE SE	.029 A)					11-10-10-01
Herdrich, Jr. William F. & Kathy L. H&W	8/8/77 WD	Pt SE SE	.250 A)					11-10-10-02
Carver, ~~Arthur W.~~ & Golda E.	~~5/3/58~~ 4/8/82 SURF AFF	Pt E SE	.25 A	500	2,610	3,110	120-0030-0182-8	11-10-08
Sarvich, Donnie E.	8/13/77 WD	Pt E SE	.25 A	500	1,550	2,050	120-0030-0187-0	11-10-09
~~CIT Financial Services, Inc.~~ ~~Russell, Frank S. & Dorothy A. H&W~~	~~1/11/79 WD~~ ~~4/6/82 Sheriff~~	~~Pt SE SE~~	~~.471 A~~	~~720~~	~~2,160~~	~~2,880~~	~~120-0030-0192-5~~	~~11/10/10~~
Shoulders, Donnie R. & Vickie H&W	12/2/85 CWD	Pt SE SE	.471A	720	2160	2880	See 3	11-10-10
~~Martin, Andrew J. & Joyce A. H&W~~ ~~Shallis, Brenda L.~~	~~11/14/77 WD~~ 4/85 wd	Pt SE SE	~~.50 A~~	~~930~~	~~3,320~~	~~4,250~~	~~120-0030-0197-8~~	~~11-10-11~~
Thomas, Lloyd A. & Polly A. H&W	5/27/88 wd	Pt SE SE	.50A	930	3320	4250	Sec 3	11-10-11
~~Wyatt, Irene R.~~	~~1/13/63~~	~~Pt SE SE~~	~~.50 A~~	~~930~~	~~1,990~~	~~2,920~~	~~120-0030-0202-05~~	~~11-10-12~~
Finchum, Violet D.	3/28/83 WD.	PT SE SE	.50A	930	1990	2920		11-10-12
Ellett, Ronald K. & Mary L. (H&W) ~~Stanley, Kenneth H. & Thelma J.~~	~~3/22/45~~ 9/4/88 WD	Pt SW SW FR	2.89 A	2,050	4,470	6,520	120-0030-0207-8	11-11
Watts, Elsie L. Huber, Joseph M. & Lingenfelter, Anita, joint tenants with rights of survivorship and not as tenants in common	6/2/75 WD	Pt Sw SW Fr	1.47 A	1,320	2,950	4,270	120-0030-0212-2	11-12
Stayte, Elsie L.	7/16/82 WD.	PT SW SW FR	1.47A	1320	2950	4270	Sect #3	11-12
~~Kazmierzak, Benedict A. & Ida H&W~~	~~4/27/79 WD~~	Pt Sw SW	By survey 1.20 A	~~530~~		530	120-0030-0217-5	11-13
North American Islamic Trust, Inc.	8/30/83 wd	Pt SW SW	1.20 A	530		530	Sect #3	11-13
Stagner, Harold & Terrell, as tenants in Common	12/12/77 Corp WD	Pt Sw Sw	1.32 A	650		650	120-0030-0223-4	11-13-01

11

SECTION 19 TOWNSHIP 15 RANGE 2E HENDRICKS COUNTY, INDIANA, 19

Assessor's Plat-Book for WASHINGTON Township

Key Number on Plat	Parcel Number	NAMES OF OWNERS	DATE	DESCRIPTION	ACRES	Value of Lands	Value of Improvements	Value of Lands and Improvements
~~11-1~~ ✓	120-0030-0005-8	Gray, ~~Sarah~~ Cora J.	~~4/1/83 Exec D. 4/27/55~~	Pt S W FR	7.851 A	~~4,310~~	~~2,930~~	~~4,240~~
11-1	Sec 3	Shelton, Paul D. & Judith Ann H&W.	5/31/83 WD.	DT W W FR all went to Minor Plat 141	pg 199 7.851A			
11-1-01 ✓	120-0030-0010-2	Thompson, Richard M. & Daphne E. H&W	11/1/74 WD	Pt NW	1.00 A	- 1,070	7,930	9,000
11-1-02 ✓	120-0030-0011-7	Thompson, Richard M. & Daphne E. H&W	12/29/77	Pt FR NW¼ all went to Minor Plat 141	pg 199 1.149 A			
11-2 ✓	120-0030-0015-5	C. M. Hobbs & Sons, Inc.	10/24/75 Exec D	Pt NW	83.364 A	- 12,180		12,180
11-2-01 ✓	120-0030-0021-4	Doyle, Walter J. & Emma Lou	9/12/69 WD	Pt S½ NW FR¼	15.66 A	- 2830	2,540	5,370
11-2-02 ✓	120-0030-0026-7	Eck, Bernard & Carol H&W	5/11/77 WD	Pt NW Fr½	2.321 A	- 1,810	3,100	4,910
11-3 ✓	120-0030-0031-1	Clossey, Harry & Virginia	10/4/50	N NE	5.00A ~~80.00 A~~	- 2300	4,080	6380
~~11-4~~ ✓	~~120-0030-0036-4~~	~~Ludwig, Ruth E. & Daum, Helen Z., 1/6 int. each, making a total of ½ int. each.~~	~~12/20/74 Fin Dec~~	~~Pt S NE~~	~~83.53 A~~)	~~18,780~~		~~18,780~~
~~11-7~~ ✓		~~Ludwig, Ruth E. & Daum, Helen Z., 1/6 int. each, making a total of ½ int. each.~~	~~2/28/62 Fin Dec~~	~~Pt NE SE~~	~~37.50 A~~)			
11-5 ✓	120-0030-0041-9	Bodenhamer, Marion H. & Katherine I. H&W	11/30/73 Ex D	Pt SW FR	84.57 A	-12810	5930	18740
11-5-L		Bodenhamer, Marion H & Katherine I		Bldg on leased land			4990	4990
~~11-6~~ ✓	120-0030-0046-1	Timberman, Theresa C.	5/10/71 Aff	~~Pt W SE~~	~~6.111 A~~ 1.71A by deed	~~10,190~~	~~44870~~	~~55060~~
11-6	Sec 3	Goodman, Edward D. & Connie L. H&W.	11/7/84 WD.	PT W SE	1.71A by deed	- 2280		2280
11-6-01 ✓	120-0030-0051-6	Bodenhamer, Marion H. & Katherine	11/30/73 Ex D	Pt W SE	50.34 A	- 6910		6910
~~11-6-02~~ ✓	120-0030-0056-9	Anderson, James T. & Patricia S.	~~12/20/70 WD~~	~~Pt SW¼ SE ¼~~	.177 A)	390	70	460
~~11-6-05~~ ✓		Anderson, James T. & Patricia S.	~~7/20/70 WD~~	~~Pt SW SE~~	~~.137 A)~~			
11-6-03 ✓	120-0030-0061-3	Crager, Bruce + Marlene H+W ~~The Plainfield Bowl, Inc.~~	6/13/84 Corp WD ~~12/15/58 WD~~	Pt SW SE	4.99 A	- 8,320	69,670	77,990
11-6-03-01 ✓	120-0030-0066-6	Turner, Chester & Dorothy M. (H&W) ~~Colay, Joseph H. & Harriet~~	8/2/84 WD ~~12/12/62~~	Pt SW SE	.547 A	- 1,470	19,430	20,900
11-6-03-01-01 ✓	120-0030-0071-0	Wernke, Raymond J. & Edna M. H&W	11/13/73	Pt SW SE	2.103 A	- 2,180		2,180
11-6-04 ✓	120-0030-0076-3	Cloud, Harold & Marjorie E.	6/2/59	Pt SW SE	9.85 A	- 3,470		3,470
11-8 ✓	120-0030-0081-8	Butler, Rodye E. & Margaret F.	7/18/67	PT SE SE	TOTAL 3.41A ~~3.85 A~~)	- 5690	21730	27420
11-19 ✓		Butler, Rodye E. & Margaret F.	7/18/67	PT NE SE	~~.97 A~~)			
11-9 ✓	120-0030-0086-0	Cook, Raymond + Bobbie Lee as tenants in Common ~~Burch, Paul & Mina Blancher~~	~~4-30-80 WD~~ ~~8/11/51~~	Pt SE SE	7.51 A	- 12,520	1,900	14,420
11-9-01 ✓	120-0030-009105	Winn, Mary L., Married adult ~~Winn, Maurice E. & Mary L.~~	12/15/83 QCD ~~5/27/69 WD~~	Pt E SE	3.09 A	- 5,150	12,600	17,750
~~11-9-02~~ ✓	120-0030-0096-8	Love + Faith Missionary Baptist Church Inc 11/7/84 WD ~~Perkins, Jack C. & Elizabeth J.~~	~~3/23/65~~	Pt E SE	2.18 A	~~3,470~~		~~3,470~~
11-9-02	Sect 3	Kennedy, Charles O.	11/7/84 Corp WD	PT E SE	2.18A	- 3470	7540	11010
11-10 ✓	120-0030-0101-5	Martin, Lawrence Howard & Hazel I.	1/28/50	Pt E SE	.500A	- 930	2,210	3,140
11-10-01 ✓	120-0030-0106-8	Collins, Randall C. & Joanna S. (H&W) ~~Wix, William N. & Reva H&W~~	7/20/83 WD ~~1/16/74 WD~~	Pt SE SE	.50 A	- 930	3,020	3,950

19-15-2E


NOT SQ.
Gov 27.00 chs
COUNTY
ROAD
Gov 40.00 chs
MINOR PLAT #141
pg. 199
5.0A
75.0A
83.53A
15.66 A
37.50A
50.34 Ac.
3.22 A
9.85 Ac.
2.82A
Gov 40.00 chs
Gov 27.40 chs
Gov 80.00 chs
GUILFORD TOWNSHIP

SECTION.....TOWNSHIP.....RANGE.....HENDRICKS COUNTY, INDIANA, 19.....

Assessor's Plat-Book for .....Township

NAMES OF OWNERS	DATE	DESCRIPTION	ACRES	Value of Lands	Value of Improvements	Value of Lands and Improvements	Parcel Number	Key Number on Plat
Thompson George & Mona H+W	7/30/81 WD	PT SWNE	.80A	1670	9900	11570		12-9-02-01
Luttrull, Timothy W. & Lesia M. H+W	6/29/88 WD	PT E½ SW¼	1.62A	1430	5390	6800	See 3	12-27-08

12

SECTION 20 TOWNSHIP 15 RANGE 2E HENDRICKS COUNTY, INDIANA, 19

Assessor's Plat-Book for ..... Township

Key Number on Plat	Parcel Number	NAMES OF OWNERS	DATE	DESCRIPTION	ACRES	Value of Lands	Value of Improvements	Value of Lands and Improvements
12-42		Rost, Richard; Rost, Raymond & Rost, Leo	3/29/85 Deed	SE¼ (formerly railroad)	10.14A ~~14.32A~~ by deed	- 720		720
12-43		Terre Haute & Richmond Railroad Company	6/30/1853	PT SW¼ (water station for RR)	2.0A	- 70		70
12-5-04	Sec. 3	Walker, Lee Earl & Sherri Lynn H&W	7-1-85 WD	Pt NW¼ NE¼	.74A	- 770	3970	4740
12-40-01		Johnson, James E. & Susan E. H&W.	8/7/85 WD	PT NE¼ NW¼	0.50A	- 380		380
12-38	Sec 3	~~Sobrel~~, William E. undiv. ⅔ Int & Smith, Arthur undiv. ⅓ Int	8-9-85 QCD	Pt SW NE	.57A	- 1330	15620	16950
~~12-16-01~~	~~Sec 3~~	~~Hodges, James D. & Lori A. H&W~~	~~10/18/85 WD~~	~~Pt SW~~	~~1.90A~~	~~- 1520~~	~~1910~~	~~3430~~
12-16-01	Sect 3	~~Adm. of Veterans Affairs~~ Amer Housing Trust II	~~3/27/86 Sheriff~~ 3/25/88 Deed	PT SW	1.90A	1520	1910	3430
12-9-01	Sec 3	Kapadia, Ibrahim J. & Zubeda I. H&W	1/10/86 WD	Pt SW NE	1.158A	- 4040	19,400	23,440
12-14	Sec 3	Kapadia, Ibrahim J. & Zubeda I. H&W	1/10/86 WD	Pt SW NE				
12-30	Sec 3	Kapadia, Ibrahim J. & Zubeda I. H&W	1/10/86 WD	Pt SW NE				
12-20	Sec 3	Kapadia, Ibrahim J. & Zubeda I. H&W	1/10/86 WD	Pt NW SE				
12-13-03	Sec 3	Dunfix, Alvin L. & Barbara L. H&W	8/25/86 WD	Pt W½ SE¼	3.72A	- 1670	6000	7670
~~12-15-02~~	~~Sec 3~~	~~Voegerlen, Luby 3 Int & Donna Padgett 3 Int, Ray Garcia & Wife~~ as Trustees for Corporation	~~7/14/86 Aff~~ Ramey Garcia 1/2 Int	~~Pt SE NE~~	~~.49A~~	~~- 1030~~		~~1030~~
~~12-22-04~~	~~Sec 3~~	~~Voegerlen, Luby 3 Int & Donna Padgett 3 Int, Ray Garcia & Wife~~ as Trustees for Corporation	~~7/14/86 Aff~~ Ramey Garcia 1/2 Int	~~NE SE~~	~~1.01A~~			
~~12-22-06~~	~~Sec 3~~	~~Voegerlen, Luby 3 Int & Donna Padgett 3 Int, Ray Garcia & Wife~~ as Trustees for Corporation	~~7/14/86 Aff~~ Ramey Garcia 1/2 Int	~~Pt E½ SE¼~~	~~.19A~~	~~SEE KEY NO 12-15-02 for Values~~		
12-9-17	Sec 3	Bennett, Terrey Kenneth & Vickie Stewart (H&W)	12/11/86 wd	Pt W½ NE	1.129A	- 1330	3930	5260
12-37-01		Hoegt, Joyce A.	10/23/86 QCD	PT ~~SW¼~~ NE¼ & PT NE¼ SE¼	0.50A	- 1500	4680	6180
12-15-03	Sec 3	Pfeffer, Robert E.	1/8/87 Cwd	Pt E½ NE¼	1.79A	- 1730	22,860	24,590
12-22-05	Sec 3	Pfeffer, Robert E.	1/8/87 Cwd	Pt E¼ SE¼	.21A			
12-15-04	Sec 3	Pfeffer, Robert E.	1/8/87 Cwd	Pt E½ NE¼	.05A			
12-22-07	Sec 3	Pfeffer, Robert E.	1/8/87 Cwd	Pt E½ SE¼	.20A			
~~12-24-01-10~~	~~Sec 3~~	~~Gellenbeck, Calapha M.~~	~~8/10/87 QCD~~	~~Pt W SE~~	~~.50A~~	~~930~~	~~6730~~	~~7660~~
12-24-01-10	Sec 3	Sullivan, Jeffery Lee	9/23/87 wd	Pt W SE	.50A	-930	6730	7660
~~12-24-01-08~~	~~Sec 3~~	~~Keen, Roger A. & Terri L. H&W~~	~~10/7/87 wd~~	~~Pt W SE~~	~~.50A~~	~~- 930~~	~~5000~~	~~5930~~
~~12-9-02-01~~	~~Sec 3~~	~~Piercy, Raymond J. & Dona R. H&W~~	~~9/18/87 Transferred in Error Per Auditor~~	~~Pt W NE~~	~~.80A~~	~~- 1670~~	~~9900~~	~~11570~~
12-9-11	Sec 3	Gentry, George F. & Shirley A. H&W	4/7/88 Spwd	Pt W NE	1.014AC	- 1200	5080	6280
12-44		Dawn, Ralph E. & Nancy J. H&W	9/11/87 QCD	PT SW	1.58A	combo	with 11-25	
~~12-13-06~~	~~Sect. 3~~	~~Henderson, Juliet Darlene~~	~~6/1/88 Aff~~	~~PT W SE & PT SW NE~~	~~1.34A~~	~~- 950~~		~~950~~
~~12-24-01-14~~	~~Sect. 3~~	~~Henderson, Juliet Darlene~~	~~6/1/88 Aff~~	~~PT W SE~~	~~8.96A~~			
12-13-06	Sect. 3	Meece, Lowell W. & Betty J. (H&W) with Rts of Survivorship	10/21/88 WD	PT W SE & PT SW NE	1.34A	950		950
12-24-01-14	Sect. 3	Meece, Lowell W. & Betty J. (H&W)	10/21/88 WD	PT W SE	8.96A			
~~12-9-02-1~~	~~Sect 3~~	~~Piercy, Raymond J. & Nona R.~~	~~9/18/87 Deed~~	~~Pt W NE~~ CORRECTED IN ERROR	~~.80A~~	1670	9900	11570
12-17-3	Sec. 3	Arnold, Paul J & Patsy	11/23/88 WD	Pt SW	5.39A	2740	21000	23740
12-35	Sec 3	Arnold Paul J & Patsy	11/28/88 WD	Pt SE NW	.09A			
12-42-01		Pfeffer, Robert. E.	9/30/88 WD	PT SE NE	4.18A			
12-24-1-08	Sec 3	Myers, Jonathan D & Donna J. Colbert	1/13/89 wd	Pt W SE	.50A	930	5000	5930
12-27-7-3	Sec 3	Cerb, Mark	1/31/89 WD	Pt S SW	0.484A	800	4630	5430
12-15-2	Sec 3	Groce, James T 5/6 Int & Ray Garcia 1/6 Int	2-24-89 WD	Pt SE NE	.49A	1030		1030
12-22-4		Groce James T 5/6 Int & Ray Garcia 1/6 Int	2-24-89 WD	NE SE	1.01A			
12-22-6	Sec 3	Groce, James T 5/6 Int & Ray Garcia 1/6 Int	2-24-89 WD	Pt E½ SE¼	.19A	See Key 12-15-2 for Value		

SECTION 20 TOWNSHIP 15 RANGE 2E HENDRICKS COUNTY, INDIANA, 19

Assessor's Plat-Book for WASHINGTON Township

NAMES OF OWNERS	DATE	DESCRIPTION	ACRES	Value of Lands	Value of Improvements	Value of Lands and Improvements	Parcel Number	Key Number on Plat
Peterson, Carol M.	3/29/77 WD	Pt SW¼ NE¼	.113 A	1,000	8,470	9,470	120-0030-0404-5	12-9-01-01-02
~~Erlich, John L. & Mourene~~	2/20/59	Pt W NE	.511 A	1,790	9,300	11,090	120-0030-0409-8	12-9-02
Sutton, James S. & Joyce E. H&W.	6/22/82 WD	PT W NE	.511A	1790	9300	11090	Sect #3	12-9-02
Storer, Walter S. & Helen W.	3/25/52	Pt W NE	~~.80 A~~	~~1,670~~	10,000	11,670	120-0030-0414-2	12-9-02-01
~~Thompson, George & Mona H&W~~	~~7/30/81 WD~~	~~Pt W NE~~	~~.80A~~	~~1670~~	~~10,000~~	~~11670~~	~~Sect. #3~~	~~12-9-02-01~~
~~Thompson, George L. & Mona M. H&W~~	~~6/27/73 WD~~	~~Pt SW NE~~	~~.85 A~~	~~1,670~~	~~10,000~~	~~11670~~	120-0030-0419-5	~~12-9-02-02~~
Piercy, Raymond J. & Nora L. H&W	9/18/87 Part Deed	Pt SW NE	.85A	1670	10,000	11,670	Sec 3	12-9-02-02
~~Meece, Lowell W. & Betty J.~~	~~6/5/69 WD~~	~~Pt W NE~~	~~.73 A~~	~~1,670~~	~~8,430~~	~~10,100~~	~~120-0030-0425-4~~	~~12-9-02-03~~
~~Bap, Norville & Jab, An Ind. Partnership~~	~~12/5/84 WD 1-8-79 WD~~	~~Pt W NE~~	~~.73~~	~~1,670~~	~~8,430~~	~~10,100~~	~~120-0030-0425-4~~	~~12-9-02-03~~
~~Crump, Tommy L. & Dorothy Dean H&W~~	~~4/21/78 WD~~	~~Pt W½ NE¼~~	~~.590 A~~	~~1,970~~	~~10,000~~	~~11,970~~	120-0030-0426-9	~~12-9-02-04~~
Beg, Mirza A. J. & Kishwar H&W	9/2/86 WD	Pt W½ NE ¼	.590A	1970	10,000	11,970	Sec 3	12-9-02-04
Peters, Donald A. & Doris L.	2/25/58	Pt W½ NE	1.570 A	1,600	6,830	8,430	120-0030-0430-9	12-9-03
C M Land Management	1-19-88 WD	Pt W NE	.73A	1670	8430	10,100	Sec 3	12-9-2-03
Abell, George (unmarried adult)	9/2/77 WD	Pt W½ NE	1.053 A	1,330	4,600	5,930	120-0030-0436-1	12-9-04
~~Carrico, Harold A.~~ ~~Carrico, Robert G. & Jennifer Lynn (his) undiv ½ int.~~	~~4/1/83 WD 1/28/70 WD 3/7/84 WD~~	~~Pt W½ NE~~	1.127 A	~~1,330~~	~~6,370~~	~~7,700~~	~~120-0030-0440-6~~	~~12-9-05~~
Carrico, Robert G. & Jennifer Lynn	1/21/85 WD	Pt W½ NE	1.127A	1330	6370	7700	Sect 3	12-9-05
Lucas, Joseph W. & Georgetta	8/11/49	Pt W½ NE	1.258 A	1,600	4,530	6,130	120-0030-0445-9	12-9-06
Surber, John F. & Wilma J.	8/19/49	Pt W½ NE	1.9952 A	1,560	5,370	6,930	120-0030-0450-3	12-9-07
~~Dell, Wayne R. & Jane Ann~~ Harrell, David A. & Rebecca J. H&W	~~6-3-86 WD 8/25/63~~	Pt W NE Tract 16	.81 A)	1,640	6,300	7,940	120-0030-0455-6	12-9-08)
~~Dell, Wayne R. & Jane Ann~~ Harrell, David A. & Rebecca J. H&W	~~6-3-86 WD 8/25/63~~	Pt W NE	1.012 A)					12-9-09)
~~Harper, Leo M.~~ Jump, Gary L. & Lynn M. H&W	~~9/26/75 QCD~~ 4/12/85 WD	Pt W NE	1.215 A	1,270	1,900	3,170	120-0030-0460-0	12-9-08-01
Farr, Charles R. & Virginia R.	11/1/51	Pt W NE	1.013 A	1,080	6,830	7,910	120-0030-0465-3	12-9-10
~~Hoyt, Richard G.~~ ~~Brinker, Roy R. & Barbara J. H&W~~	~~10/16/79 WD~~ 12/7/84 WD	~~Pt W NE~~	~~1.014 A~~	~~1,200~~	~~5080~~	~~6280~~	~~120-0030-0470-8~~	~~12-9-11~~
Taylor, Mary O. & King, jointly and to the survivor and not as tenants in common	9/1/70 QCD	Pt W NE	1.014A	1200	5080	6280	Sec 3	12-9-11
Administrator of Veterans Affairs	11/24/87 Corp Sp Deed	Pt W NE	1.073 A	1,200	5,530	6,730	120-0030-0475-0	12-9-12
~~Ivey, James A. & Iva N. H&W~~	7/7/77 WD	Pt W NE	1.073 A	~~1,330~~	~~6,030~~	~~7,360~~	120-0030-0480-5	12-9-13
Klier, David E. & Marsha R. H&W	12/30/79 WD	Pt W NE	1.073 A	1330	6030	7360	120-0030-0480-5	12-9-13
~~Moon, Wilbur W. & Anna B.~~	~~9/29/49 5/20/85 QCD~~	~~Pt W½ NE~~	~~1.012 A~~	~~1,200~~	~~3,530~~	~~4,730~~	120-0030-0485-8	12-9-14
Gentry, Marilyn J. & Gentry, Michael Kenneth & Gentry, Kimberlie June (Etal)	5/20/85 Guardian Deed	Pt W½ NE	1.012A	1200	3530	4730	Sec 3	12-9-14
~~Patch, Herman F. & Virginia~~	~~3/1/64~~	~~Pt W NE~~	~~1.012 A~~	~~1,200~~	~~6,700~~	~~7,900~~	120-0030-0490-2	12-9-15
Pence, Kenneth L	8/4/87 WD	Pt W NE	1.012A	1200	6700	7900	Sec 3	12-9-15
Welch, Robert D. & Freda L.	12/5/53	Pt W NE	1.012 A	1,200	6,300	7,500	120-0030-0495-5	12-9-16
~~Rosselot, Grant M. & Marie~~	~~10/3/49~~	~~Pt W½ NE~~	~~1.129 A~~	~~1330~~	~~3930~~	~~5,260~~	120-0030-0500-2	12-9-17
~~Bolejack, Dale L. & Julie K. (H&W)~~	~~10/26/79 WD~~	~~Pt W½ NE~~	~~1.129A~~	~~1330~~	~~3930~~	~~5260~~	~~120-0030-0500-2~~	~~12-9-17~~
Bailey, Paul E. & Barbara J. H&W	2/28/75 WD	Pt W½ NE	1.012 A	1,200	6,190	7390	120-0030-0505-5	12-9-18
~~Dorn, Johnny V. & Sharron A.~~ Morgan, Tracy L. & Dina L. H&W	~~10/12/84~~ 5/2/88 WD	Pt W½ NE	1.012 A	1,200	5,430	6,630	120-0030-0511-4	12-9-19

12

SECTION 20 TOWNSHIP 15 RANGE 2E HENDRICKS COUNTY, INDIANA, 19 79

Assessor's Plat-Book for WASHINGTON Township

Key Number on Plat	Parcel Number	NAMES OF OWNERS	DATE	DESCRIPTION	ACRES	Value of Lands	Value of Improvements	Value of Lands and Improvements
12-1	120-0030-0308-8	Wyatt, Steven W. & Linda J. H&W	9/23/76 WD	Pt N W-NW	7.00 A	2,010	2,630	4,640
12-2	120-0030-0313-2	Reasor, Guy	7/10/67 QCD	Pt NW NW	11.61 A	2,490	4,100	6,590
12-2-01		Moore, Bruce & Rita Diane H&W	1/9/78 WD	Pt NW¼ NW¼	By survey 1.39 A	880	11750	12630
12-3	120-0030-0318-5	Burks, Thomas M. & Eleanor L. H&W	9/1/78 WD	Pt W NW	By survey 1.64 A	500		500
12-3-C1		Robinson, Timothy A. & Carol J.	Contract	Pt W½ NW¼	.713 A	780	2030	2810
12-3-01	120-0030-0324-4	Reasor, Guy	7/10/67 QCD	Pt NW NW	10.25 A	1,580		1,580
12-3-02	120-0030-0329-7	Clodfelder, Robert L.	4/4/67 WD	Pt W NW	15.12 A	2,460	8,300	10,760
12-3-03	120-0030-0334-1	Sarkine, Chris & Lucille H&W	3/8/76 QCD	Pt W NW	13.48 A	2,320	9,170	11,490
12-4	120-0030-0339-4	Lewis, Mildred Lucille (Life Estate); Shoemaker, Henrietta Laura ⅓ int.; Lewis, Sharon Ann & Lewis, Mary Alice, as joint tenants with right of survivorship & not as tenants in common	9/17/76 WD	Pt NW	By survey 34.60 A	5,020	130	5,150
12-10		Lewis, Mildred Lucille (Life Estate); Shoemaker, Henrietta Laura ⅓ int.; Lewis, Sharon Ann & Lewis, Mary Alice, as joint tenants with right of survivorship & not as tenants in common	9/17/76 WD	Pt NW NW				
12-4-01	120-0030-0344-9	Burks, Thomas M. & Eleanor L. undivided ½ int. Cobb, Raymond Jr. & Gwendolyn	10/21/67	Pt E NW (12.15 See pg. 88)	10.83 A	1,700	70	1,770
12-4-02	120-0030-0349-1	Lewis, Mildred Lucille (Life Estate); Lewis, Sharon Ann & Lewis, Mary Alice, as joint ten. with right of survivorship & not as tenants in common	9/17/76 WD	Pt NW	By survey 8.34 A	1,330	4,270	5,600
12-5	120-0030-0354-6	Manly, J. Allison	12/27/48 Aff	Pt W NE	12.27A 13.09 A	1,540	3,970	5,510
12-5	120-0030-0354-6	Burks, Thomas M. & Eleanor L. H&W 1/3 int.; Cobb, Raymond Jr. & Gwendolyn 1/3 int.; Shortridge, W. H. Jr. & Mary Jane H&W 1/3 int.	6/23/80 Exec. D.	Pt W NE all went to Minor Plat #140 see pg 208	12.31A per deed			
12-5-01	120-0030-0359-9	Manly, Gilbert E. & Shirley J. H&W	5/10/68 WD	Pt W NE acreage increased per deed 4/17/80	.54A .50 A	1170	6340	7510
12-5-03		Manly, Gilbert E. & Shirley J. H&W	8/13/73	Pt W½ NE ¼ acreage increased per deed 4/17/80	.53A .50 A			
12-5-02	120-0030-0364-3	Shelton, Christopher Paul	1/11/77 WD	Pt NW¼ NE¼	.91 A	910		910
12-5-02	120-0080-0364-3	Campbell, Michael John & Connie Jacqueline	11/30/79 WD A&W	Pt NW¼ NE¼	.91A	910		910
12-6	120-0030-0378-0	Hobbs, C. M. & Sons, Inc.	2/6/31	Pt E NE	6.92A 70.39 A	16740	68,540	85280
12-41		Hobbs, C. M. & Sons, Inc.	2/6/31	Pt SW NE allowed to pg. 206 Minor Plat #140	.50 A			
12-7	120-0030-0379-3	Skinner, Edgard Jack & Mary Rose	9/26/66 WD	Pt NW NE	10.00 A	2,120	6,570	8,690
12-8	120-0030-0381-8	Baker, Floyd L. ¼ int.; Wallace, Ruth ½ int.; Cox, Dorothy ¼ int.; Sherman, Pauline ¼ int.	11/18/63 Fin Dec	Pt NW NE	.4585 A	2,140	2,470	4,580
12-8	Sec 3	Burkett, Elmer & Jeanette H&W	12/10/86 wd	Pt NW NE	9.585A	2110	2470	4580
12-8-01	120-0030-0389-0	Baker, Floyd L.	1/12/62	Pt NW NE	.415 A	730	5,370	6,100
12-9		Statzer, Oral W.	5/12/59 Tax Deed	Pt W½ NE (NON-TAXABLE) Road	1.0596 A	Non-Taxable		
12-9-01	120-0030-0394-05	Carrico, Harold A. Patel, Chhitubhai M. & Bhanuben G.	4-19-84 2/11/57	Pt SW NE	By survey 1.158	4040	19,400	23440
12-14		Carrico, Harold A. Patel, Chhitubhai M. & Bhanuben G.	4-19-84 2/11/57	Pt SW NE				
12-30		Carrico, Harold A. Patel, Chhitubhai M. & Bhanuben G.	4-19-84 2/11/57	Pt SE NE				
12-20		Carrico, Harold A. Patel, Chhitubhai M. & Bhanuben G.	4-19-84 11/28/61	Pt NW SE				
12-9-01-01	120-0030-0399-8	Bryant, Ralph L. & Martha V. H&W	12/1"/71 WD	Pt SW NE	.457 A	1,520	8,200	9720

SECTION 20 TOWNSHIP 15 RANGE 2E HENDRICKS COUNTY, INDIANA, 19

Assessor's Plat-Book for WASHINGTON Township

NAMES OF OWNERS	DATE	DESCRIPTION	ACRES	Value of Lands	Value of Improvements	Value of Lands and Improvements	Parcel Number	Key Number on Plat
Baker, Hattie F.	1/18/73 AFF	Pt E SW	.62 A	930	4,730	5,660	120-0030-0839-1	12-27-08-01
Burgess, Michael D. & Patricia A. H&W	6/17/74 WD	Pt E SW	.50 A	800	2,370	3,170	120-0030-0844-6	12-27-08-02
~~Clements, James F. & Kathy D H&W~~ Cross, Robert E. & Betty J. H&W	~~6/4/79 WD~~ 7/3/84 WD	Pt E SW	.41 A	670	670	1,340	120-0030-0849-9	12-27-08-03
Burgess, Michael D. & Patricia A. H&W	6/17/74 WD	Pt E SW	.48 A	600		600	120-0030-0864-3	12-27-08-04
Lochard, Irwin J. & Martha	10/20/60 WD	Pt E SW	.56 A	800	3870	4670	120-0030-0859-6	12-27-08-05
~~Scott, Herbert, Jr. & Joyce E. H&W~~	~~12/6/76 WD~~	~~Pt SW~~	~~1.00 A~~	~~1,070~~	~~4,170~~	~~5,240~~	~~120-0030-0864-0~~	~~12-27-10~~
Schugert, J. Michael + Vera (H+W)	10/15/80 WD	PT SW	1.00A	1,070	4,170	5,240	120-0030-0864-0	12-27-10
~~Lookabill, Dorothy L.~~	~~3/13/71 AFF~~	~~S½ SE SE~~	~~40.00 A~~	~~3,540~~	~~3,230~~	~~6,770~~	~~120-0030-0869-3~~	~~12-28~~
Lookabill, Francis Dox & Robin Lee H+W ~~Scott, Herbert C. & Joyce E. H&W~~	8/7/86 wd ~~7/22/85 aff~~ ~~9/14/51 WD~~	SESE	40.00A	3540	3230	6770	Sec 3	12-28
~~Buttz, Lester & Nanni Z.~~		Pt N SW	3.19 A	2,330	5,900	8,230	120-0030-0874-8	12-29
Geiger, Louis & Dinah H&W	8/17/79 WD	Pt NW SE	~~.63A~~ ~~.73 A~~	740	3150	3890		12-31
Van Zant, William R. & Ollie Mae	8/11/56	Pt NE SW & Pt SE NW	.17 A	390	1,630	2,020	120-0030-0879-0	12-36
~~Hoyt, Joyce~~	~~5/29/85 aff wd~~							
~~Adkinson, Maurice & Dorothy L. H&W~~	~~11/22/72 CO-EX~~	Pt SW NE & Pt NW SE	1.00 A	1,070	1,870	2,940	120-0030-0844-5	12-37
Heather Touch Health Center, Inc.	3-19-86 QCD	Pt SW NE + Pt NW SE	~~1.50A~~ 1.00A	750	1870	2620	Sec 3	12-37
~~Bodrel, William & Diane H&W an undivided 2/3 int.~~ ~~Smith, Lorene & Arthur H&W an undivided 1/3 int.~~	~~10/8/80 WD~~ ~~6/7/78 WD~~	~~Pt SW NE~~	~~.57 A~~	~~1,330~~	~~9,300~~	~~10,630~~	120-0030-0889-8	12-38
~~Blevins, Oakley & Sheryl H&W an undiv. 1/3 int.~~ ~~Conrad, William, an undivided 2/3 int.~~ ~~Smith, Lorene & Arthur, an undivided 1/3 int.~~	~~2-22-84~~	~~Pt SW NE~~	~~.59A~~	~~1,330~~	~~9,300~~	~~10,630~~	~~120-0030-0889-8~~	~~12-38~~
Coy, Charlyne Cecil	1/21/77 Aff	Pt SW NE	1.00 A	830	330	1,160	120-0030-0894-2	12-39
~~Dansmont, Robert C.~~ ~~Sheldon, Paul D. & Judith A. H&W~~	~~7-15-85 QCD~~ ~~6/19/79 WD~~	~~Pt NE NW~~	~~1.00A~~ ~~1.50 A~~	~~1,330~~	~~6,930~~	~~8,260~~	120-0030-0899-5	12-40
Prichard, Jeffrey + Cathy J. H+W	8/29/85 wd	Pt NE NW	1.00A	1000	6930	7930	See 3	12-40
~~Scott, Herbert C. + Joyce E. H+W~~	~~2-7-80 WD~~	~~PT SW~~	~~1.90A~~	~~1520~~	~~1910~~	~~3430~~		~~12-16-01~~
Manley, Goldie	4/17/80 Exec D	Pt NW¼ NE¼	.74A .75A					12-5-04
~~Aiken, Stephen C. + Barbara L. McClure-Aiken H+W~~	~~8-15-80 WD~~	~~Pt NW¼ NE¼~~	~~.74A~~	~~770~~	~~3970~~	~~4740~~		~~12-5-04-01~~
Hunter, Billy K.	11/14/80 WD	PT E½ NE¼	1.79A	1280		1780		12-15-03
Hunter, Billy K.	11/14/80 WD	PT E½ NE¼	.21A					12-22-05
Burks, Thomas M. + Eleanor L. H+W, Cadd, Raymond Jr. & Riverdale + Shortridge, William Hgr. & Mary Jane	5-6-81 WD	Pt NW¼ NW¼ 20-15-2E all went to Mina Plat #1114 See pg 208	- .9/A				120-0030-0364-3	12-5-02
Crist, Gary L. + Cathey H+W	4/1/82 WD	PT S½ SW¼	2.87A	1720	8780	10500		12-27-07-04-01
Cooper, Christopher W. + Vicki H+W	4/1/82 WD	PT S½ SW¼	2.87A	1720	7440	9160		12-27-07-04-02
Truett, Daniel V. + Terry L. H+W	7/2/82 WD	~~PT E SW~~	~~1.62A~~	~~1430~~	5370	6800	Sect #3	12-27-08
~~Padget, Marvin, an adult~~	~~8/24/82 QCD~~	~~PT E½ SE¼~~	~~.19A~~	Combine	With 12-15-2	for taxes		12-22-06
~~Hunter, Billy K.~~	~~10/18/82 QCD~~	~~PT E½ NE¼~~	~~.05A~~					12-15-04
Hunter, Billy K.	10/18/82 QCD	PT E½ SE¼	.20A					12-22-07
~~Speedy, Inc.~~	~~12/5/82 WD~~	~~PT E½ NE¼~~	~~.05A~~					12-15-04
~~Speedy, Inc.~~	~~12/5/82 WD~~	~~PT E½ SE¼~~	~~.20A~~					12-22-07
~~Speedy, Inc.~~	~~12/5/82 WD~~	~~PT E½ NE¼~~	~~1.79A~~	~~1930~~	~~22,640~~	~~24,570~~		~~12-15-03~~
~~Speedy, Inc.~~	~~12/5/82 WD~~	~~PT E½ SE¼~~	~~.21A~~					~~12-22-05~~
TERRE HAUTE & INDIANAPOLIS RAILROAD	9/7/87 WD	Pt E½ NE¼ See 12-42-assessed as real estate (3A - CALC.)		State Tax Board Assessment				12-2.00

12

SECTION 20 TOWNSHIP 15 RANGE 2E HENDRICKS COUNTY, INDIANA, 19

Assessor's Plat-Book for WASHINGTON Township

Key Number on Plat	Parcel Number	NAMES OF OWNERS	DATE	DESCRIPTION	ACRES	Value of Lands	Value of Improvements	Value of Lands and Improvements
12-24-01-07	120-0030-0723-1	Dennis, David E. & Glenda H+W ~~Robinson, Kirby W. & Dorothy L. H&W~~	4/5/88 wd ~~1/29/73 WD~~	Pt W SE	.50 A	930	5,740	6,670
~~12-24-01-08~~	~~120-0030-0728-4~~	~~Farrell, William J. & Suzanne M. H&W~~	~~4/12/79 WD~~	~~Pt W SE~~	~~.50 A~~	~~930~~	~~5,000~~	~~5,930~~
~~12-24-01-08~~	~~120-0030-0728-4~~	~~Clark, Bernice F. & Frieda C. (H+W)~~	~~5/8/81 WD~~	~~Pt W SE~~	~~.50 A~~	~~930~~	~~5,000~~	~~5,930~~
~~12-24-01-09~~	~~120-0030-0733-9~~	~~Tripp, George & Rosalie~~	~~6-25-85 aff surv.~~ ~~5/20/55~~	~~Pt SW SE~~	~~.50 A~~	~~930~~	~~7,560~~	~~8,490~~
12-24-01-09	Sec 3	Smith, Dennis E. & Nancy E. H+W	4/7/87 wd	Pt S W SE	.50A	930	2560	8490
~~12-24-01-10~~	~~120-0030-0738-1~~	~~Gellenbeck, Harry A. & Talpha M. H+W~~	~~9/30/84 WD~~ ~~4/7/56~~	~~Pt W SE~~	~~.50 A~~	~~930~~	~~6,730~~	~~7,660~~
~~12-24-01-10~~	Sec 3	~~Gellenbeck, Talpha M. & Gellenbeck, Harold E.~~ Jimmy Taylor Block Service, Inc.	4/21/86 WD 7/20/83 QCD	~~Pt W SE~~	~~.50 A~~	~~930~~	~~6730~~	~~4660~~
12-24-01-11	120-0030-0743-6	~~Exner, James William & Gretchen Joan~~	~~4/2/64~~	Pt NW SE	.46 A	800	6,430	7,230
12-24-01-12	120-0030-0748-9	Fagin, Paul W. & Carol A. H+W ~~Speedy, Inc.~~	6/2/87 Corr ~~9/25/79 Corp WD~~	Pt NW SE	1.18 A)	1,330	13,730	15,060
12-24-01-13		Fagin, Paul W. & Carol A. H+W ~~Speedy, Inc.~~	6/2/87 Corr ~~9/25/79 Corp WD~~	Pt NW SE	.71 A)			
12-24-01015	120-0030-0753-3	Lookabill, Sarah	10/7/76 WD	Pt W½ SE¼	1.50 A	900	3830	4730
12-25	120-0030-0758-6	Underwood, Carleen R. ~~Ross, Richard John & Stephanie Lynn H&W~~	3/25/85 wd ~~6/23/75 WD~~	Pt W SE	.50 A	660	4676	5330
~~12-27~~	~~120-0030-0763-0~~	~~Weddle, Herman L. & Jacobs, Juanita R. as joint ten.~~ ~~Spurlock, Denny W. & Kathlene H&W with right of~~ ~~& not as tenants in common~~	~~9-19-81 WD~~ ~~9/30/77 WD~~	~~Pt SW~~	~~4.00 A~~	~~2,320~~	~~1890~~	~~4210~~
12-27	Sect #3	Jacobs, Juanita R.	3/29/83 QCD	Pt S W	4.00 A	2,320	1890	4210
12-27-01	120-0030-0768-3	Hodges, Delma H. & Myrtle S. H&W	10/29/73 WD	Pt SW	5.00 A	2,400	4,200	6,600
12-27-02	120-0030-0773-8	Clark, ~~Leland Charles~~ & Lola Mae	3/10/83 Sur aff. ~~9/25/51~~	Pt SW	4.676 A	580	3,930	4510
12-27-02-C1	Sec 3	Anderson, Perry & Billy		Pt S W	3.00 A	1420		1420
12-27-02-01	120-0030-0778-0	Kirkbride, Steven M. & Karen S. H&W	7/12/78 WD	Pt SW	.46 A	800	6,730	7,530
12-27-03	120-0030-0783-5	Ginn, Elizabeth A. & Billy M.	9/14/67 WD	Pt SW	5.00 A	2,160	6,170	8,330
12-27-03 L	Sec 3	Cylix Communications Network					1250	1250
12-27-04	120-0030-0788-8	Scott, Herb & Joyce E. H&W	5/31/73 WD	Pt SW	3.244 A	1,490	11,130	12,620
12-27-04-01	120-0030-0793-2	Dodd, David W.	5/2/73	Pt SW¼	1.756 A	1,270	9850	11120
12-27-05	120-0030-0798-5	Scott, Herb & Joyce E. H&W	5/31/73 WD	Pt SW	5.00 A	2,400	13,270	15,670
12-27-06	120-0030-0803-2	Gilbert, John H. & Sybil Kraybill, Richard R. & Jean,	12/9/57	Pt E SW	15.592 A)	3,990		3,990
12-27-09		Gilbert, John H. & Sybil Kraybill, Richard R. & Jean	12/9/57	Pt E SW	10.810 A)			
~~12-27-07~~	~~120-0030-0808-5~~	~~Wise, Michael C. & Bonnie Ruth H+W~~ ~~Vaught, Jr., James K. & Connie S. H&W~~	~~6/3/85 WD~~ ~~7/12/72 WD~~	~~Pt S SW~~	~~1.00 A~~	~~1,670~~	~~24,270~~	~~25,940~~
12-27-07	Sec 3	Bebling, Leonard W. & Margaret C	1/7/89 WD	Pt S SW	1.00 A	1670	24,270	25940
~~12-27-07-01~~	~~120-0030-0814-4~~	~~Wise, Michael C. & Bonnie Ruth H+W~~ ~~Vaught, James K. Jr. & Connie S. H&W~~	~~6/3/85 WD~~ ~~7/12/72 WD~~	~~Pt SE SW~~	~~1.10 A~~	~~1,830~~	~~20,070~~	~~21,900~~
12-27-7-1	Sec 3	Bebling, Leonard W & Margaret C	1/17/89 WD	PT S SW	1.10A	1830	20,070	21,900
12-27-07-02	120-0030-0819-7	Gilbert, Morris, single	9/26/62 WD	Pt S SW	21.45 A	2,160		2,160
~~12-27-07-03~~	~~120-0030-0821-1~~	~~Beswick, Sara R.~~	~~10/1/77 QCD~~	~~Pt S SW~~	~~.484 A~~	~~800~~	~~4,630~~	~~5,430~~
~~12-27-7-03~~		~~Doyle, David F + Rhonda J H+W~~	~~1-15-88 WD~~	~~Pt S SW~~	~~.484A~~	~~800~~	~~4630~~	~~5430~~
~~12-27-07-04~~	~~120-0030-0824-1~~	~~Cooper, Jack C. & Beverly~~	~~7/6/65~~	~~Pt S SW~~	~~3.09A 8.826 A~~	~~1800~~	~~7530~~	~~9330~~
~~12-27-08~~	~~120-0030-0829-9~~	~~Douglas A. & Mary I. H&W~~	~~4/5/73 WD~~	~~Pt E SW~~	~~1.62 A~~	~~1,430~~	~~5,370~~	~~6,800~~
~~12-27-08~~	Sect 3	~~Cylix~~	~~2/5/1984 wd~~	~~Pt W SE~~	~~.50A~~	~~930~~	~~5000~~	~~5930~~

SECTION 20 TOWNSHIP 15 RANGE 2E HENDRICKS COUNTY, INDIANA, 19

Assessor's Plat-Book for WASHINGTON Township

NAMES OF OWNERS	DATE	DESCRIPTION	ACRES	Value of Lands	Value of Improvements	Value of Lands and Improvements	Parcel Number	Key Number on Plat
Davis, Philip D.	4/30/71	Pt E½	1.192 A)	620	2,290	2,910	120-0030-0622-1	12-15-01
Davis, Philip D.	4/30/71	Pt E½	.148 A)					12-22-03
~~Padgett, Marvin, an unmarried adult~~	~~6/30/78 WD~~	~~Pt SE NE~~	~~.49 A)~~	~~1030~~		~~1030~~	~~120-0030-0623-6~~	~~12-15-02~~
~~Padgett, Marvin, an unmarried adult~~	~~6/30/78 WD~~	~~NE SE~~	~~1.01 A)~~					~~12-22-04~~
~~Ludwig, Ruth E. & Daum, Helen Z., ½ int. each~~ Daum, Ralph E. & Nancy Jane H+W	~~12/20/74 Fin Dec~~ 6/12/86 wd	Pt N SW	39.0 A ~~42.98 A~~	5390		5390	120-0030-0627-4	12-16
~~Wilson, Charles E. & Bertha~~ Hutto, Ernest C. + Anna G. H+W	~~11/13/61~~ 12/2/85 wd	Pt NE SW	.37 A)	1,670	8,630	10,300	120-0030-0632-9	12-17
~~Wilson, Charles E. & Bertha~~ Hutto, Ernest C. + Anna G. H+W	~~11/13/61~~ 12/2/85 wd	Pt NE SW	.237 A)					12-17-04
Trustees of the New Testament Missionary Baptist Church	4/19/68 WD	Pt NE SW Tax-Exempt	.90 A	970	11,550	12,520	120-0030-0637-1	12-17-01
Matusky, Thomas	4/2/79 WD	Pt SW	1.17 A	1,200	3,410	4,610	120-0030-0642-6	12-17-02
~~Beachman, Ernest G. & Mildred E.~~	~~6/20/63 WD~~	~~Pt SW~~	~~5.39 A)~~	~~2,740~~	~~21,000~~	~~23,740~~	~~120-0030-0647-9~~	~~12-17-03~~
~~Beachman, Ernest G. & Mildred E.~~	~~6/20/63 WD~~	~~Pt SE NW~~	~~.09 A)~~					12-35
Buck's Mobile Homes, Inc.		NE SW (BLDG ON LEASED GROUND)	)	See Key # 12-17-3 for Value			120-0030-0652-3	12-17-03A
Buck's Mobile Homes, Inc.		NE SW (BLDG ON LEASED GROUND)	)					12-35
~~Beck, Snider & Doris Lee~~ Hutto, Ernest C. + Anna G. H+W	~~9/30/67~~ 12/2/85 wd	Pt SW	~~1.33 A~~ .133A	800	4,500	5,300	120-0030-0657-6	12-17-04-01
Carrico, Harold A., unmarried	2/7/69	Pt W SE	~~.31 by surv~~	~~470~~	~~2,470~~	~~2,940~~	120-0030-0662-0	12-19
Davidson, Clarence L. + Aileen	9/16/82 WD.	PT W SE	.31A by surv.	470	2470	2940		12-19
~~Bays, Norville D. (Adult)~~	~~11/4/77~~	~~Pt NE¼ SE¼~~	~~.55 A~~	~~530~~	~~2,520~~	~~3,050~~	120-0030-0663-5	12-19-01
Bays, Sharon N. & Jack L. Bays	~~8/9/83 QCD.~~ - correction ~~8/2/83 QCD.~~	PT NE1/4 SE1/4	.55A	530	2520	3050	Sec 3	12-19-01
~~Means, Raymond Q. & Helen L.~~	~~1/21/60~~	~~Pt NE SE~~	~~.56 A~~	~~530~~	~~4,710~~	~~5,240~~	120-0030-0672-8	12-22-01
Lookabill, Don + Robin L. H+W + Dorothy D. Lookabill + Susan J. Lookabill joint ten. with rights of Surv.	~~7/24/86 wd~~ 4-24-86 wd	Pt NE SE	.56A	530	4710	5240	Sec 3	12-22-01
~~Continental Mortgage Insurance, Inc.~~ Mize, Leo E.	~~7/1/71 WD~~ 4-5-86 WD	Pt SE¼	.497 A	500	5,040	5,540	120-0030-0677-0	12-22-02
Stout, Louise	6/6/61	Pt SW E	.91 A	1,070	5,660	6,730	120-0030-0682-5	12-23
Lookabill, Dorothy D.	6/28/78 WD	Pt W SE	17.749 A	1,820		1,820	120-0030-0687-8	12-24-01
Murphy, Ralph P. & Josephine C.	1/31/51	Pt W SE	.75 A	930	4,870	5,800	120-0030-0692-2	12-24-01-01
~~Lowe, Harold E. & Cheryle J. H&W~~ Burdine, Gary W. + Deanna L. H+W	~~8/1/79 WD~~ 6/7/88 wd	Pt NW SE	.74 A	1,070	2,970	4,040	120-0030-0697-5	12-24-01-02
Higgins, Rebecca S.	1/30/79 Conf. or Dist.	Pt SW EE	.50 A	930	4,740	5,670	120-0030-0702-2	12-24-01-03
Thorpe, Michael David & Gloria Mae	~~6/5/78 WD~~	~~Pt SW SE~~	~~.50 A~~	~~930~~	~~4,680~~	~~5,610~~	120-0030-0707-5	12-24-01-04
~~McCullough, Craig E. + Lesa G. H+W~~ Wilson, Janessa R.	~~2/4/83 Corp WD.~~ 11/27/85 wd	PT SW SE	.50A	930	4680	5610		12-24-01-04
~~Freeland, Lavern & Pauline H&W~~	~~1/29/72 WD~~	~~Pt SW SE~~	~~.50 A~~	~~930~~	~~2,370~~	~~3,300~~	120-0030-0713-4	12-24-01-05
Davis, Steven O. + Mary A. H+W	11/13/85 wd	PT SW SE	.50A	930	2270	3200	Sec 3	12-24-01-05
Higgins, George Dewy & Margaret V.	8/3/53	Pt W SE	.50 A	930	6,050	6,980	120-0030-0718-24	12-24-01-06

12

SECTION 20 TOWNSHIP 15 RANGE 2E HENDRICKS COUNTY, INDIANA, 19

Assessor's Plat-Book for WASHINGTON Township

Key Number on Plat	Parcel Number	NAMES OF OWNERS	DATE	DESCRIPTION	ACRES	Value of Lands	Value of Improvements	Value of Lands and Improvements
12-9-20	120-0030-0516-7	Cummings, Edward B. & Helen M.	8/2/68 WD	Pt W½ NE	1.012 A	1,200	3,570	4,770
12-9-21	120-0030-0521-1	Livingston, Charles L. & Margaret E.	10/29/70 WD	Pt W½ NE	1.012 A	1,200	4,510	5,710
~~12-9-22~~	~~120-0030-0526-4~~	~~Doyle, Bernard A. & Anna J.~~	~~9/3/59~~	~~Pt W½ NE~~	~~1.198 A~~	~~1,470~~	~~5,030~~	~~6,500~~
12-9-22	120-0030-0526-4	Garrett, Roy F. + Jaqueline M (H+W)	8-10-80 WD	PT W/2 NE	1.198 A	1,470	5,030	6,500
12-9-23	120-0030-0531-9	Jones, Lowell C. & Vera M.	7/11/52	Pt W NE	1.012 A	1,200	4,700	5,900
~~12-9-24~~	~~120-0030-0536-1~~	~~Gladson, Theodore Lee~~	~~7/7/77 WD~~	~~Pt W NE~~	~~1.012 A~~	~~800~~		~~800~~
12-9-24	See 3	J+S Carter Inc., Jeremy D. Carter, President & Sue E Carter, Secretary	6/18/87 wd	Pt W NE	1.012 A	800		800
12-9-25	120-0030-0541-6	Gladson, George Andrew & Mary E.	12/27/51	Pt W NE	1.012 A	1,200	4,470	5,670
~~12-9-26~~	~~120-0030-0546-9~~	~~Frantzreb, Clyde W + Linda Lou H+W~~ ~~Parson, William F. & Beulah M. H&W~~	~~8-14-85 WDRT of 2/27/76 corr~~	~~Pt W NE~~	~~1.182 A~~	~~1,330~~	~~5,930~~	~~7,260~~
12-9-26	See 3	Frantzreb, Clyde W.	2/20/86 QCD	Pt W NE	1.182 A	1330	5930	7260
12-9-27	120-0030-0551-3	Huginin, James D. + Sondra K. H+W	~~2/27/78 QCD~~ 7/1/82 QCD.	Pt W NE	1.013 A	1,200	5,730	6,930
12-9-28	120-0030-0556-6	Temple, Paul C. + Julie A. H+W. ~~Keiser, Forest A., Trustee~~	11/26/86 wd ~~7/27/76 QCD~~	Pt W NE Tract 18	1.346 A	1,270	6,030	7,300
~~12-9-29~~	~~120-0030-0561-0~~	~~Mitchell, Claude A.~~	~~5/10/68 QCD~~	~~Pt W NE~~	~~1.013 A~~	~~1,200~~	~~4,430~~	~~5,630~~
12-9-29	120-0030-0561-0	BLIZZARD, REGINALD A. + BARBARA L.	4/16/80 WD	PT WNE	1.03A.	1,200	4,430	5,630
~~12-9-30~~	~~120-0030-0566-3~~	~~Shipley, Marshall & Mary~~	~~10-28-86 corr/eff 5/22/54~~	~~W½ NE~~	~~1.32 A~~	~~1,270~~	~~2,000~~	~~3,270~~
12-9-30	Sect 3	Williams, David L. + Denise J. H+W	6/22/84 wd	W½ NE	1.32A	1270	2000	3270
12-12	120-0030-0571-8	Welch, Fredrick J. Jr. & Marie	9/21/67 WD	Pt SW NE	.33 A)	2,400	8,400	10,800
12-18		Welch, Fredrick J. Jr. & Marie	9/21/67 WD	Pt SW	.39 A)			
12-13	120-0030-0576-0	Lookabell, Dorothy D.	6/28/72 WD	Pt W SE & Pt SW NE	18.35 A	2230		2230
12-13-01	120-0030-0581-5	Grimer, James L. & Martha L. ~~Whitlow, Joseph E. + Jerry L. Whitlow~~	~~9/6/66~~ 6/7/83 wd	Pt NW SE	1.65 A	1,270	2,600	3,870
12-13-02	120-0030-0586-8	Rooze, Raymond, an unmarried adult	12/8/73	Pt NW SE	1.03 A	800	1,670	2,470
~~12-13-03~~	~~120-0030-0591-2~~	~~Underground Electrical Construction, Inc.~~	~~12/10/76 WD~~	~~Pt W½ SE¼~~	~~3.72 A~~	~~1,670~~	~~6,000~~	~~7,670~~
~~12-13-03~~	See 3	~~Glazier, Kirby E. + Richman, William C. tenants in common~~	3-21-86 CWD	Pt W½ SE¼	3.72A	~~1,670~~	~~6,000~~	7670
~~12-13-04~~	~~120-0030-0596-5~~	~~Meece, Lowell & Betty J.~~	~~11/1/72~~	~~Pt W½ SE¼~~	~~10.31 A~~	~~1,710~~	~~14,660~~	~~16,370~~
12-13-4	Sec 3	Johnson, Robert L + Georgia D	11/22/88 WD	Pt W½ Se¼	10.31A	1710	14660	16370
12-13-05	120-0030-0601-2	Coulombe, Onan C. & Doris H&W	12/13/76 WD	Pt W SE	2.60 A	1,920	9,850	11,770
~~12-13-06~~	~~020-0030-0606-5~~	~~Henderson, Harry M. + Juliet D. H+W~~ ~~Four Prayer Chapel, Inc.~~	~~3/11/74 QCD~~ ~~2/15/83 QCD~~	~~Pt W SE & Pt SW NE~~	~~1.34 A)~~	~~950~~		~~950~~
~~12-24-01-14~~		~~Henderson, Harry M. + Juliet D. H+W~~ ~~Four Prayer Chapel, Inc.~~	~~3/11/74 2/15/83 QCD.~~	~~Pt W SE~~	~~8.96 A)~~			
12-14-01	120-0030-0612-4	~~American Housing Corporation~~ Ellis, Roy Oliver	~~12-20-82 CWD~~ 2/20/79 Corp WD	Pt SW NE	)	1,270	9,360	10,630
12-30-01		~~American Housing Corporation~~ Ellis, Roy Oliver	~~12-20-82 CWD~~ 2/20/79 Corp WD	Pt SW NE	.65 A)			
12-21		~~American Housing Corporation~~ Ellis, Roy Oliver	~~12-20-82 CWD~~ 2/20/79 Corp WD	Pt NW SE	.13 A)			
12-15	120-0030-0617-7	Lookabill, Dorothy D.	3/13/71 Aff	PT SE NE	~~2.95 A~~ ~~4.74 A~~)	3410		3410
12-22		Lookabill, Dorothy D.	3/13/71 Aff	NE SE	~~37.5 A~~ ~~37.785 A~~)			

20-15-2E


Gov. 79.78chs.
COUNTY ROAD 200S
Oaklawn Addition
See p. 88
MINOR PLAT #144
SEE PG. 208
12.27A
10.82A
15.12A
33.94A
35.94A
10.25A
61.92A
70.39A
MEDALLION MEADOWS
SEE PAGE 53
11.30A
BUSINESS AREA
water station
2.0A
39.08A
41.08A
11.32 Acres
37.58A
38.799A
4.18A
2.95A
1.79A
1.58A-C
1.90A
MINOR PLAT #25
5.00A
Page 159
12-27-03
5.0A
27-07-02
21.45A
27-07-04-02
2.87A
27-07-04-01
2.87A
27-07-04
3.09A
24-01-14
8.96
10.31A
13-05
13-04
13-06
Gov. 80.00chs.
Gov. 39.875chs.
COUNTY LINE ROAD
MARION COUNTY

EXPLANATION OF ADJUSTMENTS	YEAR	PARCEL NUMBER	KEY NO.	ASSESSMENT VALUES LAND Adjustments	ASSESSMENT VALUES LAND Value	ASSESSMENT VALUES IMPROVEMENTS Adjustments	ASSESSMENT VALUES IMPROVEMENTS Value	Total Land & Improvements	YEAR	SECTION TOTAL
	1979				370740		975740	1346480		
	1980		11-17	-1880						
			12-5	-60		-3970				
			12-5-4	+770		+3970				
			12-13	-820		-3170				
			12-16	-250						
			12-16-1	+1520		+1910				
			12-25			+1060				
			E-31	+760		+3150				
				+40	370,780	+2950	978,690	1,349,470		
		additional change	12-9	-1000						
				-960	369,780	+2950	978,690	1,348,470	1980	
			11-5	+200						
			11-5-L			+6320				
			11-6			+9820				
			11-13	-70						
			12-15	-370						
			12-15-3	+1280						
			12-25			-100				
		12-27-09-5				+880				
				+1040	370820	16920	995,610	1,366,430		
			12-27			+290				
				-0-	370820	17210	995,900	1366720		4,787,990
		additional	11-5L			-1330				
				-0-	370,820	+15880	994,570	1,365,390	1981	
	1982		11-6			+7660				
			11-18-5	-880						
			11-18-5-1	+150		+6350				
			11-15-1	+680						
			12-6			-21,620				
			12-9-11			+1060				
			12-9-18			+620				
			12-17-34			+1970				
				-50	370,770	-5930	988,640	1,359,410	1982	
	1983		11-6			+10,960				
			12-6			+44,690				
			12-15	-580						
			12-15-2	+30						
			12-15-3	+450		+22,860				
			12-27-74	+670						
			12-27-7-1	+860						
			12-27-7-43	+1230		+7440				
				+3150	373,920	+85,950	1,074,590	1,448,510		

(over)

Sect #3 (Pgs 11-12)

Sec. #

EXPLANATION OF ADJUSTMENTS	YEAR	PARCEL NUMBER	KEY NO.	ASSESSMENT VALUES LAND Adjustments	LAND Value	IMPROVEMENTS Adjustments	IMPROVEMENTS Value	Total Land & Improvements	YEAR	SECTION TOTAL
	(1983)				373,920		1,074,590	1,448,510		
	1984	Additional	11-1	-1,310		-2,930				
			11-1-01			+2,070				
			11-1-02	-790						
			12-14-01			+1,350				
			12-17-02			+1,120				
			12-31	-20						
				-2120	371,800	+1,610	1,076,200	1,448,000	1984	
	1985		11-3	-9690						
			11-3-1	+11,450						
			11-6	-7910		-44,870				
			11-6-6	+3950		+34170				
			11-6-7	+3520		+16,430				
			12-5-01			+1210				
			12-6	-1410						
			12-27-2	-1230						
			12-27-2-1	+1420						
			12-27-3-1			+1250				
			12-42	+720						
				+820	372,620	+8190	1,084,390	1,457,010		
	1986		11-6-6			+2640				
			11-6-7	-2510		-5940				
			11-6-7-1	+2500		+16430				
			11-8	-2340		-12340				
			11-8-1	+2350		+12330				
			11-9-2			+7540				
			11-10-61	+930		+5980				
			11-10-62	-930		-5980				
			11-200	+90						
			11-201	+130						
			12-5	-1480						
			12-5-2	-910						
			12-9-11			+990				
			12-16	-360						
			12-27-4-1			+1550				
			12-27-7-4-1	+860		+8780				
			12-38			+6320				
			12-40	-330						
			12-40-1	+380						
			12-43	+2500						
				+880	373,500	+38,300	1,122,690	1,496,190	1986	
	1987		11-17	+1580		+46,160				
			11-18-5-1	-0-		+3320				
			12-2-1	-0-		+1350				
			12-3	-720		-2030				
			12-32-1	+780		+2030				
			12-34-15	-0-		+1180				
			12-37	-320		-0-				
			12-37-1	+1500		+4680				

Continued next page

Sec. #

	EXPLANATION OF ADJUSTMENTS	YEAR	PARCEL NUMBER	KEY NO.	ASSESSMENT VALUES LAND Adjustments	LAND Value	IMPROVEMENTS Adjustments	IMPROVEMENTS Value	Total Land & Improvements	YEAR	SECTION TOTAL
		1987		12-43	-1380		-0-				
					+1440	374,940	+61,690	1,179,380	1,554,320	1987	
		1988		11-6-6	-0-		+10500				
				11-6-7	-0-		-6860				
				11-6-7-1	-0-		-3630				
				11-22	+1040		-0-				
				11-23	+410		-0-				
				11-23-1	+380		+9040				
				11-24	+830		-0-				
				11-25	+970		-0-				
				11-200	-90		-0-				
				11-201	-130		-0-				
				12-9-21	-0-		-100				
				12-9-22	-0-		+100				
				12-43	-1050		-0-				
	Went to Wash	12-42	No Value	12-200	-0-		-0-				
					+2360	377,300	9050	1188,430	1,565,730	1988	

13

SECTION 25 TOWNSHIP 16 RANGE 1E HENDRICKS COUNTY, INDIANA, 19

Assessor's Plat-Book for WASHINGTON Township

Key Number on Plat	Parcel Number	NAMES OF OWNERS	DATE	DESCRIPTION	ACRES	Value of Lands	Value of Improvements	Value of Lands and Improvements
~~13-1~~	~~120-0040-0005-2~~	~~Wynne, Patrick J. Sr. & Mary Mary K. (See card for detail)~~	~~3/30/82 QCD 2/17/64~~	~~W SW~~ M-1	~~74.98A 80.00 A~~	~~12800~~	~~8,530~~	~~21330~~
13-1		Wynne, Patrick J. Jr. & Stephanie J. Wynne	5/17/83 QCD. ~~9/6/82 QCD.~~	W SW M-1	74.98A	12800	8530	21330
13-2	120-0040-0010-7	Bogard Farms, Inc.	4/15/77 WD	E SW M-42	78.75A ~~80.00 A~~	13050	16300	29350
13-3	120-0040-0016-4	Masten, John E. Thomas & Helen Clois	4/27/61 QCD	W SE M-42	80.00 A	12,650		12,650
13-4	120-0040-0021-9	Deseret Title Holding Corporation ~~Hendricks Investments Ltd.~~	5-2-80 WD ~~3/9/78 WD~~	E SE M-42	79.00 A	13110		13110
~~13-4-01~~		~~Vickery, Mark A. & Zacharias, Mary Jo~~ ~~McFarland, Richard L. & Rita R. H&W~~	~~8/23/84 wd 5/21/79 WD~~	~~Pt SE¼~~	~~1.00 A~~	~~1000~~	~~3090~~	~~4090~~
13-1-01		Wynne, Patrick J. Jr. & Stephanie J. Wynne	5/17/83 QCD. ~~1/3/80 WD~~	PT W½ SW¼	5.02A	2410	16930	19340
~~13-2-01~~		~~Bogard, Russell J. & Kim Lea H&W~~	~~4/23/84 Corp WD~~	~~PT E½ SW¼~~	~~1.25A~~	~~1190~~	~~13550~~	~~14740~~
13-2-01	Sec 4	Cooper, Herbert M. & Nancy L. H&W	11/4/87 wd	Pt E½ SW¼	1.25A	1190	13550	14740
13-4-01	Sec 4	Goins, Joannie K.	7/23/85 wd	Pt SE¼	1.00A	1000	3090	4090

25-16-1E

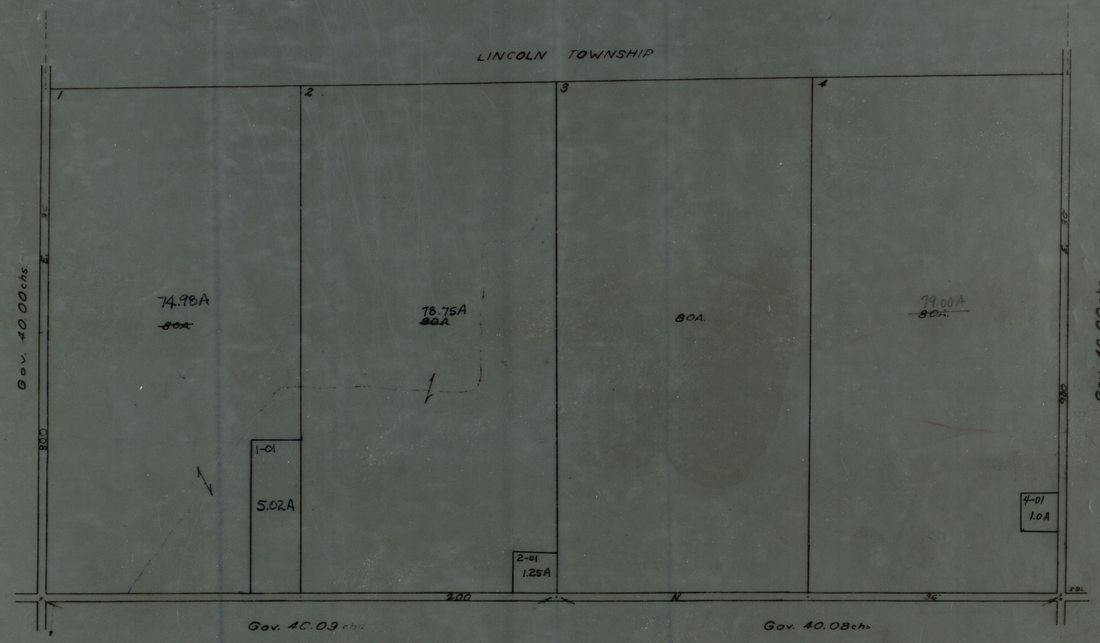
LINCOLN TOWNSHIP
1
2
3
4
74.98A
80A
78.75A
80A
80A
79.00A
80A
1-01
5.02A
2-01
1.25A
4-01
1.0A
Gov. 40.00 chs.
Gov. 40.00 chs.
400
N
35
Gov. 40.09 chs.
Gov. 40.08 chs.

SECTION ..... TOWNSHIP ..... RANGE ..... HENDRICKS COUNTY, INDIANA, 19.....

Assessor's Plat-Book for ..... Township

Number on Plat	NAMES OF OWNERS	DATE	DESCRIPTION	ACRES	Value of Lands	Value of Improvements	Value of Lands and Improvements
14-6-01-02	Sect 4 Dunham, Paul K. & Deborah K. H&W	10/3/84 WD	Pt SW.	1.22A	1200	9740	10940
~~14-4-02~~	~~Setty, Carl E. & Joyce Diane H&W.~~ crossed off in error - rewritten	~~6/14/84 WD~~	~~PT SE1/4~~	~~2.A~~	~~1600~~	~~4000~~	~~5600~~
14-3	Masten, Loren E. & Ethel R.	11/2/45	W SE M-42	2.A	800	6470	7270
14-6-01-03	Weaver, Arnolia E. & Wm. R. Jones, as joint tenants with rights of survivorship	4/10/85 WD	PT W1/2 SW1/4	3.68A	1020	5440	6460
14-6-01	Smither, Carroll R. & Jo Ann H&W	11/6/85 WD	Pt W SW	0.62A	610		610
14-5-14	Williams, Wayne Chad & Maureen J. H&W.	3/27/86 WD.	PT SE1/4	2.05A	1640	13640	15280
~~14-4-02~~	~~Bills, David R. & Cheryl L. H&W~~ See 14-4-02-01	~~4-21-86 WD~~	~~pt SE 1/4~~ error	~~2.A~~	~~1600~~	~~4000~~	~~5600~~
14-4-02	~~Setty, Carl E. & Joyce Diane H&W.~~ Setty, Jay M.	~~6/14/84 WD.~~ 5/20/88 WD	PT SE1/4	1.0A	1000	4000	5000
14-4-02-01	Bills, David R. & Cheryl L. H&W.	4/21/86 WD.	PT SE1/4	1.0A	700		700
14-5-15	Quearry, Marshall James, Jr. & Barbara Elaine H&W.	6/10/86 WD	PT SE1/4 SE1/4	1.86A	1490	11930	13420
14-7-02	Flick, Elmer A. & Juanita F. H&W	9/5/86 WD.	PT W1/2 SE1/4	2.00A	1600	1850	3450
~~14-5-13~~	~~Cutshaw, Donald E. & Sherri H&W~~	~~1-15-88 WD~~	~~Pt SE 1/4~~	~~1.19A~~	~~1170~~	~~9380~~	~~10,550~~
14-5-13	Hoffman, Howard A. & Patsy A. H&W	1/30/89 WD	Pt Se 1/4	1.19A	1170	9380	10550

SECTION 26 TOWNSHIP 16 RANGE 1E HENDRICKS COUNTY, INDIANA, 19

Assessor's Plat-Book for WASHINGTON Township

NAMES OF OWNERS	DATE	DESCRIPTION		ACRES	Value of Lands	Value of Improvements	Value of Lands and Improvements	Parcel Number	Key Number on Plat
~~Snyder, Joseph A. & Tressa H&W~~	9/28/77 WD	~~Pt SW~~		~~1.22 A~~	~~1200~~	~~9,740~~	~~10,940~~	120-0040-0137-9	14-6-01-02
~~Snyder, Tressa, an unmarried adult~~	9/19/80 QCD	~~PT SW~~		~~1.22A~~	~~1200~~	~~9740~~	~~10940~~	~~120-0040-0137-9~~	~~14-6-01-02~~
Smither, Carroll R. & Jo Ann H&W	4/21/75 Corp WD	Pt SW		.85 A)	1,070	12840	13910	120-0040-0142-3	14-6-01-02-01
Smither, Carroll R. & Jo Ann H&W	4/28/75 Corp WD	Pt SW		.06 A)					14-6-01-02-02
Froelich, Larry L. & Ellen J. H&W	9/11/75 WD	Pt SW SW		.689 A	1,000	5,600	6,600	120-0040-0147-6	14-6-02
~~Cooper, John B. & Sanders, Rebecca S. as joint tenants to the survivor~~	~~5/17/78 WD~~	~~Pt SW SW~~		~~.689 A~~	~~1,000~~	~~7350~~	~~8350~~	~~120-0040-0152-0~~	~~14-6-03~~
Graves, Roberto. & E. Katherine H+W	9/19/84 wd	Pt SW SW		.689A	1000	7350	8350	Sect 4	14-6-03
Schoen, ~~Charles H.~~ & Evelyn	~~6/19/57~~ 12/13/84 aff	Pt SW SW	M-1	.802 A	1,000	7,970	8,970	120-0040-0157-3	14-6-04
Ellis, Jerry J. & Jo Ella	3/4/67 WD	Pt SW SW		.574 A	930	6,600	7,530	120-0040-0162-8	14-6-05
Farr, Knowlton W. & Eleanor W.	12/8/58	Pt SW SW		.574 A	930	6,160	7,090	120-0040-0167-0	14-6-06
~~Miller, Carolyn Sue~~	~~7/2/75 QCD~~	~~Pt SW SW~~		~~.689 A~~	~~1,000~~	~~5,380~~	~~6,380~~	120-0040-0172-5	14-6-07
Florencig, Robert P. & Darlene M.	9/17/80 WD	PT SW SW		.689A	1000	5380	6380	120-0040-0172-5	14-6-07
Clark, Lyle L. & Fay F.	7/6/59	Pt SW SW		.689 A	1,000	5,830	6,830	120-0040-0177-8	14-6-08
Lawrence, Terry Dwayne & Norma J. H&W	12/21/77 WD	Pt SW SW		.574 A	930	4,800	5,730	120-0040-0182-2	14-6-09
Wissen, Floyd A. & Mildred N.	8/17/59	Pt SW SW		1574 A	930	5620	6550	120-0040-0187-5	14-6-10
Martinez, Richard S. & Cheryl D. H+W	5/19/86 WD	PT W SW		.574 A	930	6,700	7630	120-0040-0193-4	14-6-11
~~Summitt, Dan I. & Connie L. H&W~~	~~9/27/76 WD~~								
Froelich, Larry L. & Ellen J. H&W	9/11/75 WD	Pt SW SW		.103 A	220		220	120-0040-0198-7	14-6-12
Gibbons, Herman C. & Frances M.	9/12/62	Pt SW SW		.9642 A	1,070	6,350	7,420	120-0040-0203-4	14-6-13
Ritter, Lawrence D. & Patricia J.	9/18/62	Pt W SW		.636 A	1,000	5,850	6,850	120-0040-0208-7	14-6-14
Myers, Julia A. (Adult)	9/12/77 WD	Pt SW SW		.574 A	930	5,050	5,980	120-0040-0213-1	14-6-15
Bramkamp, Danny R. & Phyllis J.	9/22/66	Pt W SW		3.0094 A	2,100	8580	10680	120-0040-0218-4	14-6-16
Baird, Jerry Lee & Bonnie J. H&W	3/3/76 WD	PT SE SW	M-1	~~19.33~~ 17.33A	3350		3350	120-0040-0223-9	14-7
Prier, David E. & Sheryll (H+W)	9/20/88 WD	Pt SE SW	M-1	1.0 A	1,070	8530	9,600	120-0040-0228-1	14-7-01
~~Sweet, Harley V. & Juliana~~	~~6/13/68~~								
Masten Farms, Inc.	11/28/73 WD	Pt SE SW	M-1	19.84 A	3,150		3,150	120-0040-0233-6	14-8
Larkin, Steven & Deborah L. H+W	11/25/80 WD	PT SE¼		1.00A	1000	12,920	13,920		14-4-01
Queary, M. James & Barbara E. H+W	9/29/81 WD	Pt SE¼		1.19A	1170	9380	10,550		14-5-13
Clevenger, Richard & Mildred H+W	5/17/83 WD	PT ESE Tract A	M-42	.505A	1070	7200	8270		14-5-03
Clevenger, Richard & Mildred H+W	5/17/83 WD	PT SE¼ Tract H	M-42	.43A					14-5-08
Mitchel, Robert E. & Cynthia M. H&W.	9/29/83 WD.	PT NW¼SW¼		10.00A	1260		1260		14-1-04
Masten, Ronald D. & Ramona R. H+W.	7/27/84 Corp WD.	PT W½ SE¼		6.00A.	2460	10,280	12740		14-3-01-01
Mayo, Christopher A. & Belinda G. H+W	7/27/84 WD	PT SE¼		1.19A	1170	9380	10,550	Sect 4	14-5-13

SECTION 26 TOWNSHIP 16 RANGE 1E HENDRICKS COUNTY, INDIANA, 19

Assessor's Plat-Book for ..... Township

Key Number on Plat	Parcel Number	NAMES OF OWNERS	DATE	DESCRIPTION	ACRES	Value of Lands	Value of Improvements	Value of Lands and Improvements
14-1 ✓	120-0040-0026-1	~~Green, Ben H. & Hazel~~ Willingham, Terrell C.	~~12/5/50~~ 10-4-85 Guardian Deed	Pt NW SW M-1	~~11.22 A~~ 1.22A	690	5,850	6,540
14-1-01 ✓	120-0040-0031-6	Phillips, Simon & Lauretta	12/20/46	Pt NW SW M-1	5.79 A	1,330	4010	5340
14-1-02 ✓	120-0040-0036-9	~~Wilcox, William F. & Merle~~ Casebooer, Larry Dean & Cynthia M. H&W	~~3/15/51~~ 8/14/85 WD	Pt NW SW M-1	5.00 A	1,670	5,800	7,470
14-1-03 ✓	120-0040-0041-3	Baird, Jerry Lee & Bonnie J.	4/9/70 WD	Pt NW SW M-42	12.455 A	2,080	5,300	7,380
~~14-1-03-01~~ ✓	~~120-0040-0046-6~~	~~Pressler, Steven D. & Barbara S. H&W~~ PW Unmarried (also)	~~3/23/63 QCD~~ ~~4/3/78 WD~~	~~Pt W SW~~	~~.545 A~~	~~800~~	~~5,510~~	~~6,310~~
14-1-03-01	Sec 4	O'Sullivan, Daniel L. + Mary Jane Owens	10/23/87 wd	Pt W SW	.545A	800	5510	6310
14-2 ✓	120-0040-0051-0	Masten Farms, Inc.	11/28/73 WD	~~NE~~ SW M-1	40.00 A	4970		4970
~~14-3~~ ✓	120-0040-0056-3	~~Sale, Carl E. + Joyce Diane (H&W)~~ ~~Masten, Loren E. + Ethel R.~~	~~6/14/84 wd~~ ~~11/2/45~~	~~W SE~~ M-42	2.00 A	800	6,470	~~7,270~~
14-3-01 ✓	120-0040-0061-8	Masten Farms, Inc.	11/28/73	Pt W SE M-42	~~79.71 A~~ 73.71A	10710		10710
14-4 ✓	120-0040-0066-0	Masten, Loren E. & Ethel R. H&W as tenants by the entireties.	2/27/75 WD	PT E SE M-42 M-1	~~34.73A~~ 32.73A ~~35.73 A~~	5380	1890	7270
14-5 ✓	120-0040-0071-5	Quearry, ~~Marshall J. &~~ Mildred L.	~~2/16/55~~ 6/16/88 AFF	Pt E SE 31.169A M-42 M-1	~~33.03A~~ ~~35.67A~~ ~~36.67A~~	4410	8370	12,780
14-5-01		Quearry, ~~Marshall J. +~~ Mildred L.	~~8/1/69~~ 6/16/88 AFF	Pt E-SE M-42	.44 A			
14-5-02 ✓	120-0040-0076-8	Parsons, Clarence & Rose Kathyrn	7/22/60	Pt SE SE Tract G. M-42	.631 A	1,000	5,700	6,700
~~14-5-03~~ ✓	~~120-0040-0081-2~~	~~Jobe, Earl O. & Nora M. H&W~~	8/2/71 WD	Pt E SE TRACT A M-42	.505 A	1,070	7,200	8,270
14-5-08 ✓		Jobe, Earl O. & Nora M. H&W	8/2/71 WD	Pt SE¼ TRACT H M-42	.43 A			
14-5-04 ✓	120-0040-0086-5	Wilson, ~~Billy R. &~~ Martha M.	~~7/11/62~~ 8/26/86 QCD	Pt E SE TRACT B M-42	.505 A	800	5,140	5,940
14-5-05 ✓	120-0040-0092-4	Bullock, James P. & Phyllis F. H&W	3/21/77 WD	Pt E SE TRACT E M-42	.505 A	800	5,020	5,820
~~14-5-06~~ ✓	~~120-0040-0097-7~~	~~Adams, Mable O.~~	~~9/7/79 Surv Aff~~	~~Pt E SE~~ M-42	~~.63 A~~	~~1,000~~	~~5,840~~	~~6,840~~
14-5-06	Sec 4	Clark, Murl L. + Margie O. (H+W)	12/14/88 ex. deed	PT. E. SE	.63 A	1,000	5.840	6840
14-5-07 ✓	120-0040-0102-4	Hunt, Maurice D. & Diane E. H&W	7/13/71 WD	Pt E SE M-1	1.00 A	1,070	7080	8150
14-5-09 ✓	120-0040-0107-7	~~Hoffman, Howard D. + Patsy A. H+W~~ ~~Henshaw, Shirl . & Georgia T.~~	~~9/29/69~~ ~~11/14/83 wd~~	Pt E SE M-42	2.00 A	1,600	9,700	11,300
~~14-5-10~~ ✓	~~120-0040-0112-1~~	~~Williams, Wayne Chad + Maureen J.~~ Wayne, Chad & Maureen J. Williams	11/14/77 Corp WD	~~Pt SE¼~~ M-42 M-42	~~1.01 A~~	~~1,000~~	~~8,240~~	~~9,240~~
14-5-10	Sect 4	Williams, Donald O + Nancy J. H+W	7/11/84 wd	PT SE¼	1.01A	~~1000~~	9470	10470
~~14-5-11~~ ✓	~~120-0040-0117-4~~	Quearry, Marshall James & Mildred	10/24/79 WD	~~Pt SE¼~~ M-42	1.01 A	~~1,000~~	9820	~~10820~~
14-5-11		Storm, Chester L. & Ida M. H+W	2/24/83 WD.	PT SE¼ M-42	1.01A	1000	9820	10820
14-5-12 ✓	120-0040-	Bullock, James P. & Phyllis	4/12/79 WD	PT SE¼ SE¼	.505 A	800		800
14-5-10	Sect 4	Sampson, John C. & Lori J. (H+W)	8/9/88 wd	PT SE¼	1.01A	1000	9470	10470
14-6 ✓	120-0040-0122-9	Ritter, Lawrence D. & Patricia J.	11/23/70 WD	Pt W SW	11.9754 A	1,910		1,910
~~14-6-01~~ ✓	~~120-0040-0127-1~~	~~Weaver, Alfred E. &~~ Arnolia E.	~~7/10/59~~ 10/20/82 Surv Aff	~~PT W SW~~	~~4.20 A~~	~~1,200~~	~~5,440~~	~~6,640~~
~~14-6-01~~	~~Sec 4~~	~~At Joint Tenancy with rights of Survivorship~~ Weaver, Arnolia E. + Jones, William L.	~~4/10/85 wd~~	~~Pt W SW~~	~~4.20A~~ 0.62A	1200	5440	6640
14-6-01-01 ✓	120-0040-0132-6	Duffin, Charles R. & Marjorie L.	4/16/53	PT W SW M-1	17.3599 A	2,580		2,580

26-16-1E

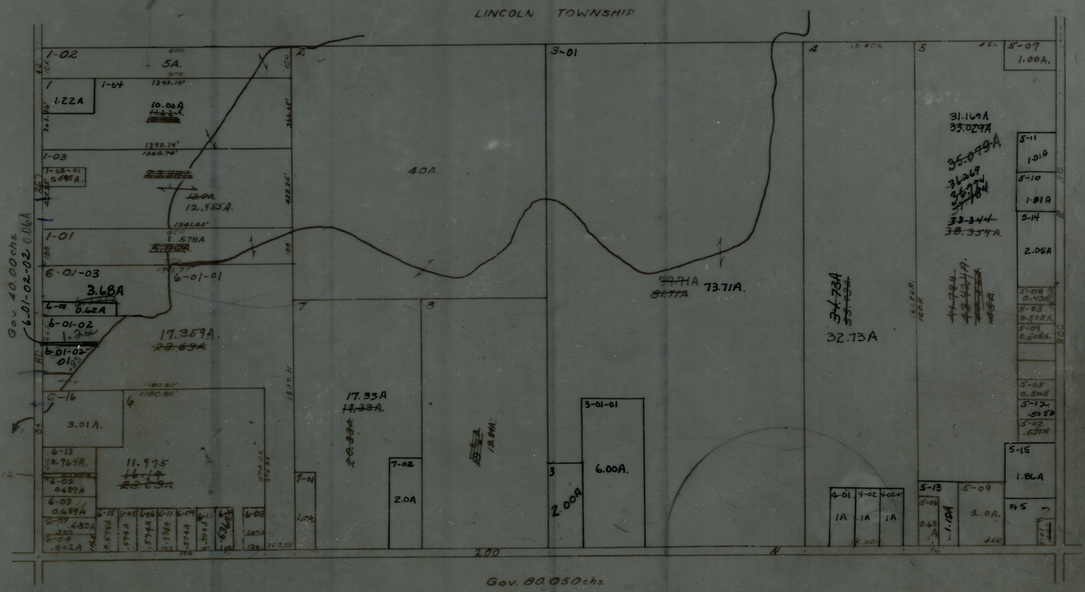
LINCOLN TOWNSHIP
Gov. 80.050 chs.
Gov. 40.00 chs.
40A.
17.359A.
17.33A
73.71A.
32.73A
31.169A
33.029A
3.68A
3.01A.
11.975
6.00A.
2.00A
2.0A
1.00A.
1.01A
2.05A
1.86A
1A
2.0A.

SECTION 27 TOWNSHIP 16 RANGE 1E HENDRICKS COUNTY, INDIANA, 19

Assessor's Plat-Book for WASHINGTON Township

NAMES OF OWNERS	DATE	DESCRIPTION	ACRES	Value of Lands	Value of Improvements	Value of Lands and Improvements	Parcel Number	Key Number on Plat
Hermiz, Thomas H. & Ella H&W	3/30/73	Pt SW SE	.661 A	1,000	5,400	6,400	120-0040-0344-3	15-8-04
~~Henriksen, Eileen V.~~ ~~Sarkine, Robert & Virginia~~	~~8/30/88 WD~~ 10/19/70 QCD	Pt W SE	~~9.19 A~~ 8.72A by survey	2,140		2,140	120-0040-0349-6	15-8-05
Sarkine, Robert & Virginia	11/15/63	Pt W SE	5.29 A	1,830		1,830	120-0040-0354-0	15-8-06
Van Bibber, Johnny C. & Jackie Sue H&W	~~2/17/87 wd~~ ~~2/9/79 QCD~~	PT E SW	6.10 A	2,870	2,000	4,870	120-0040-0359-3	15-9
~~Hartwright, Wilburn C. & Brenda E.~~ ~~Mitman, Oliver Benson & Ursula E.~~	~~10/2/85 wd~~ 5/16/68	~~Pt E SW~~	~~3.07 A~~	~~2,510~~	~~12,800~~	~~15,310~~	~~120-0040-0364-8~~	~~15-9-01~~
Wilson, David Lo & Stefi A. Mack H&W	9/9/87 wd	Pt E SW	3.07A	2510	12,800	15,310	Sec 4	15-9-01
~~McColgin, Robert W. & Alice V. H&W~~	~~7/10/75 WD~~	~~Pt E SW~~	~~.81 A~~	~~1,000~~	~~3540~~	~~4540~~	~~120-0040-0369-0~~	~~15-9-02~~
Kivett, Charles Ray	6/15/88 wd	Pt E SW	.81A	1000	3540	4540	Sec 4	15-9-02
~~Cobb, Roland A. & Margaret O.~~	~~9/3/54~~	~~Pt SW~~	~~4.86 A~~	~~2,720~~	~~4,070~~	~~6,790~~	~~120-0040-0374-5~~	~~15-10-01~~
Stewart, C.A. & Mary R. (H+W)	4/27/88 ~~2nd~~ deed	PT. SW.	4.86A.	2,720	4,070	6,790	Sect. 4	15-10-01
Barrity, Daniel D. Jr. & Sharon K. (H+W) ~~Scott, Virgil O. & Hazel M.~~	10/24/88 co-dgn ~~9/13/63~~ deed	Pt SW	~~3.47A~~ ~~4.12 A~~	2190	5,130	7320	120-0040-0379-8	15-10-02
~~Davidson, Guy E. & Cheryl~~	~~9/13/84 QCD~~ ~~10/24/77 WD~~	~~PT SE SE~~	~~2.11 A~~	~~1,690~~	~~7,900~~	~~9,590~~	~~120-0040-0384-2~~	~~15-11~~
Daniels, Robert E. Jr. & Dortha N. H&W	1/13/87 wd	Pt SE SE	2.11A	1690	7900	9590	Sec 4	15-11
Walters, Michael L. & Sharon T.	9/27/77 WD	PT SE SE	1.627 A	1,390	5,700	7,090	120-0040-0389-5	15-11-01
Charest, Peter P. & Ceri L. H&W ~~Scheuermann, Alan R. & June A. H&W~~	10/29/85 wd ~~6/4/76 WD~~	PT SE SE	1.00 A	800		800	120-0040-0395-4	15-11-01-01
Charest, Peter P. & Ceri L. H&W ~~Scheuermann, Alan R. & June A. H&W~~	10/29/85 wd ~~6/4/76 WD~~	PT SE SE	1.00 A	1,000	7,130	8,130	120-0040-0400-1	15-11-01-02
Charest, Peter P. & Ceri L. H&W ~~Scheuermann, Alan R. & June A. H&W~~	10/29/85 wd ~~6/4/76 WD~~	PT SE SE	.993 A	790		790	120-0040-0405-4	15-11-01-03
Amick, Clarence V. & Ruth Stamber	9/12/62	PT SE SE	4.27 A	2,390	6,030	8,420	120-0040-0410-9	15-11-02
~~Duffin, Charles R. & Marjorie L.~~	~~8/11/56~~	~~PT SE SE~~	8.85 A	~~2,740~~	~~4,970~~	~~7,710~~	120-0040-0415-1	15-11-03
Pfeffer, Robert E. & Nancy L	11/9/88 WD	Pt Se Se	8.85A	2740	4970	7710	Sec 4	15-11-3
Bewley, Harry R. & Joyce A.	9/25/57	PT SE SE	4.04 A	2,340	7110	9450	120-0040-0420-6	15-11-04
Oseck, Victor W. & Julianne D. H&W ~~Bell, Donald J. & Elizabeth Ann~~	8/5/84 wd ~~7/21/58~~	~~PT SE SE~~	4.00 A	2,320	7,100	9,420	120-0040-0425-9	15-12
Menchhofer, Charles F. & Doris	3/29/65	Pt SE SE	1.02 A	1,070	4,600	5,670	120-0040-0430-3	15-12-01
Smith, Robert M. & ~~Mary Lou H&W~~	2/27/84 QCD ~~1/29/75 WD~~	PT SE SE	.98 A	1,070	4,500	5,570	120-0040-0435-6	15-12-02
~~McNelly, Gregory Clift & Theresa (H+W) Neiswinger, Donald W. & Elnora H&W~~	~~8/7/83 wd~~ ~~8/18/72 WD~~	PT SE SE	4.00 A	2,320	8910	11230	120-0040-0440-0	15-12-03
Vondersaar, Alma H. & John & Janet I. Vondersaar H&W	9/1/83 QCD	PT SE¼	22.6385A	3,360		3,360	Sec 4	15-5-05-01
Belcher, Robert M. & Nancy R. H&W	12/3/84 WD	PT W½SW¼ all went to Minor Plat 294	22.83 A	1270	400	1670		15-2-09
Everett, Robert L. & Ellen M. H&W	12/7/84 WD	PT W½SW¼	3.11A	2180	4470	6650		15-2-10
Austin, Robert P. & Marguerita M. H&W.	~~3/20/85 WD~~ 10/27/88 WD	PT E½SW¼	0.65A	640		640		15-10-02-01
Belcher, Robert M. & Nancy R. H&W	12/3/84 WD	PT SW	0.65A	See key # 15-2-09 for values				15-10

15 1

SECTION 27 TOWNSHIP 16 RANGE 1E HENDRICKS COUNTY, INDIANA, 19

Assessor's Plat-Book for WASHINGTON Township

Key Number on Plat	Parcel Number	NAMES OF OWNERS	DATE	DESCRIPTION	ACRES	Value of Lands	Value of Improvements	Value of Lands and Improvements
15-1 ✓		White Lick Cemetery	12/30/1891	Pt NW SW TAX EXEMPT (NON-TAXABLE)	.59 A ✓	1000		1000
~~15-2 & 10~~	~~120-0040-0243-3~~	~~Kepner, Madison H & Kepner, Maude~~	~~4/7/64 8/15/84 Aff~~	~~Pt SW~~	~~44.385 A~~	~~3930~~	~~4,870~~	~~8,800~~
15-2 ~~& 10~~	Sec 4	~~Kepner, Larry & Marion, Darrell (Kepner)~~ Hudson, Donduele & Sharon E.	8/15/84 Exp D. 3/4/85 WD	Pt SW 20.00 by deed 18.445A	~~44.385A~~	1850		1850
15-2-01 ✓	120-0040-0248-6	Pence, Charles K. & Frieda V. H&W	4/7/72 WD	Pt NW SW	1.49 A ✓	1,000	3,730	4,730
15-2-02 ✓	120-0040-0253-0	Kepner, Lenora	4/14/75 Aff	Pt SW SW	.81 A ✓	800	5,270	6,070
15-2-03 ✓	120-0040-0258-3	Clark, Roland & Josephine A.	4/22/58 Aff	Pt NW-SW	9.34 A) ✓	1,580	7120	8700
15-2-06 ✓		Clark, Roland & Josephine A.	8/11/72	Pt SW	2.059 A)			
15-2-04-01 ✓	120-0040-0263-8	~~Joseph, J. Joseph & Ersa M. H&W~~ Lane, Dallas E. & Theresa J. NW	~~2/3/70~~ 5/10/88 wd	Pt SW	1.16 A ✓	1,070	7,370	8,440
15-2-05 ✓	120-0040-0268-0	Hardwick, Carl Lewis & Connie S.	8/8/66 WD	Pt SW	.481 A ✓	800	9,770	10,570
~~15-2-07~~ ✓	~~120-0040-0273-5~~	~~Bishop, Preston L. & Eleanor~~	~~10/10/72~~	~~Pt SW~~	~~10.10 A~~	~~5,580~~	~~10,300~~	~~15,880~~
15-2-07	120-0040-0273-5	Porter, William F. & Sandra K. (H&W)	5/29/81 WD	Pt SW	10.10 A	5,580	10,300	15,880
15-2-02-01 ✓		Hardwick, George D. & Nancy L.	10/3/79 WD	Pt SW See page 175 Went to Minor Plat #76	.58 A			
15-2-08 ✓	120-0040-0278-8	Kepner, Larry F. & Burrly K.	5/19/75 WD	Pt SW	3.75 A ✓	1870	7770	9640
~~15-3 & 6~~ ✓	~~120-0040-0283-2~~	~~Life Estate, Hufford, Margaret A. & Worrell, Esther Elaine, ½ int.; Hufford, George Halbert & ½ int. Barrick Jane Hufford.~~ Hufford, Margaret, Dec. Halbert & Jane Barrick Hufford	~~5/5/88 Aff 12/20/77 Fin Dec~~	Pt NE SW	30.00 A) ✓	4,920		4,920
15-3+6					)			
~~15-4~~ ✓		~~Life Estate, Hufford, Margaret A. & Worrell, Esther Elaine, ½ int. Hufford, George Halbert & ½ int. Barrick Jane Hufford~~ Hufford, Margaret, Dec. Halbert & Jane Barrick Hufford	~~5/5/88 Aff 12/20/77 Fin Dec~~	Pt NW SE	22.00 A)			
15-4					)			
15-5 ✓	120-0040-0288-5	Joy, Darrel Ray & Maureen L. H&W	3/17/77 WD	Pt NE SE	1.98 A ✓	1,270	2,730	4,000
~~15-5-01~~ ✓	~~120-0040-0294-4~~	~~McDaniel, Richard E.~~ Murphy, James D.	~~6/27/83 WD 4/5/74 QCD~~	~~Pt NE SE~~	~~2.00 A~~ ✓	~~940~~		~~940~~
15-5-01	Sec 4	Hardesty, Rodney W. & Constance J. Spurgeon	5/31/88 wd	Pt NE SE	2.00 A	940		940
~~15-5-01-01~~ ✓	~~120-0040-0299-7~~	~~McDaniel, Richard Earl~~ Murphy, James D.	~~6/27/83 WD. 4/5/74 QCD~~	~~Pt NE SE~~	~~1.00 A~~ ✓	~~1,070~~	~~7030~~	~~8,100~~
15-5-01-01	Sec 4	Hardesty, Rodney W. & Constance J. Spurgeon	5/31/88 wd	Pt NE SE	1.00 A	1070	7030	8100
~~15-5-02~~ ✓	~~120-0040-0304-1~~	~~Johnson, Kenneth E. & Mary F.~~	~~9/14/56~~	~~Pt NE SE~~	~~3.00 A~~ ✓	~~1,780~~	~~7,730~~	~~9,510~~
15-5-2	Sec 4	Hein, Joseph D. & Denise	12/1/88 WD	Pt NE SE	3.00A	1780	7730	9510
15-5-03 ✓	120-0040-0309-7	Roberts, Geneva M.	9/13/79 Surv. Aff.	Pt NE SE	3.00 A) ✓	2,270	7,100	9,370
15-5-04 ✓		Roberts, Geneva M.	9/13/79 Surv. Aff.	Pt NE SE	1.66 A)			
15-5-05 ✓	120-0040-0311401	~~Vondersaar, Albert & Alma H.; Vondersaar, John & Janet T.;~~ Vondersaar, Paul R. & Joan M.	~~9/1/83 QCD. 6/1/80~~ ~~4/14/66~~ Exempt Aff.	Pt NE SE	11.3193A by deed ~~33.03 A~~ ✓	2700	20160	22860
15-7 ✓	120-0040-0319-4	Snelling, James C. & Veva May	4/3/43	Pt W SE & Pt E SW	36.00 A) ✓	4260		4260
15-20		S						
15-8 ✓	120-0040-0324-9	~~Brown,~~ Henriksen, Eileen Virginia	~~8/27/76 QCD~~ 8/28/87 QCD	Pt W SE	31.679 A	3,890	23,220	27,110
15-8-01 ✓	120-0040-0329-1	Sarkine, Robert & Virginia	8/2/56	Pt SW SE & Pt SE SW	5.17 A ✓	1,770	19,560	21,330
~~15-8-02~~ ✓	~~120-0040-0334-6~~	~~Burke, Terry J. & Joyce F. H&W~~	~~4/29/77 WD~~	~~Pt SW SE~~	~~.505 A~~ ✓	~~800~~	~~6,000~~	~~6,800~~
15-8-02	Sect 4	Badger, K.C. & Rhonda L. Keen	12/29/88 WD	Pt SW SE	.505A	800	6,000	6,800
15-8-03 ✓	120-0040-0339-9	Hampton, Dale E. & Thelma R.	10/10/58	Pt SW SE	5505 A ✓	800	5,770	6,570

27-16-1E

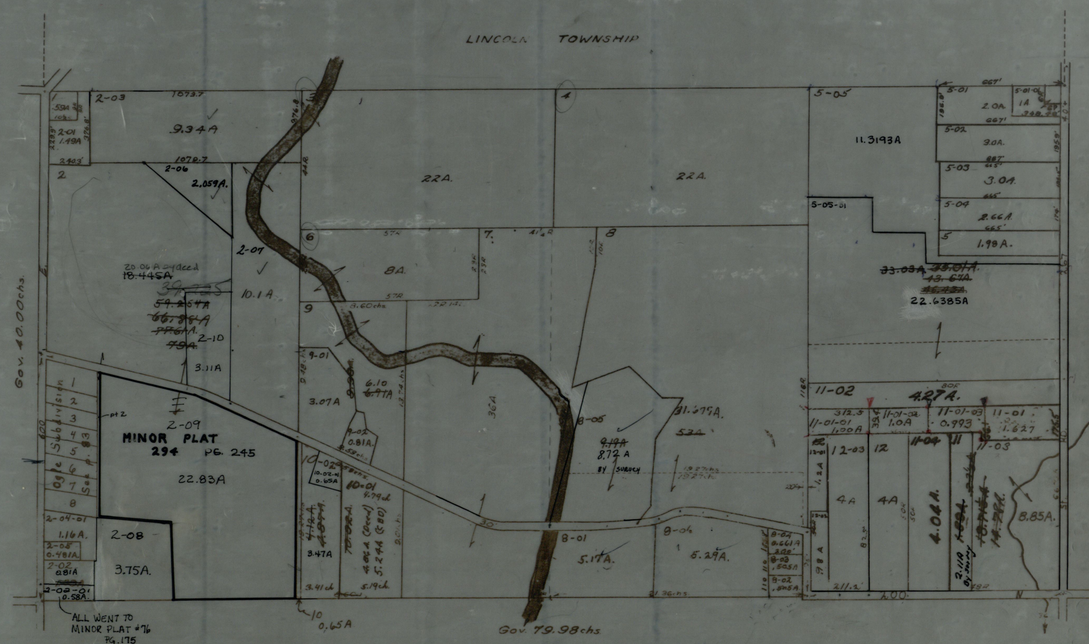
LINCOLN TOWNSHIP
MINOR PLAT
294 PG. 245
22.83A
22A.
22A.
11.3193A
22.6385A
4.27A.
4.04A.
8.85A.
Gov. 40.00chs.
Gov. 79.98chs.
ALL WENT TO
MINOR PLAT #76
PG. 175

16

SECTION 28 TOWNSHIP 16 RANGE 1E HENDRICKS COUNTY, INDIANA, 19

Assessor's Plat-Book for WASHINGTON Township

Key Number on Plat	Parcel Number	NAMES OF OWNERS	DATE	DESCRIPTION	ACRES	Value of Lands	Value of Improvements	Value of Lands and Improvements
~~16-1~~	~~120-0040-0445-3~~	~~Schutt Farms, Inc.~~ Roger R. (an undiv. 1/4 int as tenant in common) Schutt, John R., et al	~~6/30/54~~ 7/7/88 CWD.	~~SW~~	~~152.96~~	~~20190~~	~~7730~~	~~27920~~
16-1-06		Paulie, Donald J.	4/27/87 CWD PT	NW SW 1/4	.58A	820	2700	3520
16-2	120-0040-0450-8	Thomas, ~~Earl C.~~ & Evelyn	~~8/29/55~~ 10/27/82 QCD	PT NW SE	22.97 A)	3,140	10,970	14,110
16-1-01		Thomas, ~~Earl C.~~ & Evelyn	~~8/29/55~~ 10/27/82 QCD	PT SW 1/2	.95 A)			
16-1-02		Thomas, ~~Earl C.~~ & Evelyn	~~8/15/61~~ 10/27/82 QCD	PT SW	.33 A)			
16-1-03		Thomas, ~~Earl C.~~ & Evelyn	~~11/9/76~~ 10/27/82 QCD. Corp WD	PT SW 1/4	.17 A)			
16-3	120-0040-0455-0	Perkins, Dennis & Linda H&W	7/18/77 WD	PT W SE	29.08 A	3,550	3,490	7,040
~~16-3-01~~	~~120-0040-0460-5~~	~~Haymaker, Ira P. Sr. & Katherine Marie~~	~~5/23/68 WD~~	~~PT W SE~~	~~1.53 A~~	~~1,380~~	~~5,630~~	~~7,010~~
~~16-3-01~~	~~120-0040-0460-5~~	~~Vivian, Fred J. + Anna, H+W~~	~~1/18/80 WD~~	~~PT W SE~~	~~1.53A~~	~~1,380~~	~~5,630~~	~~7,010~~
16-3-03	120-0040-0465-8	Botzum, Gerald D. & J. Louise H&W	12/10/74 WD	PT W SE	3.23 A	2,200	8,930	11,130
16-4	120-0040-0470-2	Fisher, Donald Eugene	4/23/56	PT NE SE	16.60 A	2,270		2,270
16-5	120-0040-0475-5	Griffin, Jimmie Edward & Karen J. H&W	9/26/78 Corp WD	PT E SE Went to Minor Plat #12 Page 171	4.54 A	See page 171 Minor Plat #12		
~~16-5-01~~	~~120-0040-0481-4~~	~~Morton, John A. & Elizabeth J. H&W~~ Granger, Gregory L.	~~10/9/75 WD~~ 6-30-81 WD	~~PT E½ SE¼~~	~~9.066 A~~	~~2,720~~	~~5,670~~	~~8,390~~
16-5-01	Sec 4	Balz, William A. + Beverly J. H+W	4/11/85 WD	PT E½ SE¼	9.066A	2720	5670	8390
~~16-5-02~~	120-0040-0486-7	~~Morton, John A. & Elizabeth J. H&W~~	~~11/24/76 WD~~	~~PT E½ SE¼~~	~~4.52 A~~ By Survey	~~1,680~~		~~1,680~~
16-5-02	Sec 4	Balz, William A. + Beverly J. H+W	4/11/85 WD	PT E½ SE¼	4.52 By Survey	1680		1680
16-6	120-0040-0491-1	Gaskins, Nelson R. & Dorothy M. H&W	5/3/73 WD	PT E SE	~~5.23~~ .523A	800	5,330	6,130
16-6-01	120-0040-0496-4	Thompson, Sam D. & E. June	8/19/61	PT E SE	.521 A	800	7,800	8,600
16-6-02	120-0040-0501-3	Fischer, William F. & Rhea M.	8/4/62	PT E SE	.521 A	800	6,800	7,600
16-6-03	120-0040-0506-4	Hazelgrove, Donald E. & Alice M.	3/11/64	PT E SE	18.955 A	2,020	3,000	5,020
~~16-6-04~~	120-0040-0511-9	~~Poole, Jake, Jr. + Jeanie C. H+W~~ Parker, ~~Betty~~ & Charles	~~5/11/71 QCD~~ 8/4/86 WD	PT E SE	~~.491 A~~	~~800~~	~~7,400~~	~~8200~~
16-6-04	Sect. 4	Miller, Michael R. + Kimberly A. (H+W)	8/2/88 WD	PT E SE	.491A	800	7400	8200
16-6-05	120-0040-0516-1	Wade, Charles R. & Karol K.	3/30/65	PT E SE	.459 A	800	7,200	8,000
16-7	120-0040-0521-6	Bowman, David and Kathleen	5/14/79 WD	PT SW SE	23.89 A	3,550	13,330	16,880
~~16-8~~	~~120-0040-0526-9~~	~~Burns, Myrtle Maxine~~	~~5/21/54~~	~~PT SE SE~~	~~21.44 A~~	~~1,710~~	~~2,030~~	~~3,740~~
16-8	120-0040-0526-9	Pierson, Maxine M.	2-27-81 aff 8/15/84 QCD	PT SE SE	19.74A ~~21.44A~~	1870		1870
16-8-01	120-0040-0531-3	Gibson, Delbert E. ~~& Bonnie B.~~	~~5/13/71 WD~~ 8/15/84 QCD	PT SE	.56 A)	1,000	7,100	8,100
16-3-02		Gibson, Delbert E. ~~& Bonnie B.~~	~~5/13/71 WD~~	PT SE	.21 A)			
16-3-01	Sect #4	Johnson, Harry E. + Barbara J. H+W.	7/20/82 WD.	PT W SE	1.53A	1380	5630	7010
16-8-02		Hinton, Cheryl Ann, an adult person	10/11/84 QCD.	PT SE¼ SE¼	1.70A	1450	2000	3450
16-1-04		Schutt, Clara P.	10/14/86 Corp WD.	PT SW¼	1.01A	1010	13230	14240
16-1-05		Murphy, Joseph R. + Susan L. H+W.	12/31/86 Corp WD.	PT SW¼	4 A.	2320	11970	14290
16-8	Sec 4	Hinton, Cheryl Ann	10/19/87 WD	PT SE SE SEE page 232	19.74A	Went to	Minor Plat #	247
16-1	Sec #4	Ladden, Frankie + Phyllis A. Ladden	11/16/88 Deed	SW	152.96 AC	20190	7730	27920

28-16-1E

LINCOLN TOWNSHIP

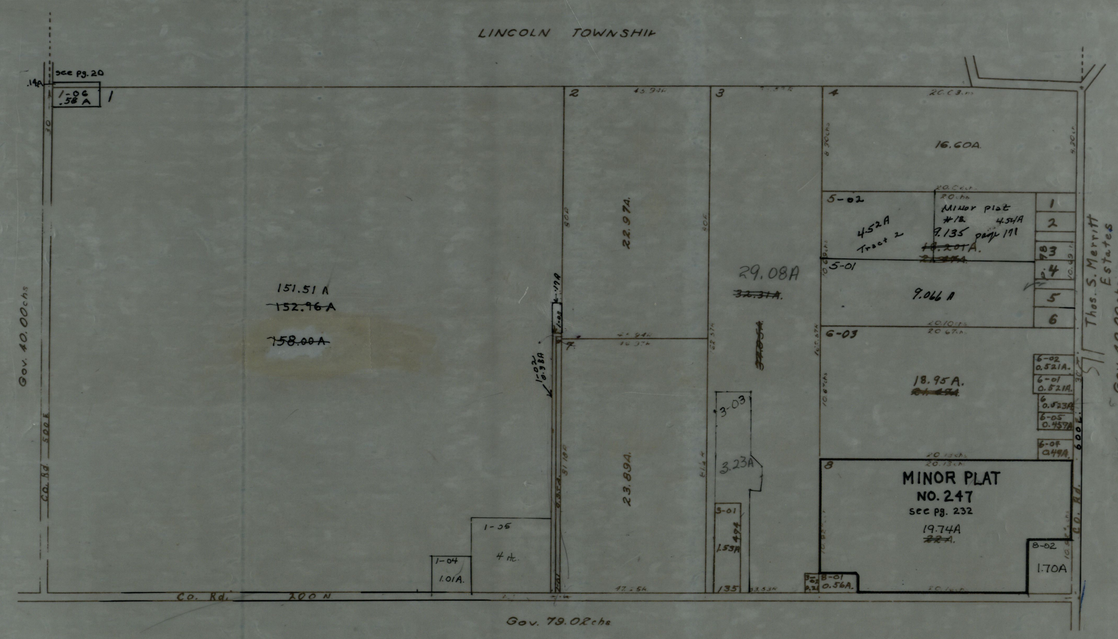

17

SECTION 29 TOWNSHIP 16 RANGE 1E HENDRICKS COUNTY, INDIANA, 19

Assessor's Plat-Book for WASHINGTON Township

Key Number on Plat	Parcel Number	NAMES OF OWNERS	DATE	DESCRIPTION	ACRES	Value of Lands	Value of Improvements	Value of Lands and Improvements
17-1	120-0040-0536-6	Ferree Farms Corporation, an Indiana Corp.	1/3/77 WD	N Sw	80.00 A	8800		8800
17-2	120-0040-0541-0	Robinson, Mabel L.	3/24/58	N SE	80.00 A	12,680	8,630	21,310
17-3-01	120-0040-0546-3	Wise, Rickie Lee & Bernadette M. H&W	7/31/78 WD	Sw Sw	1.03 A	1,070	6,260	7,330
~~17-3-02~~	~~120-0040-0551-8~~	~~Barton, Joseph C.~~ Hunckler, Richard J. & Sharon M. H&W	~~7-21-82 WD~~ 3/11/76 WD	~~Pt Sw Sw~~	~~.515 A~~	~~1030~~	~~5120~~	~~6150~~
~~17-3-02-01~~		~~Barton, Joseph C.~~ Hunckler, Richard J. & Sharon M. H&W	~~7-21-82 WD~~ 3/11/76 WD	~~Pt Sw Sw~~	~~.515A~~			
17-3-03	120-0040-0561-5	Norman, Thomas L. & Mary E. H&W	6/28/79 WD	Pt Sw Sw	4.15 A	2,370	4,250	6,620
17-4	120-0040-0566-8	Dean, Frances	8/31/77 Aff	SE Sw	40.00 A	4,560	4,130	8,690
~~17-5~~	~~120-0040-0571-2~~	~~Roger R. (an undiv. 1/4 int as tenants in Schutt Farms, Inc.~~ (Common) Schutt, John K. et al	~~4/7/88 6/30/54~~ CWD	S SE	80.00 A	12,730		~~12,730~~
17-5	Sec 4	Sladden, Frank E.	11/16/88 Trust Deed	S Se	80.00A	12,730		12,730
17-3-02	Sec 4	Ottinger, David W. & Melinda K. H&W	10/31/85 WD	Pt SW SW	.515 A	1030	5120	6150
17-3-02-01	Sec 4	Ottinger, David W. & Melinda K. H&W	10/31/85 WD	Pt SW SW	.515 A			

29-16-1E

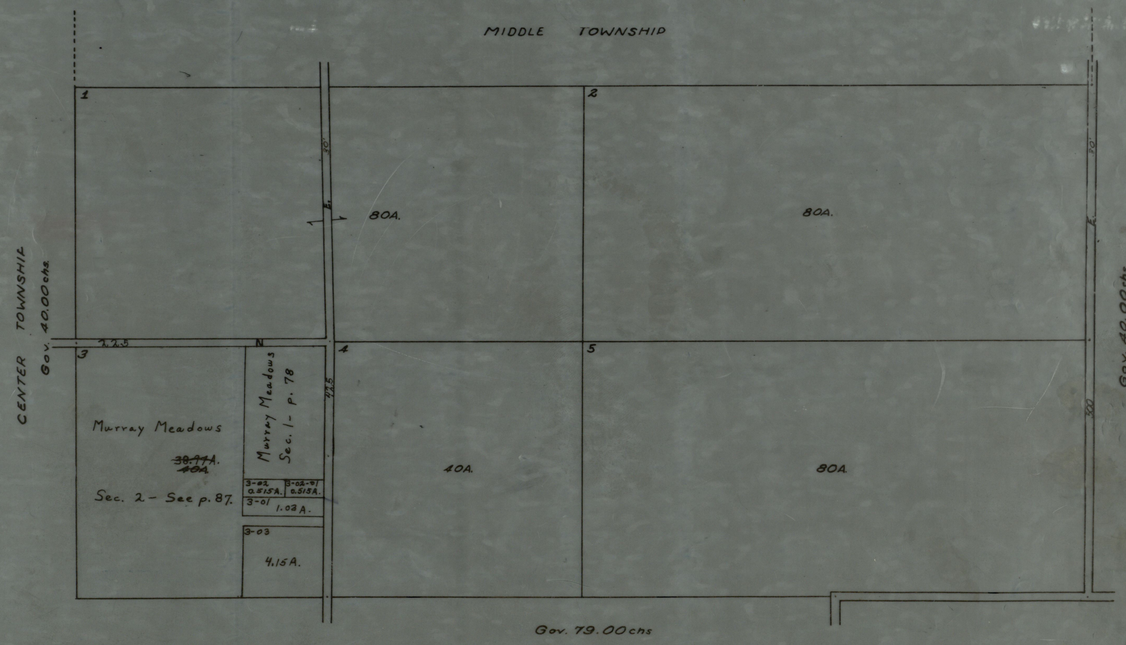

MIDDLE TOWNSHIP
CENTER TOWNSHIP
Gov. 40.00 chs.
Gov. 40.00 chs.
Gov. 79.00 chs
1
2
3
4
5
80A.
80A.
40A.
80A.
Murray Meadows
~~38.77A.~~
~~40A.~~
Sec. 2 - See p. 87.
Murray Meadows
Sec. 1 - p. 78
3-02
0.515A.
3-02-01
0.515A.
3-01
1.03 A.
3-03
4.15A.

18

SECTION 32 TOWNSHIP 16 RANGE 1E HENDRICKS COUNTY, INDIANA, 19

Assessor's Plat-Book for WASHINGTON Township

Key Number on Plat	Parcel Number	NAMES OF OWNERS	DATE	DESCRIPTION	ACRES	Value of Lands	Value of Improvements	Value of Lands and Improvements
18-13	120-0040-0794-1	Smith, Marvin A. & Elizabeth A.	11/13/70 Exec D	Pt E Sw	61.50 A	8490	4930	13,420
18-14	120-0040-0799-4	Gibbs. William Howard & Jennelle	4/21/69 WD	SW SW	7.12 A	2,040	5,900	7,940
18-14-02		Pierson, Paula E.	2/14/78	Pt SW SW See Minor Plat #57 Page 168	17.02 By Plat 16.95 A			
18-16		Baptist Church Called Abners Creek	5/19/1881	Pt NE SW (Tax Exempt)	1.52 A	1000		1000
18-17		Ragan, William & Gorrell, James (Public Cemetery)	12/18/1871	Pt NE SE (NON-TAXABLE)	.25 A		Non-Taxable	
~~18-12-01-03~~		~~J & W Developers, Inc.~~	~~11/5/79 WD~~	~~PT E½ SE¼~~	~~.33A~~			
18-12-01-03		Stucker, Robert L. & Carol E.	11/29/79 Corp WD	Pt-E½-SE¼	.33 A	270		270
18-12-01-04		J & W Developers, Inc.	3-11-80 WD	Pt E½ SE¼ SE¼	9.01 A	1890		1890
~~18-11-02~~	~~120-0040-0723-6~~	~~Lucas, Dorothy H.~~	~~8/26/80 WD~~	~~Pt W½ SE¼ + Pt E½ SW¼~~	~~13.37A.~~	~~2310~~	~~11130~~	~~13440~~
~~18-15-01~~	~~120-0040-0723-6~~	~~Lucas, Dorothy H.~~	~~8/26/80 WD~~					
18-11-02	See 4	~~Lucas, William I. & Dorothy H. H&W~~	~~11/15/85 Q/C 6/23/83 WD.~~	PT W½ SE¼ & PT E½ SW¼	13.37A	2310	11130	13440
18-15-01		~~Lucas, William I. & Dorothy H. H&W~~	~~11/15/85 Q/C 6/23/83 WD.~~					
18-11-01	See 4	Montgomery, Jack F. & Beulah C. H&W	2/4/87 Spwd	Pt W½ SE¼	5.02A	2510	9670	12,180
16-10-02-01				PT NE NW¼ Minor Plat 230	0.81 A			

SECTION 32 TOWNSHIP 16 RANGE 1E HENDRICKS COUNTY, INDIANA, 19

Assessor's Plat-Book for WASHINGTON Township

NAMES OF OWNERS	DATE	DESCRIPTION	ACRES	Value of Lands	Value of Improvements	Value of Lands and Improvements	Parcel Number	Key Number on Plat
~~Sallee, Emily Alberta (Life EsSate), Berry, Roy Allan & Vera R. H&W as tenants by the entireties~~	7/28/75 WD	SW NE	40.00 A	6,470	970	7,440	120-0040-0688-7	18-7
Bell, ~~Charles H.~~ & Shirley J.	~~10-3-85 Surv off~~ ~~3/26/71 WD~~	NW SW	~~40.00 A~~ 35A	1720		1720	120-0040-0693-1	18-9
Wooden, John A. & Mary F. H&W	9/1/87 WD	PT NW SW	5.00A	2400	4330	6730		18-9-01
Lange, Richard E. & Nilah S.	7/15/70 WD	Pt NE Sw	5.82 A	2,500	2,100	4,600	120-0040-0698-4	18-10
Shew, H. Walter & Thelma F.	5/17/40	Pt NE Sw	.96 A	760	2,230	2,990	120-0040-0703-1	18-10-01
Richmond, R. C. II & Betty Joan	12/4/67 WD	Pt E SW	~~6.82~~ 6.01 A	2280	10800	13080	120-0040-0708-4	18-10-02
~~Cline, John A.~~ Alexander, Rick & Michelle R. (H&W)	~~10/18/73 WD~~ 4/25/83 RSM D	W SE	3.07 A	2,150	3820	5970	120-0040-0713-9	18-11
~~Holdeman, James E. & Virginia D. H&W~~	~~5/29/79 WD~~	~~Pt W½ SE¼~~	~~5.02 A~~	~~2,510~~	~~9,670~~	~~12,180~~	120-0040-0718-1	~~18-11-01~~
Administrator of Veterans Affairs	11/30/82 WD	PT W½ SE¼	~~5.02A~~	~~2510~~	~~9670~~	~~12180~~		~~18-11-01~~
~~Lucas, William T. & Dorothy H.~~	~~4/12/71~~	~~Pt W½ SE¼ & Pt E½ SW¼~~	~~13.37 A~~)	~~2,310~~	~~11,130~~	~~13,440~~	~~120-0040-0723-6~~	~~18-11-02~~
~~Lucas, William T. & Dorothy H.~~	~~4/12/71~~	~~Pt W SE~~	)					~~18-15-01~~
Tillman, Donovan E. & Naomi H.	4/29/71	Pt W½ SE ¼	5.047 A	2,520	9,470	11,990	120-0040-0728-9	18-11-03
Tillman, Steven R. & Linet S. H&W	5/24/72	Pt W SE	5.003 A	2,500	8,370	10,870	120-0040-0733-3	18-11-03-01
Tillman, Dwaine D. & Terri C.	8/5/71	Pt W SE	5.05 A	2,500	9780	12,280	120-0040-0738-6	18-11-04
Lilly, Larry M. & Joyce D. H&W	2/25/86 WD							
~~Spall, Thomas A. & Bettie J. H&W~~	~~9/15/72 WD~~	Pt W½ SE ¼	5.02 A	2,510	9,470	11,980	120-0040-0743-0	18-11-05
Abell, George, (unmarried adult)	3/24/72	Pt W½ SE¼	1.23 A	780	370	1150	120-0040-0748-3	18-11-06
Warrick, Johnny K. & Delores J. H&W	3/21/84 WD							
~~Abell, George, adult~~	~~7/1/76 WD~~	Pt SE	3.55 A by sur	3010	15880	18890	120-0040-0753-8	18-11-07
Warrick, Johnny K. & Delores J. H&W	3/21/84 WD							
~~Abell, George, adult~~	~~7/1/76 WD~~	Pt E SE	1.60 A)					18-15
Woodford, Hilda B.	8/2/76 Aff	Pt W SE	1.87 A	1,070		1,070	120-0040-0758-0	18-11-07-01
Mehner, William H. & Carole A.	2/8/73	Pt W½ SE¼	5.38 A	2,470	9,400	11,870	120-0040-0763-5	18-11-07-02
Williams, Gerald W. & Kathleen P. H&W	1/14/87 WD							
~~Hudson, David Jr., & Evelyn Pauline H&W~~	~~2/20/73~~	Pt W ½ SE¼	5.02 A	1,810	14160	15970	120-0040-0768-8	18-11-07-03
~~Mid State Basket of Hendricks County~~	~~8/19/87 QCD~~							
~~Nutty, Jan & Anita H&W~~	~~7/29/74 WD~~	Pt SE	5.02 A	~~2,410~~	~~12,870~~	~~15,280~~	120-0040-0773-2	18-11-07-04
Neher, Joseph A. & Ellen L. (H&W)	10/18/88 cwd	PT SE	5.02A	2410	12870	15280	Sect. 4	18-11-07-04
Lawalin, Larry L. & Rosemary M. H&W	10/9/75 WD	Pt ~~E½~~ SE ¼	5.02 A	1,690		1,690	120-0040-0778-5	18-11-07-05
Fink, William G. & Thella M. H&W	2/8/83 WD	PT W½ SE¼	5.02A	2,410	19,910	22,320		18-11-07-05
~~Merritt, Ruth E.~~ Harris, Terrance A. & Jessica Ann (Heir) & Harris, Charles R. & Edna L. (Heirs)	~~6/29/78 Aff~~	E E SE	~~28.68A~~ ~~29.010 A~~	2650		~~2650~~	120-0040-0784-4	18-12-01
Craft, Gayle K. & Frances E. H&W	6/4/84 WD	E E SE	19.67A	3520	12870	16390	Sect 4	18-12-01
~~J. & W. Developers, Inc.~~ Stucker, Robert L. & Carol E.	11/29/79 Corp WD 11/17/77	E½ SE¼ SE¼	~~5.03 A~~ 2.72A	980		980	120-0040-0785-9	18-12-01-01
Burdett, Dennis J. & Mary J. H&W	4/29/87 WD	E ½ SE SE ¼	2.31A	830		830		18-12-01-01-01
Gulleson, Joyce, unmarried adult	3/27/78 Corp WD	Pt E½ SE¼ SE¼	.99 A	150		150		18-12-01-02
~~J. & W. Developers, Inc.~~ Fink, David R. & Sandra L. (H&W) & William G. Fink (Et Al)	~~11/5/83 Corp QCD~~ ~~9/1/76 Corp WD~~	Pt W E SE	.81 A By Surv. 1.52A Tax Area	450		450	120-0040-0789-7	18-12-04

18

SECTION 32 TOWNSHIP 16 RANGE 1E HENDRICKS COUNTY, INDIANA, 19

Assessor's Plat-Book for WASHINGTON Township

Key Number on Plat	Parcel Number	NAMES OF OWNERS	DATE	DESCRIPTION	ACRES	Value of Lands	Value of Improvements	Value of Lands and Improvements
~~18-1~~	~~120-0040-0576-5~~	~~Johnson, Jerald Lewis & Lynn Faye H&W~~ ~~Coons, Earl & Mildred~~	~~8/28/84 aff & WD~~ ~~12/11/50~~	~~W NW~~	~~20.0A by deed.~~ ~~19.7432 A~~	~~2,950~~	~~4,130~~	~~7,080~~
18-1	Sect 4	Landwerlen, Leo & Deloris H&W	8/28/84 WD	W NW	20.0A by deed	2950	4130	7080
18-1-01	120-0040-0582-4	Plunkett, Billy G. & Diana R.	3/12/69 WD	PT W NW	5.00 A	2,080	8,630	10,710
18-1-02	120-0040-0587-7	Fischer, Clarence & Avis E.	5/22/62	PT N NW	2.50 A	1,580	5,900	7,480
18-1-03	120-0040-0592-1	Showalter, Wayne A.	7/17/75 WD	PT W NW	5.00 A	2,400	12,220	14,620
18-1-04	120-0040-0597-4	Lowe, Jesse W. & Judith K. H&W	7/23/76 WD	PT W NW	2.50 A	1,880	9,130	11,010
18-1-05	120-0040-0602-1	Springer, David S. & Alma L.	1/8/66	PT W NW	10.079 A	1,330	7,330	8,660
18-1-06	120-0040-0607-4	Showalter, Wayne A.	7/17/75 WD	PT NW NW	13.1138 A	1,930		1,930
18-1-06-01	120-0040-0608-9	Alverson, Robert L. & Jeanne Lee	6/26/78 WD	PT NW NW	7.00 A	890		890
18-1-07	120-0040-0612-9	Riley, Donald E. & Karen K.	5/5/69	W NW	2.50 A	1,880	8,200	10,080
18-1-08	120-0040-0617-1	Alverson, Robert L. & Jeanne Lee H&W	12/26/73 WD	PT W½ NW ¼	10.064 A	1,330	11,870	13,200
18-1-09	120-0040-0622-6	Riley, Donald E. & Karen K.	7/26/72	PT W NW	2.50 A	1,500		1,500
18-2	120-0040-0627-9	Dean, Frances	8/31/77 Aff	PT NE NW	20.00 A	2,300		2,300
18-3	120-0040-0632-3	Burcham, Harvey C. & Ruth L. H&W	4/6/73 WD	NW NE	40.00 A)	7,640	2,300	9,940
18-5		Burcham, Harvey C. & Ruth L. H&W	4/6/73 WD	PT NE NW	12.72 A)			
~~18-4~~	~~120-0040-0637-6~~	~~Clark, David H. & Clark, Philip M.~~ ~~Clark Claire~~ ~~as Tenants in Common~~	~~12/17/85 order~~ ~~2/15/56~~	~~E NE S½~~	~~40.00 A~~	~~6,300~~	~~370~~	~~6,670~~
18-4	Sec 4	Temple, John L. & Ella E. H&W.	4-11-86 WD	E. NE S½	40.00 A.	6850	21500	28350
18-4-01	120-0040-0642-0	Robinson, Mable L.	3/24/58	E NE N½	40.00 A	5,880		5,880
18-5-01	120-0040-0647-3	Grubb, Anna M. (formerly Anna M. Robertson)	5/18/73 QCD	PT NE NW	2.28 A	1,420		1,420
18-6	120-0040-0652-8	Jones, ~~Orin E. &~~ Doyne	11/25/85 aff ~~4/30/75 WD~~	PT E NW	1.25 A	1,190	7,500	8,690
18-6-01	120-0040-0657-0	Richardson, Robert C. & Jo Ann	10/25/55	PT E NW	3.00 A	1,960	11,170	13,130
18-6-02	120-0040-0662-5	Myers, William M. & Helen V.	12/20/57	PT E NW	1.0 A	1,070	4,470	5,540
18-6-03	120-0040-0667-8	Walker, Alfred E. & Grace A.	10/25/68 WD	PT E NW	1.00 A	1,070	4,870	5,940
18-6-04	120-0040-0672-2	McKean, Alice M. ~~Fink, William G. & Thella M.~~	4/30/85 WD ~~7/24/68~~	PT SE NW	1.00 A	1,070	8,000	9,070
18-6-05	120-0040-0677-5	Richardson, Lowell Edward & Joyce Marie	4/8/69	PT SE¼ NW ¼	1.58 A)	1,520	10,870	12,390
18-6-07		Richardson, Lowell Edward & Joyce Marie	4/30/75 WD	PT SE NW	.25 A)			
18-6-06	120-0040-0683-4	Orris, Billy W. & Patricia A. H&W. ~~Benge, Victor & Ethel~~	9/8/86 WD ~~12-20-69 WD~~	PT E NW	35.92 A	4,820	4,230	9,050

32-16-1E

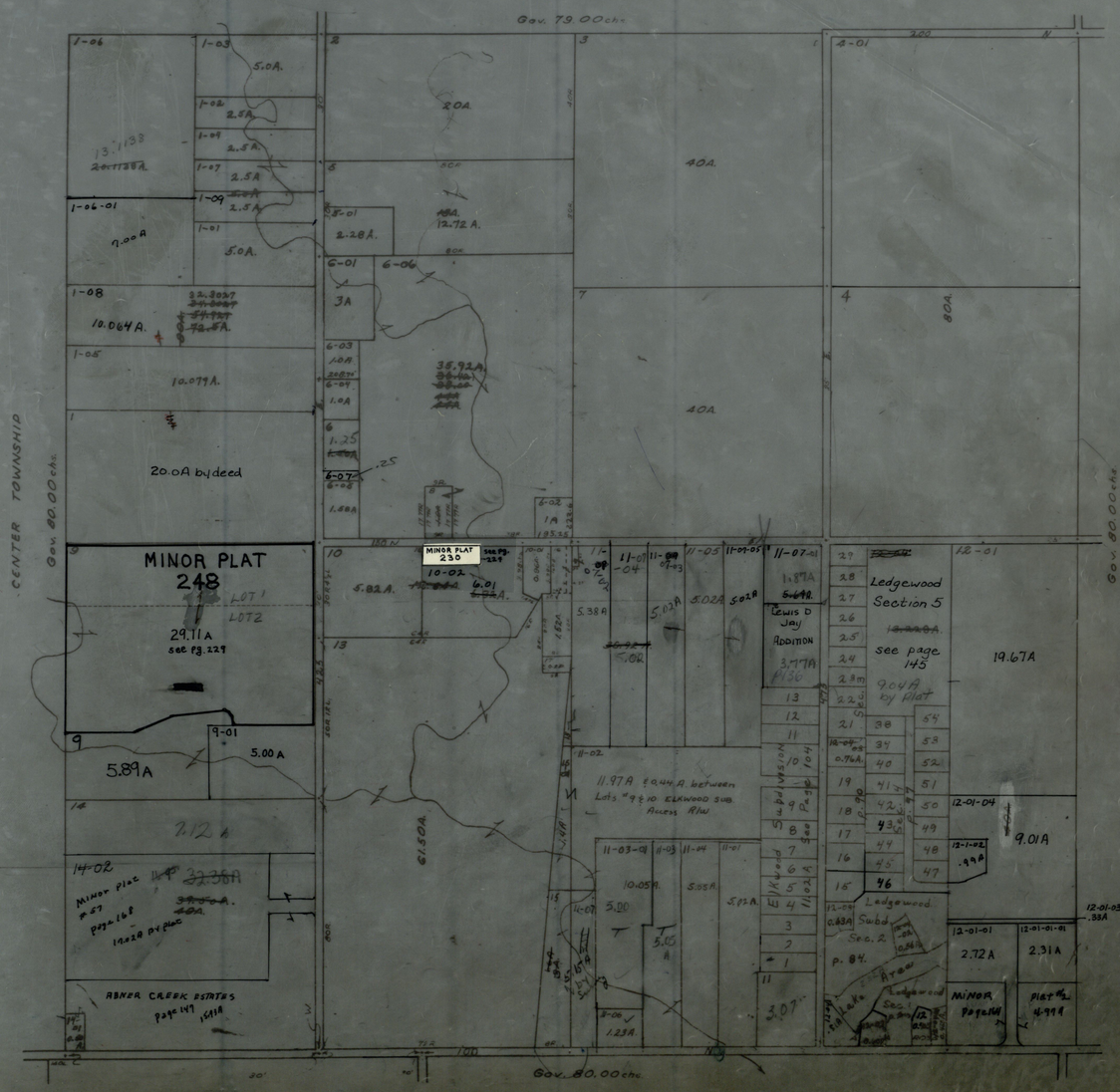
Gov. 79.00 chs
CENTER TOWNSHIP
Gov. 80.00 chs
MINOR PLAT
248
29.11A
see pg. 229
20.0A by deed
10.064A.
10.079A.
5.89A
5.00A
7.12A
ABNER CREEK ESTATES
Minor Plat #57
page 168
Ledgewood
Section 5
see page 145
9.04A by Plat
19.67A
9.01A
2.72A
2.31A
Lewis D Jay Addition
11.97A & 0.44A between Lots #9 & 10 Elkwood Sub. Access R/W
Elkwood Subdivision
Ledgewood Subd. Sec. 2
Lake Area
Minor Page 164
Plat #2
4.99A
Gov. 80.00 chs

EXPLANATION OF ADJUSTMENTS	YEAR	PARCEL NUMBER	KEY NO.	ASSESSMENT VALUES				Total Land & Improvements	YEAR	SECTION TOTAL
				LAND		IMPROVEMENTS				
				Adjustments	Value	Adjustments	Value			
	1979				430,000		854670	1284670		
	1980	NON-TAX.	15-1	-1000						
		"	18-17	-670						
			13-1	-770						
			13-1-1	+770						
			13-4	-670		-3090				
			13-4-1	+1000		+3090				
			14-5	-60						
			14-5-7			+740				
			14-5-11			+9820				
			14-5-12	+800						
			14-6-3			+1350				
			15-2-8	-400						
			16-5	-2360		-11690				
			18-1-03			+2690				
			18-11-7-3			+1660				
			18-12-1	-60						
			18-12-1-3	+270						
				-3150	426,850	+4570	859,240	1,286,090		
		TAX EXEMPT	15-1	+1000						
				+2150	427,850	+4570	859,240	1,287,090	1980	
	1981		13-1-1	+1640		+16930				
			14-4	-190						
			14-4-1	+800						
			16-6-4			+860				
			18-11-6			-1400				
			18-12-1	-1280						
			18-12-1-4	+1870						
				+2860	430,710	+16390	875,630	1,306,340	1981	6,094,330
	1982		14-4-1	+200		+11,330				
			14-5	-220						
			14-5-13	+1170		+9380				
			15-9-2			+330				
			15-11-4			+540				
			16-7	+330		+11,800				
			18-11			+770				
				1480	432,190	+34,150	909,780	1,341,970	1982	
	1983		14-4-1			+1590				
			14-6-1-2-1			+1350				
			15-9-02			+330				
			15-11-04			+540				
			18-11-04			+1250				
				-0-	432,190	+5060	914,840	1,347,030	1983	

See next page

Sect #4 Pop 13-18

Sec. #

EXPLANATION OF ADJUSTMENTS	YEAR	PARCEL NUMBER	KEY NO.	ASSESSMENT VALUES				Total Land & Improvements	YEAR	SECTION TOTAL
				LAND		IMPROVEMENTS				
				Adjustments	Value	Adjustments	Value			
	1983				432,190		914,840	1,347,030		
	1984		14-1	-1260	✓					
			14-1-04	+1,260	✓					
			14-7-01			+1120	✓			
			15-5-05	-2310	✓					
			15-5-5-1	+3360	✓					
			16-6-04			+570	✓			
			18-11-7-5	+720	✓	+19,910	✓			
		(Should have been 83/84 chg)	18-12-04	+300						
				+2,070	434,260	+21,600	936,440	1,370,700	1984	
	1985		13-2	-170						
			13-2-1	+1190		+13,550				
			14-1-1			+870				
			14-3-1	-1330		-10,280				
			14-3-1-1	+2460		+10,280				
			14-4	-700		-4000				
			14-4-2	+1600		+4000				
			14-6-1-2-1			+750				
			15-2	-2080		-4870				
			15-2-9	+1270		+400				
			15-2-10	+2180		+4470				
			15-5-5	+1330		+20,160				
			16-8	+160		-2030				
			16-8-2	+1450		+2000				
			18-11-7	+740		+15,880				
			18-12-1	+870		+10,130				
				+8970	443,230	61,310	997,750	1,440,980		
	1986		14-5-10			+1230				
			14-6-1	-590		-5440				
			14-6-1-3	+1020		+5440				
			14-6-16			+1350				
			15-10-2	-240						
			15-10-21	+640						
			15-12-3			+3040				
			18-12-1			+2740				
				+830	444,060	+8360	1,006,110	1,450,170	1986	
	1987		14-4-2	-600		-0-				
			14-4-2-1	+700		-0-				
			14-5	-1310		+1180				
			14-5-14	+1640		+13,640				
			14-5-15	+1490		+11,930				
			14-7	-360		-1850				
			14-7-2	+1600		+1850				
			16-1	-880		-11,970				
			16-1-4	+1010		+13,230				
			16-1-5	+2320		+11,970				
			18-4	+550		+21,130				
				+6160	450,220	+61,110	1,067,220	1,517,440	1987	

EXPLANATION OF ADJUSTMENTS	YEAR	PARCEL NUMBER	KEY NO.	ASSESSMENT VALUES				Total Land & Improvements	YEAR	SECTION TOTAL
				LAND		IMPROVEMENTS				
				Adjustments	Value	Adjustments	Value			
	1988		15-8	-0-		+19,550				
			16-1	-70		-2700				
			16-1-6	+820		+2700				
			16-8	-1870		-0-				
			18-9	-3850		-4330				
			18-9-1	+2400		+4330				
			18-10-2	-310		-0-				
			18-12-1-1	-290		-0-				
			18-12-1-2	+830		-0-				
				-2340	447,880	+19,550	1,086,770	1,534,650	1988	

19

SECTION 33 TOWNSHIP 16 RANGE 1E HENDRICKS COUNTY, INDIANA, 19

Assessor's Plat-Book for WASHINGTON Township

Key Number on Plat	Parcel Number	NAMES OF OWNERS	DATE	DESCRIPTION	ACRES	Value of Lands	Value of Improvements	Value of Lands and Improvements
~~19-13-01~~	~~120-0050-0459-3~~	~~Peck, Joseph O. & Laura B. H&W~~	~~2/19/76 WD~~	~~SE¼~~	~~5.63 A~~	~~2,530~~	~~12,030~~	~~14,560~~
19-13-02	120-0050-0464-8	Velikan, Frank C. & Veronica R. H&W	~~2/19/76 WD~~ 10/27/81 QCD	Pt SE¼ 8.92A	~~6.94~~ A	2810	3,920	6730
19-15	120-0050-0469-0	Pock, Robert & Grace	4/6/40	Pt SE SW	36.66 A	3,220	6,730	9,950
19-13-01	120-0050-0459-3	~~Bailey May Stone & Dorothy N. (H&W)~~	2/4/80 WD	SE ¼	~~5.63A~~ 5.47A	2460	12,030	14490
~~19-3-01-01~~		~~Harris, Charles R. & Edna L. H&W~~ Harris, Terrance A. & Jessica Ann H&W	~~3/6/81 WD~~	Pt NW¼	20.00A	~~3180~~		~~3180~~
19-11-01-14		Whitney, James D. & Brenda S. H&W.	7/14/81 WD	Pt SE¼	30.134A	3160		3160
19-11-01-15		Whitney, James D. & Brenda S. H&W.	7/14/81 WD	Pt SE¼	.297A			
19-11-01-04		Showalter, Hannah E.	9/10/82	Pt SE	.75A	1200	8390	9590
19-11-01		Wilkes, Kenneth W. & Karen S. H&W.	5/13/83 WD.	PT SE	2.104A by deed	1120	410	1530
19-3-01-01		Ridgeway, Glenn M. & Ethel M. H&W	12/19/83 WD 6/14/84 QCD.	Pt NW¼	20.00 A.	3180		3180
19-13-01-01		Velikan, Frank C. & Veronica R. H&W & tenants by the entireties	11/29/84 WD. 4/18/85 WD	PT S½ SE¼	.16A	See Key No. 19-13-02		for Values
19-9-04		Pecar, Michael Allen, Kinterest & Pecar, Helen M., adult, Kinterest		PT SW¼ SW¼	5.00A	1680		1680
19-11-01-08-01		Cox, David V. & Judith K. H&W.	2/1/85 WD.	PT SE¼	3.000A	1680		1680
~~19-9-05~~		~~Thompson, Deborah Clair~~	~~5/3/85 WD~~	~~PT W½ SW¼~~	~~1.60A~~	~~1000~~		~~1000~~
19-13-03-01		Hendricks County, Indiana	5/28/85 Cert.	PT SE¼	0.520A	Non-Taxable		
19-7-01-35-01		Coder, Jerry L. & Geraldine D. H&W.	3/8/85 QCD.	PT NE¼ NE¼	0.043A	See Key # 19-7-01-89 for Values		
19-9-05	Sec 5	Thompson, Ronald William & Deborah Claire H&W	3/2/87 WD	Pt W½ SW¼	1.60A	1420	12440	13860
19-12		Bruner, Andrew L. & Nola L	7-31-86 WD	Pt NE SE	9.00A	See Key # 223-13		
19-11-04	Sect. 5	Hines, Charles P. & Nancy E. (H&W)	8/10/88 WD	PT SE	3.6A	1950	10940	12890

SECTION 33 TOWNSHIP 16 RANGE 1E HENDRICKS COUNTY, INDIANA, 19

Assessor's Plat-Book for WASHINGTON Township

NAMES OF OWNERS	DATE	DESCRIPTION	ACRES	Value of Lands	Value of Improvements	Value of Lands and Improvements	Parcel Number	Key Number on Plat
Hufford, Arthur A. & Judy A. H&W	10/1/75 WD	NE SW	1.00 A)	2,830	10860	13690	120-0050-0348-6	19-10-03
Hufford, Arthur A. & Judy A. H&W	10/1/75 WD	E½ NE¼ SW¼	19.00 A)					19-10-04
Moore, Charles & Louise	5/2/66 WD	PT SE	3.592 A	1,670	9,240	10,910	120-0050-0358-3	19-11
~~Black, Ralph E. & Mary W. H&W~~	~~5/13/72 WD~~	~~Pt SE~~	~~2.104 A by deed 31.696 A~~	3,070	410	3,480	120-0050-0363-8	19-11-01
Spell, Delbert L. & Mary E. H&W	5/17/82 WD	Pt SE	2.104A by deed	1120	410	1530	Sect 5	19-11-01
~~Speer, Virginia Ann~~ Schaler, C.	~~9/11/74 WD~~ 11/4/85 WD	Pt SE	.73 A	1,200	7,460	8,660	120-0050-0368-0	19-11-01-01
~~Eaton, Steven Craig & Lori Anne H&W~~ ~~Stacy, Thomas H. & Sandra L.~~	~~9/16/85 WD~~ ~~3/19/71 WD~~	~~Pt SE~~	~~.74 A~~	~~1200~~	~~7,730~~	~~8,930~~	~~120-0050-0373-5~~	~~19-11-01-02~~
Hendricks, Jesse B. & Marjorie E. H&W	10/14/87 WD	Pt SE	.74A	1200	7730	8930	See 5	19-11-01-02
Whitney, James D. & Brenda S. H&W	3/14/74 WD	Pt SE	.73 A	1,200	7,460	8,660	120-0050-0378-8	19-11-01-03
~~Gootee, Kenneth & Gootee, Robert F. as tenants in common~~	~~4/29/78 WD~~	~~Pt SE~~	~~.75 A~~	~~1,200~~	~~8,390~~	~~9,590~~	~~120-0050-0383-2~~	~~19-11-01-04~~
Gentry, Ronald M. & Elaine H&W	9/19/80 WD	error See 19-11-04 Pt SE	.75A	1200	8390	9590	120-0050-0383-2	19-11-01-04
Beaman, ~~Ronald L.~~ Sheila J. H&W	~~4/19/85 QCD 10/31/77 WD~~	4/25/88 QCD Pt SE	.74 A)	1,200	9,260	10,460	120-0050-0388-5	19-11-01-05
Beaman, ~~Ronald L.~~ Sheila J. H&W	~~4/19/85 QCD 10/31/77 WD~~	4/25/88 QCD Pt SE	.007 A)					19-11-01-05
Beaman, ~~Ronald L.~~ Sheila J. H&W	~~4/19/85 QCD 10/31/77 WD~~	4/25/88 QCD Pt SE	.029 A)					19-11-01-05
Pitts, Harold C. & Catherine M. H&W	~~9/8/88 WD 9/1/71 WD~~	Pt SE	.78A ~~.691 A~~ 10' adjacent* ~~.089 A~~	1,200	12,450	13,650	120-0050-0394-4	19-11-01-06
~~Edwards, Richard H. & Judy K. H&W~~ ~~King, Robert B. & Jo Ellen H&W~~	~~9/25/85 WD 1/4/73~~	~~Pt SE¼~~	~~3.634 A~~	~~1310~~	~~11,590~~	~~12,900~~	120-0050-0399-7	~~19-11-01-07~~
Cross, Warner C. & Frances H&W	8/11/87 wd	Pt SE¼	3.634A	1310	11,590	12,900	See 5	19-11-01-07
~~Hancock, H. Ray & Jeanna L. H&W~~ ~~Yount, Robert A. & Emily A. H&W~~	3-24-86 WD ~~1/8/74~~	Pt SE	~~5.234 A~~ 2.234A	1790	10,010	11800	120-0050-0404-4	19-11-01-08
~~Caldwell, Johnny D. & Phyllis A. H&W~~ ~~Rude, Nancy S. & Carmen Tapales, as joint ten. with right of survivorship and not as tenants in common.~~	~~5/19/87 WD 6/3/75 Corp WD~~	Pt SE	5.658 A	2,660	10,240	12900	120-0050-0409-7	19-11-01-09
~~Deremer, Patrick L. & Virginia D. H&W~~	~~2/2/83 QCD 9/20/76 WD~~	~~Pt SE¼~~	~~5.067 A~~	~~2,110~~	~~17620~~	~~19730~~	~~120-0050-0411-4~~	~~19-11-01-10~~
Deremer, Patrick L. & Mary C. H&W	12/2/85 QCD 2/2/83 QCD	Pt SE¼	5.067A	2110	17620	19730	See 5	19-11-01-10
~~Deremer, Patrick L. & Virginia D. H&W~~	~~9/20/76 WD~~	~~Pt SE¼~~	~~5.07 A~~	~~2,030~~		~~2,030~~	~~120-0050-0419-4~~	19-11-01-11
Deremer, Patrick L. & Mary C. H&W	12/2/85 QCD 4-10-80	Pt SE¼	5.07A	2030		2030	See 5	19-11-01-11
~~Raney, Loretta B.~~ Reed, David L. & Barbara S.	~~7/20/79 Aff~~	~~Pt SE¼~~	~~5.163 A~~	~~1,700~~	~~8,490~~	~~10,190~~	~~120-0050-0424-9~~	~~19-11-01-12~~
Reed, David L. & Barbara S.	2/4/85 WD 4-10-80 WD	Re recorded to correct legal	Pt SE 1/4 5.163A	1700	9090	10790	120-0050-0424-9	19-11-01-12
Willes, Kenneth W. & Karen S. H&W ~~Spell, Delbert L. & Mary E. H&W~~	11/12/79 WD ~~1/13/77 WD~~	~~Pt SE¼~~	1.490 A	1,790	7,980	9,770	120-0050-0429-1	19-11-01-13
Pursel, Donald F. & Barbara J.	12/3/64	PT SE	5.00 A	1,070	4730	5800	120-0050-0434-6	19-11-02
Moore, John M. & Wilma F.	5/2/66	PT SE	2.80 A	1,860	9,880	11,740	120-0050-0439-9	19-11-03
~~Lewis, Henry Jr. & Helen M.~~	5/2/66	~~Pt SE~~	3.60 A	~~1,950~~	~~10,940~~	~~12,890~~	120-0050-0444-3	19-11-04
Gentry, Ronald M. & Elaine H&W	~~10/18/85 QCD~~ 9/19/80 WD	PT SE	3.60A	1950	10940	~~12,890~~	Sect #5	19-11-04
~~Westover, James D. & Schmitt, Eileen Westover, as tenants in common; Westover, Bert J. & Maude J. (Life Estate)~~	~~1/4/63 QCD~~	~~Pt NE SE~~	9.00 A				120-0050-0449-6	19-12
VELIKAN, FRANK C. & VERONICA R. (H+W) ~~Peck, Frank A.~~	~~WD 2/18/83 10/7/74 AFF~~	PT S SE	~~34.412 A~~ 30.592A)	3650		3650	120-0050-0454-0	19-13
VELIKAN, FRANK C. & VERONICA R. (H+W) ~~Peck, Frank A.~~	~~2/18/83 WD 10/7/74 AFF~~	Pt SE SW	3.50 A)					19-14
Velikan, Frank C. & Veronica R. H&W	4/21/82 WD	PT S½ S6¼	3.304 3.82A	940		940		19-13-03
~~Stepper, Fred & Madgine I. H&W~~	~~9-17-80 WD~~	~~PT SE~~	~~3.60 A~~	~~1950~~	~~10940~~	~~12890~~	See 5	19-11-04

19

SECTION 33 TOWNSHIP 16 RANGE 1E HENDRICKS COUNTY, INDIANA, 19

Assessor's Plat-Book for ..... Township

Key Number on Plat	Parcel Number	NAMES OF OWNERS	DATE	DESCRIPTION	ACRES	Value of Lands	Value of Improvements	Value of Lands and Improvements
19-7-01-28	120-0050-0237-9	Nyland, John Thomas & Karen Joyce	5/30/75 WD	Pt NE NE	.51 A	1,070	7,720	8,790
19-7-01-29	120-0050-0242-3	~~Skehill, James W. & Gloria~~ Coder, Terry L. & Geraldine D. (H+W)	~~6/1/67~~ 3/8/85 QCD	Pt NE NE	~~.757~~ .7044 A	1,200	7,020	8,220
19-7-01-30	120-0050-0247-6	~~Umbaugh, Terry & Sarajane H&W~~ Parry, John E. & Shelley E.	11/7/86 WD ~~12/11/78 WD~~	Pt NE NE	.924 A	1,290	9,910	11200
19-7-01-29-01		Parry, John E. & Shelley E.	11/7/86 WD.	PT NE¼ NE¼	.0526 A			
~~19-7-01-31~~	~~120-0050-0252-0~~	~~Schupbach, Ronald E. & Sharon K. H&W~~	~~4/30/73 WD~~	~~Pt NE NE~~	~~.685 A~~	~~1,470~~	~~8,270~~	~~10,240~~
19-7-1-31	Sec 5	Thurman, Larry K	12/2/88 QD	Pt NE NE	.685A	1470	9270	10740
19-7-01-32	120-0050-0257-3	Moench, Charles W. & Carolyn A. H&W	2/28/73 WD	Pt NE NE	.82 A	1,470	11,450	12,920
19-7-01-33	120-0050-0262-8	Kelley, George A. & Rosemary A.	7/18/69	Pt NE NE Tract 21-W Je-To Lake	.574 A	1,200	6110	7310
19-7-01-34	120-0050-0267-0	Kelley, Rosemary	11/18/75 WD	Pt NE¼ NE¼	.591 A	900		900
19-7-01-35	120-0050-0272-5	Beighler, Richard L. & Vicki L.	3/2/71 Corp WD	Pt NE¼ NE¼	~~.557~~ .5144 A	1,200	12370	13570
19-7-01-36	120-0050-0277-8	Wright, Clyde C. & Vilma M. H&W	5/18/71	Pt NE¼ NE¼	.730 A	870		870
19-7-01-37	120-0050-0282-2	Haugher, Robert L. ~~& Virginia~~	~~3/10/71~~ 9/8/83 QCD	Pt NE¼ NE¼	1.05 A	1,330	10,020	11,350
19-7-01-38	120-0050-0287-5	~~Clements, John A. & Eileen A. H&W~~ Boxdy, Timothy P. & Jodi L. H+W	~~8/25/71~~ 1/20/87 WD	Pt NE¼ NE¼	.747 A	1,270	7,760	9,030
19-7-01-39	Sect. 5	Baret, Stephen R. & Sandra L. (H+W)	10/14/88 WD	PT NE¼ NE¼	.568 A	1470	10670	12140
~~19-7-01-39~~	~~120-0050-0293-4~~	~~Fair, Michael J. & Janet Coltoran H+W~~ ~~Payne, Janet Lee~~	~~10/3/83 WD 5/16/79 QCD~~	~~Pt NE¼ NE¼~~	~~.568 A~~	~~1,470~~	~~10670~~	~~12140~~
19-7-01-39	Sec 5	Orr, Steven L. & Lori A. H&W	10/16/86 wd	Pt NE¼ NE¼	.568A	1470	10670	12140
19-7-01-40	120-0050-0298-7	Cooper, Delbert G. & Margorie A. H&W	2/26/73	Pt NE NE Tract 18	.960 A	1,270	11,970	13,240
19-7-01-41	120-0050-0303-4	Moench, Charles William & Carolyn A. H&W	10/9/73 WD	Pt NE NE	.467 A	670		670
19-7-03	120-0050-0308-7	Poynter, Hubert F. & Betty M.	7/20/68 WD	Pt SE NE	.654 A	1,000	4,030	5,030
19-7-04	120-0050-0313-1	Cohernour, Franklin & Nona H&W	8/31/72 WD	Pt SE NE	.654 A	1,000	4,940	5,940
19-7-05		Cemetery		(NON-TAXABLE)	.2209 A		Non-Taxable	
19-8	120-0050-0318-4	Carter, Clyde W. & Maxine D. H&W	12/10/74 WD	Pt NW SW	4.20 A	1,200	3,010	4,210
19-9	120-0050-0323-9	Pecar, Robert L. & Helen M.	2/8/49	Pt W SW 49.608A	~~51.208 A~~ 56.208 A	7440		7440
19-9-02	120-0050-0328-1	Stanbrough, Richard E. & Joyce M. H&W	11/9/73 QCD	Pt W SW	5.50 A	1,380	5,450	6,830
19-9-03		Diamondale West	5/1/74 Plat	Pt W SE See Diamondale West Page 138	14.092 A			
19-10	120-0050-0333-6	~~Smith, Denman E. & Opal G.~~ Staples, Wendell N. & Herbert J. Staples	~~10/1/75 AFF 2/26/75~~ 1/19/88 QD 10/7/88 WD	NE SW	18.00 A	2,730		2,730
19-10-01	120-0050-0338-9	Cox, Charles H. & Vivian E.	4/24/58	Pt E NW	1.00 A	400		400
19-10-02	120-0050-0343-3	Smith, ~~Denman E.~~ & Opal G.	~~3/25/71~~ 10/7/88 SURD AFF	Pt E½ SW¼	1.00 A	500	5,310	5,810

SECTION 33 TOWNSHIP 16 RANGE 1E HENDRICKS COUNTY, INDIANA, 19

Assessor's Plat-Book for WASHINGTON Township

NAMES OF OWNERS	DATE	DESCRIPTION	ACRES	Value of Lands	Value of Improvements	Value of Lands and Improvements	Parcel Number	Key Number on Plat
Jones, David L. & Phyllis H.	6/15/65 WD	Pt NE NE Tract 4	1.139 A	1,120		1,120	120-0050-0126-1	19-7-01-06
Bledsoe, Lawrence T. & Pamela R. H&W	10/27/78 WD	Pt NE NE	.509 A)	1,200	5,700	6,900	120-0050-0131-6	19-7-01-07
Bledsoe, Lawrence T. & Pamela R. H&W	10/27/78 WD	Pt NE NE	.121A)					19-7-01-13
McCafferty, Thomas W. & Linda E.	4/30/65 WD	NE NE	.637 A	1,200	6,630	7,830	120-0050-0136-9	19-7-01-08
~~Henning, William C. & Ann S. H&W~~	3/3/76 WD	Pt NE NE	.539 By survey	~~1,200~~	~~5,040~~	~~6,240~~	120-0050-0141-3	19-7-01-09
Wesner, Ross C. & Linda M. H&W.	7/12/82 WD.	PT NENE	.539 by survey	1200	5040	6240	Sect #5	19-7-01-09
Irbe, Visvalsis I. & Leah J.	7/11/59	Pt NE NE	.475 A	1,070	4,950	6,020	120-0050-0146-6	19-7-01-10
Barnes, Alvin R., unmarried Adult	12/8/78 QCD	NE NE	.470 A)	1,070	6,480	7,550	120-0050-0151-0	19-7-01-11)
Barnes, Alvin R.	12/8/78 QCD	Pt NE NE	.039 A)					19-7-01-11-01)
Beaman, Albert L. & Ethel Mary	9/25/60	NE NE	1.42 A	810		810	120-0050-0156-3	19-7-01-12
Jones, Donald F. & Mary K.	12/12/64	Pt NE NE Tract 6	.808 A	530		530	120-0050-0161-8	19-7-01-14
~~Redding, Robert E. & Shirley A. H&W~~ Redding, Shirley A.	~~5/15/61 5/17/85 Suffund~~ 9/5/85 Qff	~~Pt NE NE Tract 6 A West~~ Pt NENE Tract 6 A West	~~.712 A~~ .712A	~~1,200~~ 1200	~~7820~~ 7820	~~9020~~ 9020	~~120-0050-0166-0~~ Sec 5	~~19-7-01-14-01~~ 19-7-01-14-1
~~Barnes, Ronald D. & Sandra S. H&W~~	7/19/78 WD	Pt NE NE	~~.516 A~~	~~730~~	~~7730~~	~~8460~~	~~120-0050-0171-5~~	~~19-7-01-15~~
Boling, Timothy O. + Mary J. H+W.	4-9-86 WD	pt NE NE	.516 A	730	7730	8460	Sec 5	19-7-01-15
Baker, Russell R. & L. Catherine	6/7/51	Pt NE NE Tract 10E Je-To Lake	.515 A	1,070	5060	6130	120-0050-0176-8	19-7-01-16
Rondinella, Joseph S. & Marjorie J.	7/20/62	Pt NE NE Tract 11-W	.483 A	1,200	7,670	8,870	120-0050-0181-2	19-7-01-17
Scott, ~~John W. +~~ Elva J. ~~H&W~~	~~4/30/64~~ ~~10/10/72 QCD~~ ~~WD~~ 4/30/73 QCD (to correct 1-24-86 AFF legal description)	Pt NE NE Tract 8	.927 A	1,270	7,120	8,390	120-0050-0186-5	19-7-01-18
Anderson, Ramona M.	8/23/78 QCD	Pt NE NE	1.38 A	1,690	8,250	9,940	120-0050-0192-4	19-7-01-19
Mazur, P. S. & Rebecca	9/16/77 WD	Pt NE NE Tract 12	.415 A	1,070	12,000	13,070	120-0050-0197-7	19-7-01-20
~~Wright, Carl L. & Charlotte H H&W~~	~~11/10/85 QCD~~ ~~4/23/73 WD~~	Pt NE NE	1.016 A)	1,330	7,200	8,530	120-0050-0202-4	19-7-01-21
~~Wright, Carl L. & Charlotte H. H&W~~	~~11/10/85 QCD~~ ~~4/23/73 WD~~	Pt NE NE	.10 A)					19-7-01-38-01
~~Naylor,~~ Neal E. Harmon, Thomas P + Elizabeth H+W	~~6/21/79 WD~~ 1-19-82 WD	Pt NE NE Tract 9	.491 A	1,070	10,080	11,150	120-0050-0207-7	19-7-01-22
Albrecht, Donald P. & Doris L.	9/30/67 WD	Pt NE	.677 A	1200	6,720	7,920	120-0050-0212-1	19-7-01-23
Albrecht, Sr. Donald P. & Doris L. H&W	7/30/74 WD	Pt NE NE	.435 A	400		400	120-0050-0217-4	19-7-01-24
McCafferty, Thomas W. & Linda E.	9/3/68 WD	Pt NE NE	.509 A	670		670	120-0050-0222-9	19-7-01-25
James, Robert M. & Leona A. H&W	1/11/78 WD	Pt E NE Tract 19EE	.466 A)	1,070	6,870	7,940	120-0050-0227-1	19-7-01-26
James, Robert M. & Leona A. H&W	1/11/78	Pt NE NE	.039 A)					19-7-01-26-01
Woolard, Lester C. & Shirley L. H&W	4/1/77 WD	Pt NE NE	.465 A	1,070	6,920	7,990	120-0050-0232-6	19-7-01-27

SECTION 33 TOWNSHIP 16 RANGE 1E HENDRICKS COUNTY, INDIANA, 19

Assessor's Plat-Book for WASHINGTON Township

Key Number on Plat	Parcel Number	NAMES OF OWNERS	DATE	DESCRIPTION	ACRES	Value of Lands	Value of Improvements	Value of Lands and Improvements
~~19-1~~	~~120-0050-0005-7~~	~~Clark, David H. & Clark, Philip M.~~ ~~Clark, Claire~~ as Tenants in Common	~~12/27/85 Order~~ ~~2/15/56~~	~~Pt W NW~~	~~13.33 A~~	~~2,200~~		~~2,200~~
19-1	Sec 5	Temple, John L. + Ella E. H&W	4-11-86	Pt. W NW	13.33A	2,200		2,200
19-1-01	120-0050-0010-1	Robinson, Mabel L.	3/24/58	PT W NW	13.33 A	2,070		2,070
19-2	120-0050-0015-4	Griffin, David A, & Doris J. H&W	12/11/78 WD	Pt NW	11.174 A	1,700		1,700
19-2-01	120-0050-0020-9	Griffin, David A. & Doris J. H&W	4/1/76 WD	Pt NW	1.00 A)	1,200	10590	11790
19-2-03		Griffin, David A. & Doris J. H&W	4/1/76 WD	PT NW¼	.40 A)			
19-2-02	120-0050-0025-1	Ridgeway, Glenn M. & Ethel M.	6/7/66	PT NW	13.35 A	2,650	12260	14910
19-2-04	120-0050-0030-6	Cox, ~~Raymond S. &~~ Joan R. H&W	~~11/28/88 Aff~~ ~~12/3/76 WD~~	Pt NW	6.502A)	4090		4090
19-2-05		Cox, ~~Raymond S. &~~ Joan R. H&W	~~11/28/88 Aff~~ ~~12/3/76 WD~~	Pt NW	6.515 A)			
19-2-06		Cox, ~~Raymond S. &~~ Joan R. H&W	~~11/28/88 Aff~~ ~~4/3/76 WD~~	Pt NW	1.033 A)			
19-2-07		Cox, ~~Raymond S. &~~ Joan R. H&W	~~11/28/88 Aff~~ ~~4/3/76 WD~~	Pt NW	1.033 A)			
19-2-08		Cox, ~~Raymond S. &~~ Joan R. H&W	~~11/28/88 Aff~~ ~~4/3/76 WD~~	Pt NW	11.733 A)			
19-3	120-0050-0055-3	~~Fun Lovers Retreat, Inc.~~ Duncan, Kenneth R. + Patricia H+W	~~10/13/65 WD~~ 10/10/86 Corr	Pt NW	31.32 A	4,320	3,800	8,120
19-3-01	120-0050-0060-8	~~Rodenbeck, Henry S. & Carolyn S.~~ Malicoat, Michael H. + Holly A. H+W	~~3/6/65~~ 6/17/86 wd	Pt NW	~~22.00 A~~ 2.00A	1600	7,380	8980
19-4	120-0050-0065-0	~~Selch, Clarice E.~~ Harris, Charles R + Edna L. (H+W) 11/3/84 as tenants in common Deed	~~4-5-84 trustee WD~~ ~~1/24/77 Sur Affs~~ ~~6/21/82 wd~~	Pt E NW	25.016 A)	5,440	5880	11320
19-5		~~Selch, Clarice E.~~ Harris, Charles R + Edna L. (H+W) 11/3/84 as tenants in common Deed	~~4-5-84 trustee WD~~ ~~1/24/77 Sur Affs~~ ~~6/21/82 wd~~	Pt W NE	13.34 A)			
19-4-01	120-0050-0070-5	Harris, Charles R. & Edna L. as tenants in comm	10/28/57 6/21/82 wd	Pt NW	1.044 A	890	6310	7200
19-6	120-0050-0075-8	Harris, Charles Raymond & Edna L. as tenants in comm	8/8/67 WD 6/21/82 wd	Pt W NE	60.26 A	6,500		6,500
19-6-01	120-0050-0080-2	Seller, J. Russell & Marjorie F.	10/11/67	Pt Sw NE	1.69 A	1,440	7,250	8,690
19-6-01-01	120-0050-0081-7	Seller, Michael L. & Marlyene R. H&W	11/17/77	Pt SW¼ NE¼	1.03 A	1,030	11,620	12,650
19-6-02	120-0050-0085-5	Harris, Terrance A. & Jessica A. H&W	5/5/76 WD	Pt NE¼	3.95 A	2,330	9,940	12,270
~~19-7~~	~~120-0050-0091-4~~	~~Crispin, Kenneth W.~~	~~3/28/79 WD~~	~~SE NE~~	~~1.092 A~~	~~880~~	~~2,640~~	~~3,520~~
19-7	120-0050-0091-4	Garrison, Ray Edward Jr. + Christine	4/17/80 WD	SE NE	1.092A	880	2640	3520
19-7-01	120-0050-0096-7	Je-To Lake Association, Inc, an Ind. Corp.	10/26/76 QCD	NE NE	10.556 A	1,200		1,200
19-7-01-01	120-0050-0101-4	Jones, David L. & Phyllis H.	5/22/65	PT NE NE	1.06 A	1,270	11,380	12,650
19-7-01-02	120-0050-0106-7	~~Williams, James A. & Jill M.~~ Burpka, Gail R + Becky H+W	~~5/12/76 WD~~ 7/23/84 wd	NE NE	.677 A	1,130	19,570	20,700
19-7-01-03	120-0050-0111-1	Jones, Donald F. & Mary K.	6/2/60	NE NE	1.16 A	1,330	6880	8210
19-8-01-04	120-0050-0116-4	Taylor, James Wesley Jr. & Lois M.	6/21/67	NE NE	.798 A	1,000	6,600	7,600
19-7-01-05	120-0050-0121-9	Beaman, Albert L. Jr. & Ethel Mary	10/16/56	PT NE NE	.619 A	1270	5,640	6,910

33-16-1E


Gov. 79.02 chs.
Gov. 80.00 chs.
Gov. 80.00 chs.
Gov. 80.00 chs.
JETO LAKE SITE
Indianhead Lake Subdivision
see page 43
Country Creek Ests.
see pg. 20
see pg. 223
Breezytop Manor Sect 2 AMENDED
See page 144
BREEZYTOP MANOR
SEE PAGE 122
DIAMONDALE West 14.092A
see page 138
13.33 A.
12.074
13.35 A.
20.00 A
31.32 A.
11.733 A
6.515 A
6.502 A
4.2 A.
1.60 A
18. A
19. A
30.134 A.
5.658 A
5.163 A
5.069 A
5.090 A
49.608 A.
5.00 A.
36.66 A
30.592 A
8.92 A
3.50 A
3.63 A.
1.265 A
1.42 A.
1.06 A.
1.38 A.
1.016 A.
1.05 A.
0.717 A.
0.708 A.
0.520 A

NAMES OF OWNERS	DATE	DESCRIPTION	ACRES	Value of Lands	Value of Improvements	Value of Lands and Improvements	Parcel Number	Key Number on Plat
Stultz, James R. & Esther E.	10/11/68 WD	Pt NE NE	1.105 A	1,200	10,960	12,160	120-0050-0586-7	20-8-05
~~Muncie, Edward & Lois~~	~~2/10/58~~	~~Pt NE NE~~	~~.016 A~~	~~130~~		~~130~~	~~120-0050-0596-4~~	~~20-8-06-01~~
Goode, Thomas	3-30-81 TD	Pt NE NE	.016A	130		130	120-0050-0596-4	20-8-06-01
~~Wasson, Thomas M. & Esther Lenora~~	~~11/15/63 3-25-82 QC~~	~~Pt NE NE~~	~~.694 A~~	~~1000~~	~~7,630~~	~~8,630~~	~~120-0050-0601-1~~	~~20-8-06-01-01~~
~~Potter, Bryan & Marsha K. H+W~~	~~7/2/84 WD~~	~~Pt NE NE~~	~~.694A~~	~~1000~~	~~7630~~	~~8630~~	See 5	~~20-8-06-01-01~~
Hellman, U. Leo	9/2/77 WD	Pt NE NE	2.406 A)	1,890	10730	12620	120-0050-0591-1	20-8-06
Hellman, U. Leo	9/2/77 WD	Pt NE NE	.12 A)					20-8-06-01-03
Hines, Bernard E. ~~Marjorie L. + Sue C. Solomon~~	~~8/3/87 wd~~ ~~6/20/64 WD~~	Pt NE NE	.694 A	1,000	4,270	5,270	120-0050-0606-4	20-8-06-01-02
Muncie, Chester A. & Joan	4/16/60	Pt NE NE	.59 A	930	9,150	10,080	120-0050-0611-9	20-8-06-01-04
Bennington, Charles E. & Linda L. H&W	1/29/73 WD	Pt NE NE	.6915 A	1,000	5,340	6,340	120-0050-0616-1	20-8-07
Stultz, James R. & Eshter E. H&W	11/9/72	PT NE NE	.6915 A	670		670	120-0050-0621-6	20-8-07-01
~~Greene, William B. & Joan C.~~	~~3-13-81 QC~~ ~~1/15/66~~	~~Pt NE NE~~	~~.688 A~~	~~1,000~~	~~5,600~~	~~6,600~~	~~120-0050-0626-9~~	~~20-8-08~~
~~Schuh, Richard K. + Sue Ellen (H&W)~~	~~10/21/83 wd~~	~~Pt NE NE~~	~~.688A~~	~~1000~~	~~5600~~	~~6600~~	See #5	~~20-8-08~~
McHugh, Harry & Irene M.	11/17/59	Pt NE NE	.690 A	1,000	5,220	6,220	120-0050-0631-3	20-8-08-01
Archer, Leona M. & Giblin, Joseph Francis, as joint tenants with right of survivorship	1/29/76 QCD	Pt NE NE	.690 A	1,070	6,820	7,890	120-0050-0636-6	20-8-08-02
Beliles, Julia A.	9/12/59	Pt NE NE	~~4.42 A~~ 2.21A	1770	100	1870	120-0050-0641-0	20-8-09
Wheeler, Robert C. & Carolyn M. H+W	9/25/87 WD	Pt NE NE	2.21A	1730	10550	12280		20-8-09-01
Potter, Ralph & Betsy M. H&W	11/2/75 WD	Pt NW	45.19 A By Surv.	5140	16810	21950	120-0050-0646-3	20-9, 12
Sarkine, Robert & Virginia	8/2/56	Pt NW	.98 A	790		790	120-0050-0651-8	20-9-01
~~Westover, James D. & Schmitt, Eileen Westover, as tenants in common; Westover, Bert J. & Maude J. (Life Estate)~~	~~1/4/63 QC~~	~~Pt W NW Country Creek Ests.~~	~~32.79A 35.00 A~~)				~~120-0050-0656-0~~	~~20-11~~
~~Westover, James D. & Schmitt, Eileen Westover, as tenants in common; Westover, Bert J. & Maude J. (Life Estate)~~	~~1/4/63 QC~~	~~Pt W SW Pt. to Country Creek Ests.~~	~~56.49 80.00 A~~)					~~20-17~~
Brunner, Andrew D. & Nola L. H+W	7/31/86	Pt. W½ SW¼	~~28.406A 44.126A~~ ~~56.49~~	4960		4960		20-17
Plank, Terry E. & Patricia A. H&W	8/8/75 WD	Pt NW¼	4.00 A	2,320	5,810	8,130	120-0050-0661-5	20-12-01
~~Garrison, Edwin L. & Patricia J. H&W~~	~~6/15/72 WD~~	~~Pt NE~~	~~.998 A~~	~~1,070~~	~~4,390~~	~~5,460~~	~~120-0050-0671-2~~	~~20-14~~
~~Nelson, Jeffrey D. + Julia L. (H&W)~~	~~4-1-81 WD~~	~~Pt NE~~	~~.998A~~	~~1120~~	~~4,390~~	~~5,460~~	~~120-0050-0671-2~~	~~20-14~~
~~Nigh, Michael W. & Judy K. H&W~~	~~7/22/72~~	~~Pt NE~~	~~1.84 A~~	~~1530~~	~~8,080~~	~~9,610~~	~~120-0050-0676-5~~	~~20-14-01~~
Dadel, Martin R. + Lindrux A. H+W	10/29/86 WD	Pt NE	1.84A	1530	8080	9610	See 5	20-14-01
Rader, Russell, L. Jr. & Charlotte R.	10/22/71	Pt NW 31.81A	~~33.18A 40.18~~ A	2560	3080	5640	120-0050-0666-8	20-13, 15
Rader, Russell L. Jr. & Charlotte R.	Contract	Pt NW¼	1.19A	790		790		20-15-C-1
Adams, Robert L. & Cynthia J. H&W	5/1/79 WD	Pt NE¼	2.829A	1,980	8,120	10,100	120-0050-0682-4	20-14-01-01
Eden, Benny J. & Jean Louise	2/3/66 WD	Pt NE	1.00 A	1,070	6,340	7,410	120-0050-0687-7	20-14-02-01
~~Eden, Benny J. & Jean Louise~~ Dawson, Robert E. & Virginia A. H+W	~~2/9/66~~ 7/2/84 WD	Pt NE	1.50 A	1,070		1,070	120-0050-0692-1	20-14-02-02
Reynolds, Harold E. ~~& Lois F.~~ Tracey, Carol S. Joint Tenants w/Rights of Survivorship	6/25/63 8/22/85 WD	Pt NE	2.58 A	1,930	8,030	9,960	120-0050-0697-4	20-14-03

20

SECTION 34 TOWNSHIP 16 RANGE 1E HENDRICKS COUNTY, INDIANA, 19

Assessor's Plat-Book for WASHINGTON Township

Key Number on Plat	Parcel Number	NAMES OF OWNERS	DATE	DESCRIPTION	ACRES	Value of Lands	Value of Improvements	Value of Lands and Improvements
20-1	120-0050-0474-5	Bennett, Maurice R. & Lynne H&W	12/16/74 Corp WD	PT N NW	10.498 A	2,120	12,390	14,510
20-1-01	120-0050-0479-8	Panko, Randal R. + Becky A. H&W ~~Boswell, Jack L. & Wanda L.~~	~~9/7/61~~ 3-25-86WD	PT N NW	.35 A	730	2,120	2,850
20-1-02	120-0050-0484-2	Panko, Randal R. + Becky A. H&W ~~Boswell, Jack L. & Wanda L.~~	3-25-86WD ~~9/7/61~~	PT N NW	.164 A	170		170
~~20-1-03~~	120-0050-0489-5	Williams, Scott C. + Kimberly K. Tinnon ~~Campbell, Rodney L. & Karen A. H&W~~	4-29-86WD ~~3/29/79 WD~~	PT N NW	.478 A	1,070	5,720	6,790
20-1-04	Sect. 5	Sharpee, Lonnie L.	10/14/88 WD	PT N NW	1.719A	1330	9080	10410
~~20-1-04~~	120-0050-0495-4	~~1295 S. 50th 660 East, Ind.~~ ~~Fidger, Genevieve J.~~	~~2/15/86 WD~~ ~~4/11/78 Surv/Aff~~	~~Pt N NW~~	~~1.719 A~~	~~1,330~~	~~9,080~~	~~10,410~~
~~20-1-04~~	Sec 5	Ratliff, Lynda K.	7/22/87 QCD	PT N NW	1.719A	1330	9080	10,410
20-1-05	120-0050-0500-1	Carver, Joseph F. & Pamela J. H&W ~~Method, Hugh J. & Arlene S. H&W~~	10/9/87 WD ~~12/23/75 WD~~	PT N NW	6.25 A	2,630	10,370	13,000
20-1-06	120-0050-0505-4	McCown, Gergory L. & Pamela M. H&W	4/18/77 WD	PT N½ NW¼	5.541 A	2,550	5,450	8,000
20-2	120-0040-0319-4	Snelling, James C. & Veva May	4/3/43	PT NE NW (See 15-7 for value)	3.38 A			
20-3	120-0050-0510-9	Sarkine, Robert & Virginia	8/2/56	PT NW NE & PT NE NW	7.545 A	1,650		1,650
20-4-01	120-0050-0515-1	Sarkine, Robert P. & Virginia L. H&W	7/7/75 WD	PT NW NE	.05 A)	150		150
20-4-02		Sarkine, Robert P. & Virginia L. H&W	7/7/75 WD	PT NW NE	.025 A)			
20-5	120-0050-0520-6	Merritt, William G. undiv. 25.2% int.; Stauch, Barbara, undiv. ~~25.2%~~ int.; Amos, Mary, undiv. 24.8% int.; Barnes, Bertha undiv. 24.8% int.	9/24/79 Corp WD	PT NE NW & PT NW NE	32.02A by survey ~~31.37 A~~	4,580		~~4,580~~
~~20-5~~	120-0050-0520-6	Allen Construction, Inc.	9/29/80WD	PT NE NW ; PT NW NE	~~32.38A 18.236A~~ ~~32.02A by survey~~	2,690	—	2,690
20-5-01	120-0050-0525-9	Hibbeln, Thomas J.	8/15/77 WD	PT NW NE (Sent to Minor Plat 58)	6.75 A			
20-8	120-0050-0530-3	Troue, Harden H. & Phyllis M. H&W	4/3/73 WD	PT NE NE	4.465 A	2,370	8,090	10,460
~~20-8-01~~	~~120-0050-0535-6~~	Wennerberg, Leslie D. & Sandra H&W	8/15/77 WD	PT NE NE	.63 A	1,000	6,530	~~7,530~~
~~20-8-01~~		Bridges, Michael L. + Janet L. H&W.	11/15/82 WD.	PT NE NE	.63A	~~1000~~	6530	7530
20-8-01-01	120-0050-0540-0	Keeby, Alan + Mary E. H&W ~~Bellmer, Ray & Freda~~	6-24-85WD ~~7/18/57~~	PT NE NE	.63 A	1,000	4,890	5,890
20-8-02	120-0050-0545-3	Bollman, Lawrence E. & Anna Margaret	6/14/68 WD	PT NE NE	4.42 A	2,340	9,640	11,980
20-8-03	120-0050-0550-8	Yates, Leerie V.	9/13/77 Aff	PT NE NE	2.352 A	1,200	5,470	6,670
~~20-8-03-02~~	120-0050-0555-0	Dinwiddie, Garland M. & Willie O.	6/20/59	PT NE NE	D.26A by calculation ~~2.887 A~~	360		360
20-8-03-02-01	120-0050-0560-5	Dinwiddie, Garland M. & Willie O. H&W	7/30/73 WD	PT NE NE	.75 A	1,000	6,040	7,040
20-8-03-02-02	120-0050-0565-8	Higbie, John C. + Judith R. H&W ~~Adamson, Terry L. & Betty J.~~	6/5/86 wd ~~12/11/63~~	PT NE NE	.505 A	930	7,400	8,330
20-8-03-03	120-0050-0570-2	Higbie, John C. + Judith R. H&W ~~Adamson, Terry & Betty~~	6-5-86 WD ~~8/17/70~~	PT NE¼ NE¼	2.169 A	1,200		1,200
20-8-04	120-0050-0575-5	Branham, Sibble E. & Brackett, Catherine, as joint tenants with right of survivorship	12/2/75 QCD	PT NE NE	2.273 A	1,600	5,520	7,120
~~20-8-01~~	~~120-0050-0581-4~~	~~Phillips, David G. & Eva R.~~	8/30/67 WD	PT NE NE	.631 A	~~1,000~~	~~7,280~~	~~8,280~~
8-4-1	Sec 5	Richards, Jack + Diane M	11/1/88 WD	pt NE NE	.631A	1000	7280	8280

SECTION.....TOWNSHIP.....RANGE.....HENDRICKS COUNTY, INDIANA, 19.....

Assessor's Plat-Book for .....Township

NAMES OF OWNERS	DATE	DESCRIPTION	ACRES	Value of Lands	Value of Improvements	Value of Lands and Improvements	Parcel Number	Key Number on Plat
Eastern Hendricks County Utility, Inc	9/18/86 Corp QCD ~~10/31/85 Corp QCD~~	PT S1/2	1.962A	2620		2620		20-19-05
Light Development Corp.	6/16/86 Articles of Amendment	PT NE NW & PT NW NE	9.18A ~~18.236A~~ 14.016A	2080		2080	Sec 5	20-5
Burke, Fred & Vicki Hw.	7/29/86 Corp WD.	PT NW1/4 NE1/4	4.22A	1710		1710		20-5-03
Hampton, Douglas N. & Kim E. H&W	11/19/86 wd	Pt NE	1.00A (.988A)	1070	4390	5460	Sec 5	20-14
Boellner, Robert A. & Bridget A. H&W	12/12/86 wd	Pt NE NE	.688A	1000	5600	6600	Sec 5	20-8-08
~~Administrator of Veterans Affairs~~	~~10/23/87 Cspwd~~	~~Pt NE NE~~	~~.694A~~	~~1000~~	~~7630~~	~~8630~~	~~Sec 5~~	~~20-8-6-01-01~~
Hudnall, Carolyn J.	12/1/86 QCD	Pt S SE 1/4	.79A	660		660	Sec 5	20-06
Bassett, Michael Ray & Kathleen Anne H&W	1/4/88 wd	Pt NE NE	.63A	1000	6530	7530	Sec 5	20-8-01
PHW Development Corp	2/25/88	PT SW 1/4	12.720A	1490		1490		20-17-01
PHW Development Corp	2/25/88	PT SW 1/4	12.364A					20-18-03
AGB Enterprizes Inc.	10/20/88 WD	PT W SW 1/4 all to Oak Bend Est SEC 2	15.72A					20-17-02
AGB Enterprizes Inc.	10/20/88 WD	PT E SW 1/4 all to Oak Bend Est SEC 2	22.41 A					20-18-04
Dawson, Robert E. & Virginia H&W	1/9/89 WD	PT SW NE	.76A					20-14-03
Wood, Herbert L. & Phyllis Diann H&W	1/31/89 CWD	PT NW NE PT TO MINOR PLAT 307	4.26A ~~4.83A~~					20-5-04
Bledsoe, Timothy & Pamela Rae H&W	1/26/89 WD	PT SE NW ALL TO MINOR PLAT 223	1.19A					20-15-02
American Housing Trust III	2-27-89 Sp WD	Pt NE NE	.694A	1000	7630	8630	Sec 5	20-8-6-1-1

20

SECTION 34 TOWNSHIP 16 RANGE 1E HENDRICKS COUNTY, INDIANA, 19

Assessor's Plat-Book for WASHINGTON Township

Key Number on Plat	Parcel Number	NAMES OF OWNERS	DATE	DESCRIPTION	ACRES	Value of Lands	Value of Improvements	Value of Lands and Improvements
20-14-04	120-0050-0702-1	Clark, Eric D. & Kay B. H&W	4/21/72 WD	Pt NE	2.62 A	2,410	9,220	11,630
20-14-09		Clark, Eric D. & Kay B. H&W	4/21/72 WD	Pt NE¼	2.62 A			
20-14-05	120-0050-0707-4	Reynolds, Harold E. & Lois ~~H&W~~ & Tracey Diane S., Joint Owners 5/25/64 wd 2/25/85 wd Weight & Corporation not as Executors Commissioner	5/25/64	Pt NE	2.58 A	1,350		1,350
20-14-06	120-0050-0712-9	Sprinkle, Robert D. & Sandra K. H&W ~~Roberts, Roland L. & Thu Hong H&W~~	5/9/85 wd ~~8/25/78 WD~~	Pt NE	2.60 A	2,500	7,080	9,580
20-14-07		Sprinkle, Robert D. & Sandra K. H&W ~~Roberts, Roland L. & Thu Hong H&W~~	5/9/85 wd ~~8/25/78 WD~~	PT NE	2.82 A ~~3.656 A~~			
20-14-07-01	120-0050-0717-1	Dawson, Hobart E. & Virginia H&W	8/22/72 WD	Pt NE	.63 A	1,200	7,550	8,750
20-14-07-02		Dawson, Hobart E. & Virginia H&W	8/22/72 WD	Pt W½ NE¼	.28 A			
~~20-14-08~~	~~120-0050-0722-6~~	~~Johnson, Charles A. & Marjorie L.~~	~~4/9/79~~	~~Pt NE¼~~	~~9.55 A~~	~~1500~~	~~11,810~~	~~13310~~
20-14-08	120-0050-0722-6	Scotten, John David & Helen (H&W)	6-22-81 Comm. Deed	Pt NE¼	9.55A	2170	11,810	13,980
20-16-04	120-0050-0727-9	Vaughn, James Eric & Roberta Ann H&W	6/23/75 Corp WD	PT S NE	.70 A	~~470~~	~~540~~	~~1,010~~
20-16-04	Sect #5	This was an error, should have not been transferred this is a mortgage Lumber Bank & Trust Company	3/25/83 wd	Pt S NE	.70A	470	540	1,010
20-18	120-0050-0732-3	Grubb, Donald E.	3/31/77 WD	E SW	61.71 A	~~11,560~~	~~7,240~~	~~18,800~~
20-19		Grubb, Donald E.	3/31/77 WD	W SE	41.487 A			
20-22		Grubb, Donald E.	3/31/77 WD	SE SE	.203 A	450		450
20-18-01		Degan & Associates, Inc.	11/22/71	Pt S½ (See Richwood Estates Sec. 1 Page 127)	18.29 A			
20-19-01		Degan & Associates, Inc.	11/22/71	Pt S½ (See Richwood Estates Sec. 1 Page 127)	3.47 A			
20-19-02	120-0050-0737-6	Grubb, Donald E.	5/10/79 Plat	Pt S½	By Plat Survey 5.03 A	See Richwood Est. Section 5		
20-19-03	120-0050-0742-0	Drapalik, John E. & David R. Worden ~~Grubb, Donald E.~~	6/7/88 WD ~~6/29/77 WD~~	all went to minor Plat 273 Pt SW¼ SE¼	5.00 A	1,680		1,680
~~20-19-04~~	~~120-0050-0747-3~~	~~Grubb, Donald E.~~ Ash Realty Co., Inc.	~~3/31/77 WD~~ 2/13/84 WD.	~~Pt SW¼ SE¼~~	~~2.02 A~~	~~1,620~~	~~6,100~~	~~7,720~~
20-19-04	Sec 5	Hays, Dolan W. & Lurinda K. H&W	7/26/84 WD	PT SW¼ SE¼	2.02 A	1620	7110	8730
20-20	120-0050-0752-8	Williams, Jay G. & Lois E., H&W & Williams, Laurence B. & Doris M., H&W	9/26/69 WD	Pt NE SE	20.00 A	3,130		3,130
20-21	120-0050-0757-0	Merritt, William G. undiv. 25.2% int.; Barbara Stauch undiv. 25.2% int.; Amos, Mary undiv. 24.8% int.; Barnes, Bertha undiv. 24.8% int.	9/24/79 Corp WD	Pt E SE	30.00 A	4,670		4,670
20-21-01	120-0050-0762-5	Merritt, William G. undiv. 25.2 & int.; Stauch, Barbara undiv. 25.2% int.; Amos, Mary undiv. 24.8% int.; Barnes, Bertha undiv. 24.8% int.	9/24/79 Corp WD	Pt E SE	20.00 A	2,980		2,980
20-23	120-0050-0767-8	Sarkine, Robert P. & Virginia L. H&W	7/7/75 WD	Pt NW NE	.31 A	600	2,030	2,630
20-16-04		Barnett, Lowell G. & Elizabeth J. H&W	4/6/83 WD.	PT S NE	.70A	470	540	1010
~~20-5-02~~	~~Sec 5~~	~~Ward, Randal L. & Cathy L. H&W.~~	~~8/8/82 WD.~~	~~Pt NW¼ NE¼~~	~~4.594A~~			
~~20-8-01~~	~~Sec 5~~	~~Varvel, Gary W. & Carol S. H&W~~	~~11/9/83 WD~~	~~PT NE NE~~	~~.63A~~	~~1000~~	~~6530~~	~~7530~~
20-5-02	Sect #5	T & W Corporation	2/3/84 WD	Pt NW¼ NE¼	4.594A	720		720
20-18		~~Ash Realty Co., Inc.~~ Bruner, Andrew G. & Dala L. H&W	2/13/84 WD 9/29/86 wd	E SW	25.965A ~~48.375A~~ ~~61.71A~~	9960		9960
20-19		~~Ash Realty Co., Inc.~~ Bruner, Andrew G. & Dala L. H&W	2/13/84 WD 9/29/86 wd	W SE	~~41.487A~~ 39.625A			
20-18-02		The Board of Commissioners of Hend. Co. In.	8/1/84 RWD	PT SW¼	0.971A		Don Swaile	
20-8-03-02-03		~~Higbie, John C. & Judith R. H&W~~ ~~Adamson, Darryl A. & Betty J. H&W.~~	~~6-5-86 WD~~ ~~2/6/84 WD~~	PT NE¼ NE¼	2.74A	1400		1400
~~20-5~~	~~Sec 5~~	~~Light Construction, Inc.~~	~~8/30/84~~ Certificate of Amendment	~~Pt NE NW & Pt NW NE~~	~~18.256 A~~	~~2690~~		~~2690~~
		McCown, Gregory L. & Pamela M. H&W.	6/10/85 WD	PT W½ NW¼	2.21A	860		860
		Yoder, Russell L., Jr. & Charlotte L. H&W.	9/5/85 WD	PT S½ NW¼	7.0A	2000	4520	6520
		~~Light Development Corp.~~	~~6/16/86~~ Certificate of Amendment	~~Pt NE NW & Pt NW NE~~	~~18.236A~~	~~2690~~		~~2690~~

34-16-1E


See Plat
Gov. 79.98chs.
COUNTY ROAD 200
COUNTY ROAD 31N
LONDONDERRY HTS.
9.19A
SEE PG. 194
Country
32.79A.
Creek Ests.
see
Pg. 223
Country
Creek
Ests.
see
Pg. 223
OAK BEND
ESTATES
SEC 2
See Pg.
249
OAK BEND
ESTATES
SEC 1
SEE PG 240
Sugarwood Estates
Sec. 2
See p. 86
Sugarwood Estates Sec. 1
See Page 79
Richwood Estates
Section 1
See page 127
Total Acr. 21.76
Richwood Estates
Sec 2
See page
151
Richfield Estates
Sec. 2
P. 140
MINOR
PLAT
273
see pg.
248
Richfield Estates
See Page
20A
30A
39.625A
29.67A.
31.81A
7.0A
15.72A
22.41A
25.965
12.720A
1.962A
18.29A.
Gov. 80.00chs.

N.E. 1/4 - N.E. 1/4
34-16-1E

20

1" = 100'

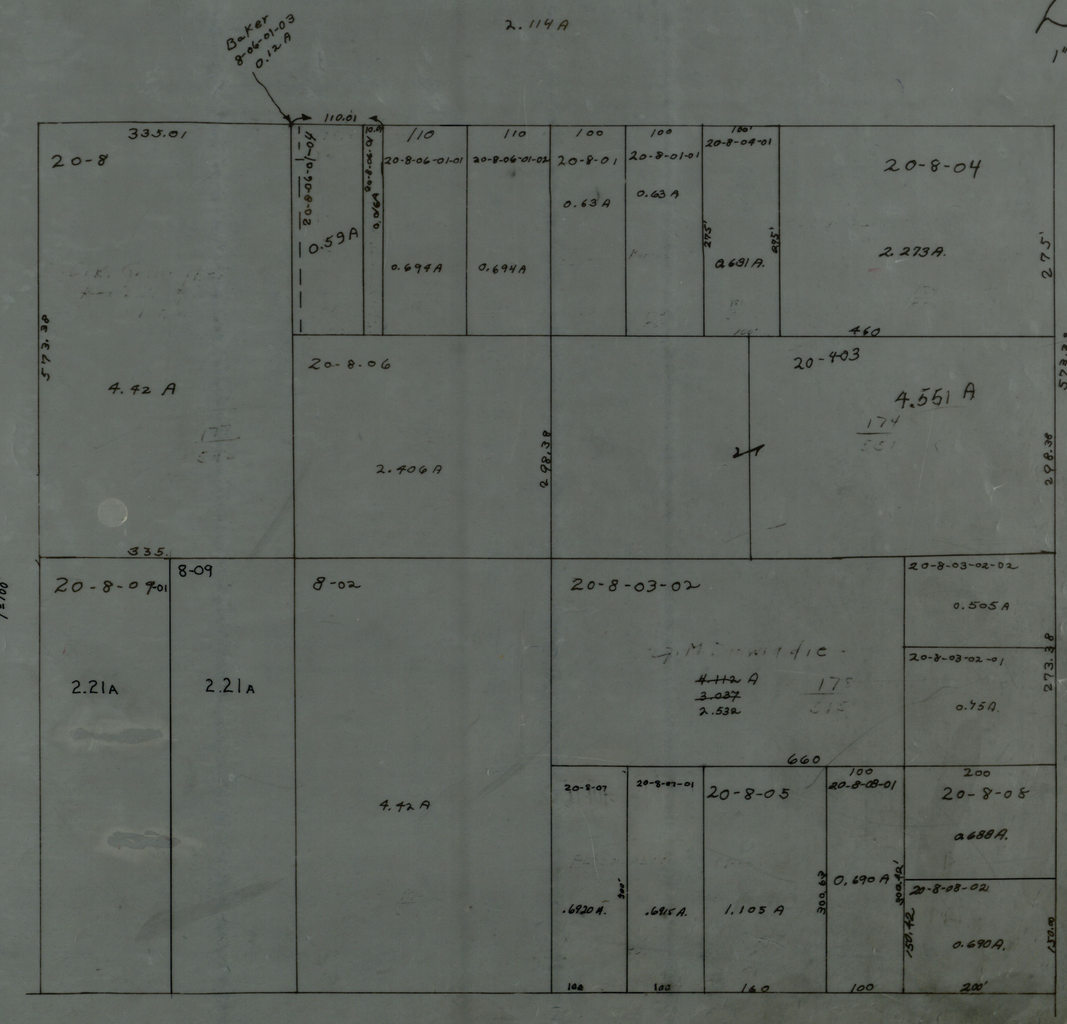

Deed 35.11 A.
Calc & Deeds 35.157 A

EXPLANATION OF ADJUSTMENTS	YEAR	PARCEL NUMBER	KEY NO.	ASSESSMENT VALUES				Total Land & Improvements	YEAR	SECTION TOTAL
				LAND		IMPROVEMENTS				
				Adjustments	Value	Adjustments	Value			
	1979				269010		825370	1074380		
	1980	NON-TAX	19-7-5	-1000						
			19-7-1-12	-320						
			19-7-1-14-1			+940				
			19-7-1-35			+770				
			19-12	-1310						
			20-11	-4340						
			20-14-8	-510						
			20-19-2	-1650						
				-9130	259,880	+1710	827,080	1,086,960		
	1981		19-7-1-3			+680				
			19-11-1-12			+600				
				-0-	259,880	+1280	828,360	1,088,240	1981	
			19-7-1-28			+600				
				-0-	259,880	1880	828,960	1,088,840	1981	7,183,170
	1982		19-3-1	-2380						
			19-3-1-1	+3180						
			19-4-1			+3350				
			19-11-1	-1950						
			19-11-1-8			+1860				
			19-11-1-14	+3160						
			19-13-2	+270						
			20-14-8	+670						
				+2950	262,830	+5210	834,170	1,097,000	1982	
	1983		19-4-5			+3350				
			19-4-01			-3350				
			19-11-1-10			+15,820				
			19-13-14	-580						
			19-13-03	+990						
				+410	263,240	+15,820	849,990	1,113,230	1983	
	1984		19-11-01-05			+760				
			20-5	-1,890						
			20-5-2	+720						
			20-8			+760				
			20-18	-510		-7,240				
			20-19-4	+490		+6,100				
			20-22	+450						
				-740	262,500	+380	850,370	1,112,870	1984	
	1985		19-7-1-39			+2150				
			19-9	-740						
			19-9-4	+1680						
			19-11-1-8	-210						
			19-11-1-8-1	+1680						
			19-11-1-10			+1620				
			19-13-1	-70						
			19-13-2	+40						
			19-13-3	-50						

Sec. #

EXPLANATION OF ADJUSTMENTS	YEAR	PARCEL NUMBER	KEY NO.	ASSESSMENT VALUES				Total Land & Improvements	YEAR	SECTION TOTAL
				LAND		IMPROVEMENTS				
				Adjustments	Value	Adjustments	Value			
	1985		20-8-3-2	-1310						
			20-8-3-3	+1400						
			20-18	-10						
				+2410	264,910	+3770	854,140	1,119,050		
	1986		19-9	-220						
			19-9-5	+1000						
			19-10-3			+830				
			20-11	-120						
			20-11-1	+860						
			20-13-15	-850		-4520				
			20-15-1	+2000		+4520				
			20-18	-70						
			20-19-5	+2620						
				+5220	270,130	+830	854,970	1,125,100	1986	
	1987		19-7-1-30	+20		-0-				
			19-7-1-35	-0-		+1760				
			19-9-5	+420		+12,440				
			19-12	-870		-0-				
			20-5	-610		-0-				
			20-5-3	+1710		-0-				
			20-9	-0-		+7130				
			20-11	-7710		-8550				
			20-13-15	-10		-0-				
			20-15C-1	+790		-0-				
			20-17	+5420		-0-				
			20-19-4	-0-		+1010				
				-840	269,290	+13,790	868,760	1,138,050	1987	
	1988		19-11-2	-0-		+1470				
			20-6	+660		-0-				
			20-8-9	-570		-10,450				
			20-8-9-1	+1730		+10550				
			20-17	-460		-0-				
			20-17-1	+1490		-0-				
			20-18	-1010		-0-				
				+1840	271,130	+1570	870,330	1,141,460	1988	

SECTION.....TOWNSHIP.....RANGE.....HENDRICKS COUNTY, INDIANA, 19.....

Assessor's Plat-Book for .....Township

Key Number on Plat	Parcel Number	NAMES OF OWNERS	DATE	DESCRIPTION	ACRES	Value of Lands	Value of Improvements	Value of Lands and Improvements
21-2-12	Sec #6	M.K.W. Corporation	10/25/82 WD	PT W½ NW¼	.658A by calculation ~~25.32A~~	1,260		1,260
21-6-02	Sect #6	Coomes, Michael D & Debby (H+W)	7/26/83 WD	Pt NE¼ all went to Minn Plat #137	pg 198 (84 pay 85) .72A	480		480
~~21-8-04-01~~	~~Sect #6~~	~~Arnold, William H + Patricia A. H+W~~ ~~Snyder, Timothy J + Sheryll A.~~	~~8-15-85 WD~~ ~~7/2/84 WD~~	~~Pt SW¼ NW¼~~	~~.39A~~	~~540~~		~~540~~
~~21-2-9~~	~~Sect #6~~	~~Stanley, Kenneth E + Viola M. H+W~~	~~3/12/85 WD~~	~~Pt W NW~~	~~.57A~~	~~1340~~	~~13930~~	~~15270~~
21-3-01		Hodson, Donald E. & Rita L. H+W.	7/29/85 WD	PT NW¼	1.00A	1500	15360	16860
21-5-3	Sect #6	Elmore, Marie A. an adult	10/23/85 WD	Pt W½ NE¼ M-42	.750A	1090	9060	10,150
21-8-04-01	Sect #6	Snyder, Timothy J. + Sheryll A. H+W	1/3/86 WD	Pt SW¼ NW¼	.39A	540		540
21-8-01	Sec #6	Boyd, Walter H. + Mary E. H+W	2/5/86 WD	Pt SW NW M-42	1.00A	1200	8990	10190
21-8-03	Sec #6	Boyd, Walter H. + Mary E. H+W.	2/5/86 WD	Pt W SW M-42	1.32 A	400		400
21-1	Sec #6	Ruffin, C. Randall + Beverly K. H+W	10-15-86 WD	PT NW NW	.93A	1130	10260	11,390
~~21-7~~	~~Sec #6~~	~~Brown, Johnny M. + Barbara L. H+W~~	~~10/14/86 WD~~	~~Pt SW NW M-42~~	~~.30A by Survey~~	~~300~~		~~300~~
21-2-9	Sec #6	Stanley, Viola M.	11/3/86 QCD	Pt W NW	.57A	1340	13930	15270
21-1-01	Sec #6	Fay Investment, Inc	11/17/86 CWD	Pt NW ¼ 0.872 A. to M.P. No. 217	2.298 ~~3.17~~ A	1180	20550	21730
21-8-05	Sec 6	Steck, Robert C. Jr. + Carole H+W	12/15/86 WD	Pt SW NW	.69A	920	7330	8250
~~21-7~~		~~MKW corp. c/o Mahler, Gregory~~	~~10/25/82~~	~~Pt SW NW~~	~~.30A By Survey~~	~~300~~		~~300~~
21-2-7-1		Brown, Johnny M. & Barbara L. H+W	10/14/86 WD	Pt NW ¼	.30A	250		250
21-2-7		Brown, Johnny M. & Barbara L. H+W	10/14/86 WD		.57 A	1200	5900	7100
21-6-03		Patterson, Charles W.	7/14/87 WD	PT NE ¼	4.91A	1650		1650
21-7		Gibbons, Richard Paul Jr. + Janet Pennell H+W	2/13/87 CWD	Pt SW NW	.30A by Survey	300		300
21-15-01	Sect. 6	Road America, Inc.	12/22/88 WD.	PT. W 35-16-1E	6.887A	1540		1540

SECTION 35 TOWNSHIP 16 RANGE 1E HENDRICKS COUNTY, INDIANA, 19

Assessor's Plat-Book for WASHINGTON Township

NAMES OF OWNERS	DATE	DESCRIPTION	ACRES	Value of Lands	Value of Improvements	Value of Lands and Improvements	Parcel Number	Key Number on Plat
Patterson, Elbert E. ~~& Edna Larsh~~	~~4/22/87 AFF~~ ~~9/2/66 WD~~	E NE (corrected acreage 3.35 A) M-42	~~8.15 A~~ 8.15 A ~~6.79A~~	2,110	5630	7740	120-0060-0131-0	21-6
~~Amos, Mary; Barnes, Bertha; Stauch, Barbara; Merritt, William Jr. as tenants in common~~	~~9/28/79 Surv. Aff~~	~~Pt SW NW~~	~~.19 A~~ ~~15.37 A~~	~~220~~		~~220~~	~~120-0060-0136-3~~	~~21-7~~
~~M.H.W. Corporation~~	~~10/25/82 WD~~	~~PT SW NW~~	~~.30A by survey~~	~~300~~		~~300~~		~~21-7~~
Gibbons, Richard Paul, Jr. & Janet Renee H&W	11/20/78 WD	PT SW NW	.57 A	1,200	7,950	9,150	120-0060-0141-8	21-7-01
~~Johnson, Walter L. & Shirley W. H&W~~ Noah Orbrew & Jennifer L. H&W	~~6/15/71 WD~~ 4/22/88 WD	Pt SW NW	1.14 A	1,660	11,680	13,340	120-0060-0146-0	21-7-02
Hart, Vonspreckelsen & Huckaby Co.	12/28/73 Corp WD	PT SW NW & Pt W SW M-42	19.304 A	See Sheffield Park Sections 2 & 3, Pages 142 & 143				21-8, 14, 15
~~Hiner, James G. & Ruby E.~~	~~8/27/52~~	~~Pt SW NW~~ M-42	1.00 A	1,200	7,760	8,960	~~120-0060-0151-5~~	21-8-01
~~Conway, Thomas A. & Eleanor G. (H&W)~~	~~10-31-80 Re-Rec deed~~	~~PT SW NW~~ M-42	~~1.00 A~~	~~1,200~~	~~8990~~	~~10190~~	~~120-0060-0151-5~~	~~21-8-01~~
~~Corliss, Donna E.~~ Hicks, William E. & Mary Ann H&W	~~4/13/76 WD~~ 3/6/86 WD	Pt SW NW (Re-Recorded to Correct Descr.)	.90 A	1630	4,690	6320	120-0060-0156-8	21-8-02
~~Corliss, Donna E.~~ Hicks, William E. & Mary Ann H&W	~~4/13/76 WD~~ 3/6/86 WD	Pt SW NW (Re-Recorded to Correct Descr.) M-42	~~1.00 A~~ .61A					21-8-04
~~Hiner, James G. & Ruby E.~~	12/1/55	Pt W SW M-42	~~1.32 A~~	~~400~~		~~400~~	120-0060-0161-2	21-8-03
~~Conway, Thomas A. & Eleanor G. (H&W)~~	~~10-31-80 Re-Rec deed~~	~~PT W SW~~ A-42	~~1.32A~~	~~400~~		~~400~~	~~120-0060-0161-2~~	~~21-8-03~~
~~Reynolds, Harold E. & Lois B.~~ ~~Bailey, Blake~~	4/13/68 Corr. Deed ~~7/20/67 9/17/85 WD~~	~~PT SW NW~~	.69 A	~~920~~	~~7330~~	~~8250~~	120-0060-0166-5	21-8-05
~~Shiveler, D. Joseph & Betty M. H&W~~	~~5-30-86 WD~~	~~Pt SW NW~~	~~.69A~~ 3.68A	920	7330	8,250	See 6	~~21-8-5~~
Grubb, Donald E.	6/29/77 WD	E SW M-42	~~76.00 A~~ 80.00 A	5930		5930	120-0060-0172-4	21-10, 11
McKinney, James C. & Nancy J. H&W	1/14/82 WD	Pt SE1/2 SW1/4	4.00A	1900	8680	10,580	See 6	21-11-01
Grubb, Donald E.	6/29/77	W SE M-42	~~34.024A~~ ~~38.00 A~~	4310		4310	120-0060-0177-7	21-12
McKinney, James C. & Nancy J. H&W.	1/14/82 WD	Pt SE1/2 SW1/4	12.40 A	See Key #21-11-01 for value		See 6		21-11-02
Lowe, Marjorie ½ int.; Lowe, Robert ½ int.	Certificate of 2/18/75 death 11/16/87 Aff	W SE M-42	40.00 A	6,750	2,300	9,050	120-0060-0182-1	21-12-01
Degan, James E. & Lydia A.	~~1/14/74 WD~~ 1/9/75 QCD	W SE ~~See Key 21-12 for value~~ Deed M-42	.76 A	800		800	120-0060-0187-4	21-12-02
Bostelman, Fred D. & Karen S.	8/23/72	Pt SW¼ SE¼ M-42	1.24 A	1,130	6,720	7,850	120-0060-0192-9	21-12-02-01
Goodnight, Harry Max & Sarah Ruth	10/8/47	NE SE M-42	38.00 A	5,950		5,950	120-0060-0197-1	21-13
Bledsoe, James C. & Bonnie J. H&W	10/24/77 WD	Pt NE SE M-42	2.00 A	1970	42920	44890	120-0060-0202-9	21-13-01
~~Western Hills Construction, Inc. an Indiana Corporation~~ ~~Richards, William~~	~~9/22/87 Sat Sale~~ ~~12/8/76 Corp WD~~ Deed	Pt W M-1	6.887 A	1,540		1,540	120-0060-0207-1	21-15-01
~~G.R.A.M. Partnership, an Ind. Partnership~~	~~10/13/88 WD~~	~~PT W~~	~~6.887A~~	~~1540~~		1540	~~Sect. 6~~	~~21-15-01~~
Weisbach, Robert G.	2/21/61	SE SE M-42	40.49 A	6,580	480	7060	120-0060-0212-6	21-16
Miller, Olen Dale & Rosemary H&W	9/3/74 WD	Pt SW SW M-42	1.00 A	800		800	120-0060-0217-9	21-17
Miller, Olen Dale & Theresa Ann H&W	~~4-8-82 WD~~ ~~2/11/76 WD~~	PT SW SW M-42	1.00 A	1,000	5,060	6,060	120-0060-0223-3	21-17-01
Patterson, Charles W. & Elizabeth	~~11/19/74 WD~~ Exempt 2/29/80 QCD	PT NE'14 M-42	.66A	920	12760	13680		21-6-01
~~Trice, Edward L. & Carol Ann (H&W)~~	~~7/28/80 WD~~	~~PT W½ NE¼~~ M-42	~~.750A~~	~~1090~~	~~9060~~	~~10,150~~	~~120-0060-0126-6~~	~~21-5-03~~
~~Stonehouse, Gary D. & Leslie A. H&W~~	~~9-5-80 WD~~	~~Pt W½ NE¼~~ M-42	~~.750A~~	1090	9060	10,150	120-0060-0186-6	21-5-03
Walthers, P.R.	10/30/81 QCD	Pt SW¼ NW¼	.39A	540		540		
Smith, Sharon A.	~~4/22/82 WD~~	Pt NE¼	.72A	480		480		

21

SECTION 35 TOWNSHIP 16 RANGE 1E HENDRICKS COUNTY, INDIANA, 19

Assessor's Plat-Book for WASHINGTON Township

Key Number on Plat	Parcel Number	NAMES OF OWNERS	DATE	DESCRIPTION	ACRES	Value of Lands	Value of Improvements	Value of Lands and Improvements
~~21-1~~	~~120-0060-0005-1~~	~~Duffin, G. Randall & Beverly K. H&W~~	~~10/1/73 QCD~~	~~Pt NW NW~~	~~.93 A~~	~~1130~~	~~10260~~	~~11,390~~
~~21-1~~	~~Sect 6~~	~~Duffin, G. Randall & Beverly K.~~	~~10/1/73 QCD~~	~~Pt NW NW~~	~~.93 A~~	~~1130~~	~~10260~~	~~11,390~~
~~21-1-01~~	~~120-0060-0010-6~~	~~Duffin, G. Randall & Beverly K. H&W~~	~~10/15/73~~	~~Pt NW¼~~	~~3.07 A~~	~~1470~~	~~20550~~	~~22020~~
~~21-1-01~~	~~Sec 6~~	~~Huntington National Bank of Indiana~~	~~9/8/86 Trs~~	~~Pt NW¼~~	~~3.17A by deed~~	~~1470~~	~~20550~~	~~22020~~
21-2	~~120-0060-0015-9~~	Merritt, William G. undiv. 25.2% int.; Stauch, Barbara undiv. 25.2% int.; Amos, Mary undiv. 24.8% int.; Barnes, Bertha undiv. 24.8% int.	9/24/79 Corp WD	Pt W NW .55A ~~m-42~~ ~~25.27A~~	~~36.17 A~~	590		590
~~21-2~~	~~Dec 6~~	~~Brown, John M. & Barbara L. H&W~~	~~10/14/86 wd~~ WRONG	~~Pt W NW~~ m-42	~~.55A~~			
21-2-01	120-0060-0020-3	Sanders, William E. & Peggy N.	6/15/57	Pt NW NW	.57 A	1,070	6,370	7,440
21-2-02	120-0060-0025-6	McClanahan, Meyerlyn A. & Betty	5/16/67 WD	PT NW NW	.57 A	1,090	6,030	7,120
21-2-03	120-0060-0030-0	Ploughe, Vernon E. & Theresa M. H&W	~~6/6/73 WD~~ 8/26/82 QCD	PT W NW	1.15 A	1,600	7,550	9,150
21-2-04	120-0060-0035-3	Stauch, Jack & Barbara	6/14/61	Pt W NW HOUSE	.57 A	1,200	9,150	10,350
~~21-2-05~~	~~120-0060-0040-8~~	~~Burckhardt, Raymond R. & Catherine K. H&W~~	~~10/19/73 WD~~	~~Pt NW NW~~	~~.57 A~~	~~1,200~~	~~5,870~~	~~7,070~~
21-2-05	Sect #6	Wood, Gary & Dana R. H&W.	8/17/82 WD	PT NW NW	.57A	1200	7,170	8,370
21-2-06	120-0060-0045-0	Huffman, Victor & Cora	12/29/67 Aff	Pt NW NW	.57 A	1,200	5,320	6,520
~~21-2-07~~	~~120-0060-0050-5~~	~~McFarling, Donald P. & Charles B.~~	~~5/21/79 WD~~	~~Pt W NW~~	~~.57 A~~	~~1,200~~	~~5,900~~	~~7,100~~
~~21-2-07~~	~~Sect 6~~	~~McFarling, Esther M.~~	~~5/18/84 QCD~~ 6/18/84 QCD	~~Pt W NW~~	~~.57A~~	~~1200~~	~~5900~~	~~7100~~
21-2-08	120-0060-0055-8	~~Caldwell, Johnny D. & Phyllis A. H&W~~ Wilson, Barry L. & Rita W. H&W	~~7/2/76 WD~~	Pt W NW	.57 A	1200	6740	7940
~~21-2-08~~	~~Sec 6~~	~~Hometown Seasonal Services, Inc.~~ Transferred in Error. See 2nd Corp	~~5/19/86 WD~~	~~Pt W NW~~	~~.57A~~			
~~21-2-09~~	~~120-0060-0060-2~~	Faust, Joseph F. & Rebecca L. H&W	2/9/78 WD	Pt W NW	.57 A	1,340	18,610	19,950
~~21-2-09~~	~~120-0060-0060-2~~	~~Musick, George A. & Donna M. (H&W)~~	~~10/31/79 WD~~	~~PW NW~~	~~.57A~~	1340	13930	15270
21-2-10	120-0060-0065-5	Savage, Dennis E. & Carole F. H&W	6/24/77 WD	PT NW NW	.57 A	1,200	7840	9040
~~21-2-11~~	~~120-0060-0071-4~~	~~McFarland, Elsie M. Cunningham, Melvin L. Individually~~	~~6-30-80 WD CTA 2/21/76 Deed~~	Pt NW NW	1.21 A	~~1,740~~	~~8,520~~	~~10,260~~
21-2-11	Sect #6	McFarland, Ralph E. & Elsie M. H&W.	8/27/82 QCD	PT NW NW.	1.21A	1740	8520	10260
21-3	120-0060-0076-7	Delp, Robert R. & Rosemary D, H&W	6/6/79 Adm Deed	E NW m-42	~~80.00~~ 79.00A)	14240	5620	19860
21-9		Delp, Robert R. & Rosemary D. H&W	6/6/79 Adm Deed	S SW NE m-42	20.00 A)			
21-4, 5	120-0060-0081-1	Gaalema, Mary J., a married adult, individually	5/13/77 QCD	Pt W NE m-42	41.883 By Survey	6,040		6,040
2215-01		Gaalema, Mary J., a married adult, individually	5/13/77 QCD	Pt W NE m-42	1.23 A			
21-4-01	120-0060-0086-4	Gaalema, Richard L. & Mary J.	3/28/57	Pt W NE m-48	6.76 A)	2,350	5,670	8,020
21-4-02		Gaalema, Richard L. & Mary J.	9/27/72	Pt W NE	1.80 A)			
21-4-03		Gaalema, Richard L. & Mary J.	9/27/72	Pt W NE m-42	3.468 A)			
21-5-01-02		Gaalema, Richard L. & Mary J.	9/27/72	Pt W NE	3.48 A)			
21-5-04	120-0060-0101-9	Kempf, Edward V.	5/23/74 WD	Pt W NE m-42	1.544 A	1,390	3440	4830
21-5-01-01	120-0060-0111-6	Matthews, Donald Crisp & Karen Leslie Griner, Paul I. & Gertrude H&W	9-7-81 Land Sale Deed 9/27/72	Pt W NE	.25 A	400		400
21-5-02	120-0060-0121-3	Tearman, Steven E. & Kathleen L. H&W	4-2-81 QCD 11/5/75	Pt NW¼ NE¼ m-42	.750 A	1,090	8480	9570
	21-2-0060-0126-6	Adams, Danny L. & Lanette E. H&W	2/28/79 WD	Pt W½ NE¼ m-42	.750 A	1,090	9,660	10,750

To Be Scaled by A. Engineer

21

35-16-1E

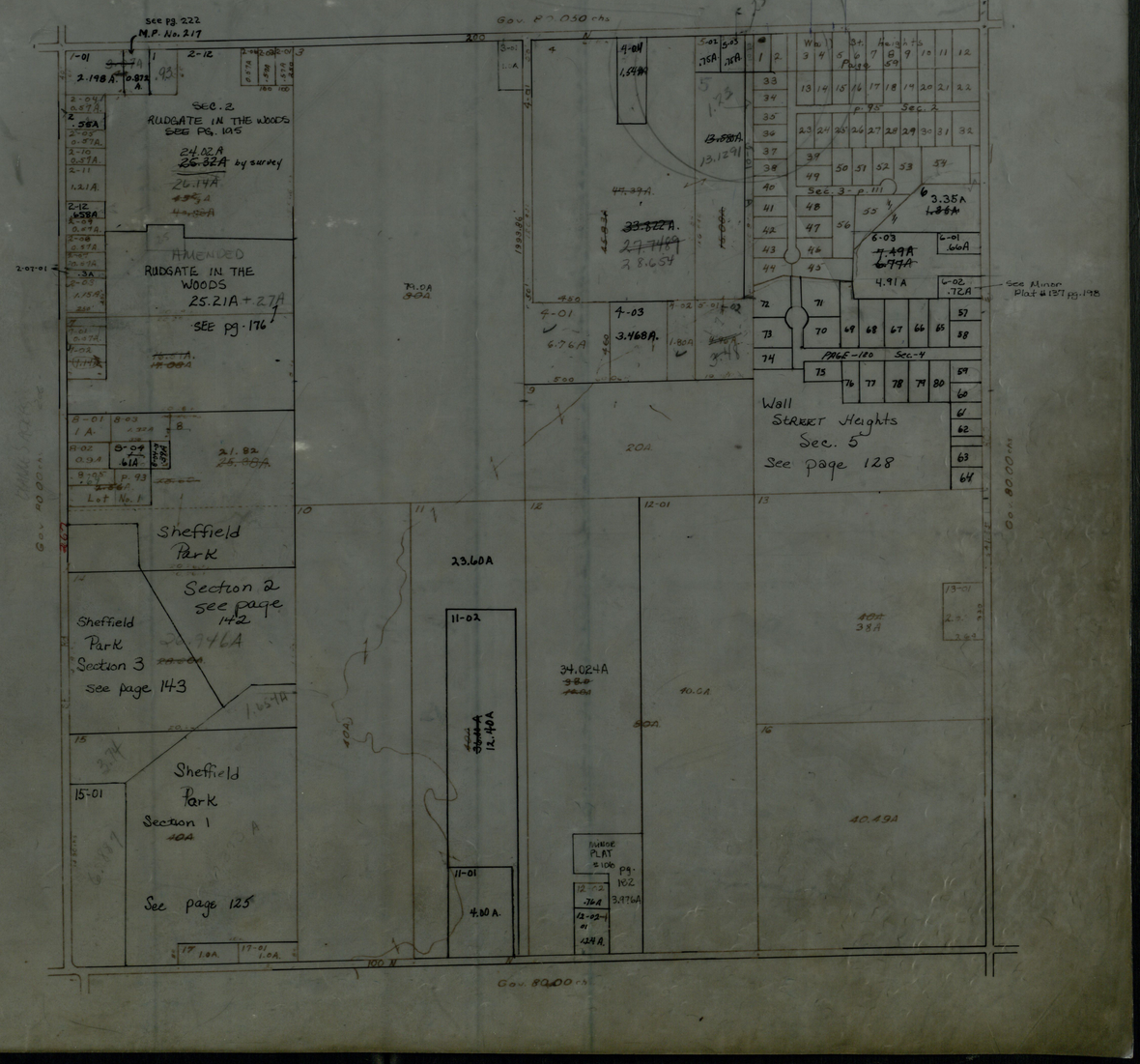

SECTION 36 TOWNSHIP 16 RANGE 1E HENDRICKS COUNTY, INDIANA, 19

Assessor's Plat-Book for WASHINGTON Township

NAMES OF OWNERS	DATE	DESCRIPTION		ACRES	Value of Lands	Value of Improvements	Value of Lands and Improvements	Parcel Number	Key Number on Plat
~~Hendricks Investments Ltd.~~ Deseret Title Holding Corporation	~~3/9/78 WD~~ 5-2-80 WD	PT E NW	M-42	58.05 A	9,170		9,170	120-0060-0348-0	22-5
Swanson, William D. & Carol H&W	12/21/77 WD	PT NE¼	M-42	1.95 A	1,560	2,700	4,260	120-0060-0349-5	22-5-01
Goodnight, Harry Max & Sarah Ruth	10/8/47	W SW	M-42	~~74.79 A.~~ 73.79 A.)	12280	6330	18610	120-0060-0353-5	22-6, 13
Goodnight, Harry Max & Sarah Ruth	10/21/74 QCD	PT SW SW	M-42	1.00 A)					22-13-01
Hardin, Joseph B. & Thelma A.	9/24/62	E SW	M-42	40.00 A)	9580		9580	120-0060-0358-8	22-7
Hardin, Joseph B. & Thelma A.	9/24/62	E SW	M-42	38.936 A)					22-15
~~Lowe, Marjorie F.~~	~~3/15/55~~	~~W W SE~~	~~M-16 R-16~~	~~40.00 A~~	~~6,460~~		~~6,460~~	~~120-0060-0363-2~~	~~22-8~~
~~Stagg, Holley~~ Johnson, John W. & Carol Sue H&W	1-11-85 WD	W W SE	M-16 R-16	40.00A	6,460		6,460	Sec 6	22-8
~~DeLong, Edgar & Davis, Martha L. as tenants in common~~ Mildred each ½ Int.	~~5-19-81 Heirship 9/18/72 WD~~	E W SE	~~M-16 R-16~~	~~(11.20 A Forest Reserve) 40.00 A~~	~~4800~~		~~4800~~	~~120-0060-0368-5~~	~~22-9~~
~~Davis, Martha L. ½ Int. & Russell, Jean A. & DeLong, John & Etal~~ Each ½ Int. & Cuttrell, Wayne A. & Hartley, Karen Cuttrell & Etal each ½ Int.	~~5/18/84~~ 4/18/83 Decree	E W SE	M-16 R-16	11.20A A Forest Reserve 40.00 A	4800		4800	Sect 6	22-9
Rhees, Maxine V.	12/4/70 Aff	W NE SE & NE NE SE		30.00 A	5,400	2,340	7,740	120-0060-0374-4	22-10, 11
~~Ashley, Lelia E.~~ Grable, Endle C. & Dorothy A. H&W	~~11/22/68 Aff~~ 1/4/85 WD	PT E SE	M-42 R-16 M-16	13.661 A	2,260		2,260	120-0060-0379-7	22-12, 14
Young, Roger A. & Charlotte Sue H&W	5/7/73	PT SW SE	M-42	1.00 A	1,070	7650	8720	120-0060-0389-4	22-13-02
~~Public Service Company of Indiana~~	~~12/30/75 WD~~	~~PT SW¼ SW¼~~	~~M-16~~	~~3.21 A~~	~~3,210~~	~~510~~	~~3,720~~	~~120-0060-0394-9~~	~~22-13-03~~
Wabash Valley Power Assoc, Inc. an Ind. Corp.	2/26/82 Instr. of Conveyance	SW¼ SW¼	M-16	3.21A	3210	510	3720	Sect #6	22-13-03
Turner, Michael & Linda A. H&W	6/1/79 WD	PT SE SE	M-16 R-16	.459 A	670	2,040	2,710	120-0060-0399-1	22-14-01
~~Weber, William M. & Mary Jean H&W~~	~~7/1/77 WD~~	~~PT SE~~	~~M-16 R-16~~	~~1.50 A~~	~~1,080~~		~~1,080~~	~~120-0060-0404-9~~	~~22-14-02~~
~~Gregory, Herbert & Sandra K. (H&W)~~	~~3-2-81 WD~~	~~PT SE~~	~~M-16 R-16~~	~~1.50 A~~	~~1,080~~		~~1,080~~	~~120-0060-0404-9~~	~~22-14-02~~
~~Hardin, Joseph B. & Thelma A.~~ Ewbank, Edward A. & Joyce A. H&W	~~6-12-85 WD 4/5/79 WD~~	PT E½ SW¼		1.064 A	1060	3100	4160	-	22-15-01
Tuttle, Richard Jay & Barbara Lynn	2/2/71 WD	PT SE SE		.25 A This value included on Key # 73-58				120-0180-0430-9	22-14-03
~~Ind. Natl Bk, as Trustee Tract # 21-6215)~~	~~8/7/8 WD.~~	~~Pt. E. NE. 1.00~~		~~1.00 A.~~	~~1000~~	~~4420~~	~~5420~~	~~120-0060-0303-9~~	~~22-4-11~~
~~Cooper, Herbert M. & Vaudy L. (H&W)~~	~~12/7/8 Deed~~	~~Pt. E. NE. 1.00~~		~~1.00 A~~	~~1000~~	~~4420~~	~~5420~~	~~120-0060-0303-9~~	~~22-4-11~~
Osman, Loretta J.	12/16/82 WD.	PT NE¼ NE¼		1.709A	1300	1770	3070		22-4-20
Gregory, Sandra K.	10/11/83 QCD	PT SE	M-16 R-16	1.50A	1080		1080	Sect #6	22-14-02
~~Goodnight, Harry Max~~ Mary V.	~~9/24/84 WD.~~ 4/11/85 QCD	Pt. S.W¼		1.00 A.	1330	9400	10730		22-6-01
Carver, Jeffrey W. & Carmeleta H&W	10/28/87 wd	PT E NE		1.00A	1000	4420	5420	Sec. 6	22-4-11
Inman, John & Judy H&W	12/2/88 wd	PT E NE,		1.71A					22-4-21

22

SECTION 36 TOWNSHIP 16 RANGE 1E HENDRICKS COUNTY, INDIANA, 19

Assessor's Plat-Book for WASHINGTON Township

Key Number on Plat	Parcel Number	NAMES OF OWNERS	DATE	DESCRIPTION	ACRES	Value of Lands	Value of Improvements	Value of Lands and Improvements
22-1	120-0060-0227-6	Wynne, Patrick J.Sr. & Mary K. (See card for detail)	3/30/82 QCD ~~2/17/64~~	W NW M-42	80.00 A	12,500		12,500
22-2	120-0060-0232-0	~~Adamson, Terry L. & Betty J. H&W~~ Vogler, Richard F. & Emily C. H&W	Deed of correction ~~10/28/77~~ 10-2-85 QCD	E NE NW M-42	20.23 A Survey 3240		16,880	20,120
22-3	120-0060-0237-3	O'Connor, ~~Dr. Richard~~ A. & Mary Joan, a single woman	3/25/83 QCD ~~3/29/69 QCD~~	W NE M-42 R-16 M-16	80.00 A	12,910		12,910
22-4	120-0060-0242-8	~~Osman, Harry M.~~	9/29/86 wd ~~9/11/62~~	E NE R-16 M-16	~~56.93A~~ 55.22A ~~58.642 A~~	5,490		5,490
22-4-01	120-0060-0247-0	Waldon, Eugene & Betty Jo	11/12/64	E NE	1.00 A	1,000	5,980	6,980
22-4-02	120-0060-0252-5	Richardson, Harley & Dolly C.	12/12/53	E NE M-16 R-16	.50 A	500	1,820	2,320
22-4-02-01	120-0060-0257-8	Gann, Monte Lee & Mary Anna H&W	3/15/74	E NE M-16 R-16	.50 A	400		400
22-4-03	120-0060-0262-2	Daglish, John L. & Linda L. H&W	6/13/72 WD	Pt E NE M-16 R-16	1.00 A	900	4,510	5,410
22-4-04	120-0060-0267-5	Perdinson, Shelby F. & Bernadette J.	1/9/54	E NE	1.00 A	900	4,140	5,040
22-4-05	120-0060-0273-4	Aaron, James H. & Virginia P.	11/2/62	E NE M-16 R-16	1.00 A	900	3030	3930
~~22-4-06~~	~~120-0060-0278-7~~	~~Ludeman, Philip C. & Christine A.~~	~~4/13/78 WD~~	~~E NE~~	~~1.00 A~~	~~1,000~~	~~4,700~~	~~5,700~~
22-4-06		Staggs, Garry L. & Lynda L. H&W	12/3/82 wd.	E NE	1.00A	1000	4100	5100
22-4-07	120-0060-0283-1	Hughes, Noble H. & Mary Jane	6/3/54	Pt E NE	1.00 A	1,000	5,720	6,720
22-4-08	120-0060-0288-4	Meadors, Ferrel E. & Marie M. H&W ~~Hand, Brian K. & Cathy S. H&W~~	5/4/85 wd ~~6/11/79 WD~~	Pt E NE M-16 R-16	.430 A	480	2,490	2,970
22-4-09	120 0060-0293-9	Jointly & to the Survivor & not as Tenants in Common Miller, Herman M. & Loren Leslie Miller,	10/7/85 wd ~~4/23/62~~	Pt E NE	.717 A	500		500
22-4-10	120-0060-0298-1	Hughes, Noble H. & Mary Jane	7/9/56	Pt E NE	.717 A	500		500
~~22-4-11~~	~~120-0060-0303-9~~	~~Blake, Thomas H. & Gloria J.~~	~~5/22/78 WD~~	~~Pt E NE~~	~~1.00 A~~	~~1,000~~	~~4,420~~	~~5,420~~
~~22-4-11~~	~~120-0060-0303-9~~	~~Hammersley, II, Paul R. & Julie A.~~	~~2-3-81 WD~~	~~Pt E NE~~	~~1.00 A~~	1,000	4,420	5,420
~~22-4-12~~	~~120-0060-0308-1~~	~~Williams, Danny D. & Carolyn Zimmerman~~	~~6/5/78 WD~~	~~Pt E NE~~	~~.50 A~~	~~750~~	~~3,950~~	~~4,700~~
22-4-12	See 16	Schrock, Brent & Yalonda R. H&W	9-27-85 WD	Pt E NE	.50A	750	3950	4700
22-4-13	120-0060-0313-6	Inman, John E. & Judith K. H&W	9/10/76 WD	PT E NE M-16 R-16	.43 A	690	10,180	10,870
22-4-14	120-0060-0318-4	Osman, Harry M. ~~Johnson, Claud R. & Catherine R.~~	5/7/85 wd ~~10/4/57 aff~~	Pt NE	.75 A	500		500
22-4-15	120-0060-0323-3	Scott, ~~Richard E. &~~ Lois M.	~~8/29/63~~ Surv PTE ~~4/16/80~~	Pt E NE M-16 R-16	.502 A	670	3,180	3850
22-4-16	120-0060-0328-6	Knight, Robert E. & Yalonda S. ~~& Patricia L.~~	11/12/85 wd ~~4/9/70 WD~~	PT NE	.75 A	930	5,900	6,830
22-4-17	120-0060-0333-0	Mote, David W. & Elizabeth A. H&W	4/25/79 QCD	Pt NE	.50 A	750	6,620	7,370
~~22-4-18~~	~~120-0060-0338-3~~	~~Skaggs, George E. & May F.~~	~~12/14/61 aff~~	~~PT NE~~	~~.45 A~~	~~710~~	~~5,620~~	~~6,330~~
22-4-18	See 16	Vanlandingham, Ray C. & Joy L. H&W	5/2/88 wd	Pt NE	.45A	710	5620	6330
22-4-19	120-0060-0343-8	Osman, Harry M. & Daisy C. H&W	12/23/76 WD	Pt NE¼ M-16 R-16	.642 A	720		720

36-16-1E

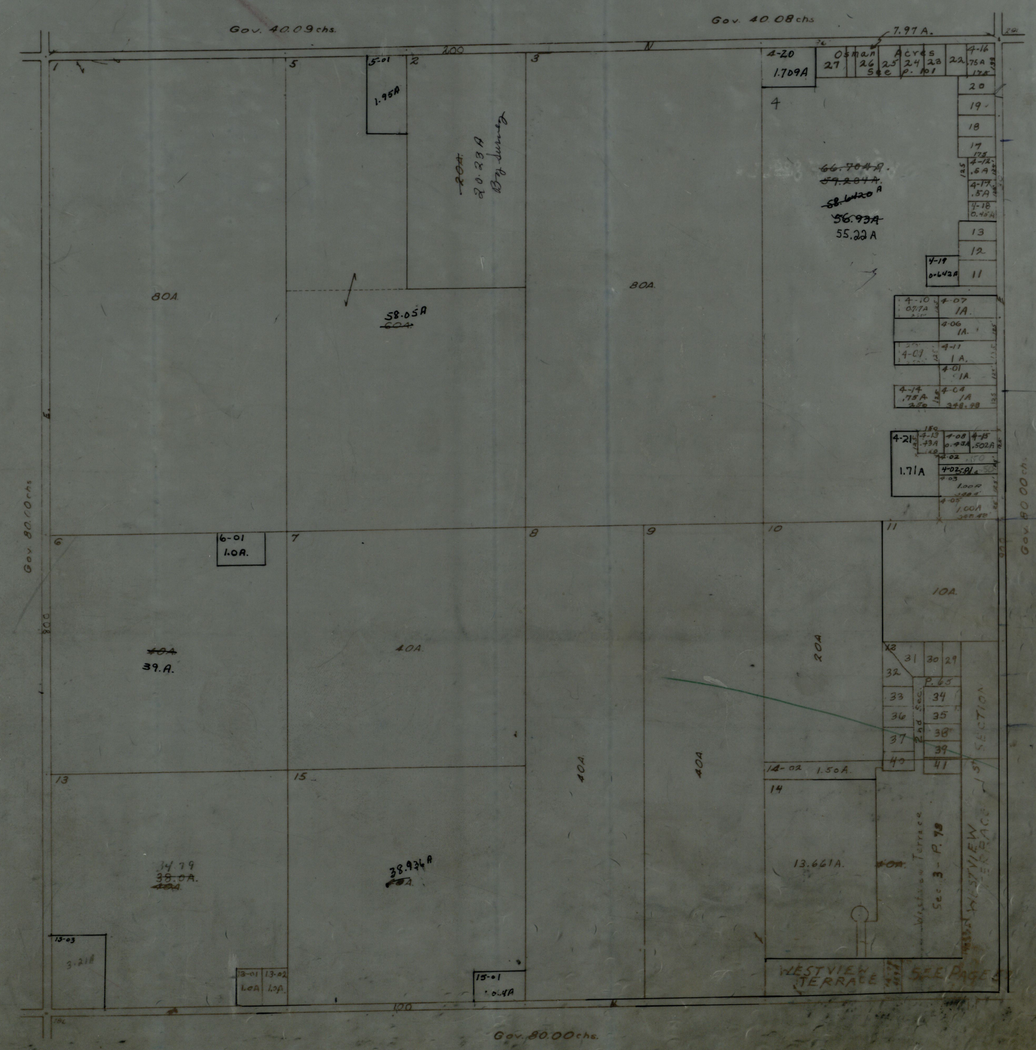
Gov. 40.09 chs.
Gov. 40.08 chs.
7.97 A.
Osman Acres
See p. 101
4-20
1.709A
1.95A
20.23A
By Survey
66.70A
59.204A
58.6420A
56.93A
55.22A
80A
80A
58.05A
4-19
0.642A
4-21
1.71A
6-01
1.0A.
10A.
39.A.
40A
40A
40A
20A
14-02
1.50A.
13.661A.
38.934A
14.79
38.0A.
Westview Terrace
Sec. 3 - P. 73
WESTVIEW TERRACE
SECTION
WESTVIEW TERRACE
SEE PAGE
Gov. 80.00 chs.
Gov. 80.00 chs.
Gov. 80.00 chs.

23

SECTION.....TOWNSHIP.....RANGE.....HENDRICKS COUNTY, INDIANA, 19.....

Assessor's Plat-Book for .....Township

Key Number on Plat	Parcel Number	NAMES OF OWNERS	DATE	DESCRIPTION	ACRES	Value of Lands	Value of Improvements	Value of Lands and Improvements
23-2-08		Bowman, Darrell D. & L. Louise H&W ~~Ivy Homes, Inc~~	8/2/84 Corp WD ~~4/25/84 WD~~	Pt NW 1/4	.541A	1040	9270	10310
23-15-04		Persinger, Jean	2/20/83 WD	Pt W1/2 W1/2 SW1/4 1-15-1E	10.00A	1,590		1,590
23-10 & 15	Sect 6	Persinger, Jean	8/24/84 WD	Pt W SW	10.051A By deed	1600		1600
23-11	Sec 6	Faith Baptist Church of Avon, Inc	10/17/86 WD	Pt NW SE & Pt SW	102.799A	15790	3300	19090
23-2-07	Sec 6	Butler, JoAnn H.	8/27/87 aff	Pt NW 1/4 NW 1/4	1.36A	1330	10,790	12,120
23-15-02	Sec 6	Persinger, Jean	6/4/87 Final/Decree	Pt W1/2 W1/2 SW1/4	2.98A ~~5.00A~~ ~~3.02A~~ ~~10.001A~~	1490		1490
23-15-02-01		Avon Station Inc.	6/1/88 WD	PT SW SW 1/4	5.00A			
23-15-02-02		Avon Station Inc.	9/27/88 WD	PT SW SW 1/4	.04A			

SECTION 1 TOWNSHIP 15 RANGE 1E HENDRICKS COUNTY, INDIANA, 19

Assessor's Plat-Book for WASHINGTON Township

NAMES OF OWNERS	DATE	DESCRIPTION	ACRES	Value of Lands	Value of Improvements	Value of Lands and Improvements	Parcel Number	Key Number on Plat
State of Indiana	2/21/74	PT SE SE (NON-TAXABLE)	.130 A	Non-Taxable				23-20-01-01
State of Indiana	6/3/74	PT E SE (NON-TAXABLE)	.085 A	Non-Taxable				23-20-04-01
State of Indiana	2/19/74	PT E SE (NON-TAXABLE)	.108 A	Non-Taxable				23-20-05-01
State of Indiana	1/18/74	PT E SE (NON-TAXABLE)	.142 A	Non-Taxable				23-20-06-01
State of Indiana	1/14/74	PT SE SE (NON-TAXABLE)	.103 A	Non-Taxable				23-20-07-01
State of Indiana	9/19/74 court case	PT SE SE (NON-TAXABLE)	.102 A	Non-Taxable				23-20-08-01
State of Indiana	8/30/73	PT SE SE (NON-TAXABLE)	.138 A	Non-Taxable				23-20-10
State of Indiana	8/30/73	PT SE SE (NON-TAXABLE)	.198 A	Non-Taxable				23-20-11
State of Indiana	8/30/73	PT SE SE (NON-TAXABLE)	.270 A	Non-Taxable				23-20-12
~~Houtel, Robert E. Sr. & Hazel L. H&W~~ Hall, Ernie & Valee (H&W)	~~7/21/75 WD~~ 9-29-81 WD	PT NE NE (See 6-1-01 for value)	.94 A	See 6-1-01	for values		120-0020-0010-8	23-21-01
~~Hadley, R. Thomas~~ Cobb, Roye D. & Wife, Lowell E.	~~12/13/77 WD~~ 3/6/85 WD	M-16 R-16 PT SE NE (See 6-5 for value)	.10 A	See 6-5	for values		120-0020-0061-9	23-22
Hall, Ernie & Valee H&W	8/1/77 WD	M-16 R-16 PT NE NW (See 6-5-01 for value)	.94 A	See 6-5-01	for values		120-0020-0066-1	23-22-01
~~Brown, Jackie W. & Alice R.~~ Speers, Arnold P. & Zelma A.	~~5/21/79 WD~~ 2/24/84 WD	~~M-16 R-16~~ ~~PT NE NE (See 6-5-02 for value)~~	~~.61 A~~	~~See 6-5-02~~	~~for values~~		120-0020-0071-6	~~23-21-02~~
Williams, Michael L. & Barbara Gail H&W	12/15/86 WD	M-16 R-16 PT NE NE	.61A	See 6-5-02	for values	See 2		23-21-02
Hall, Ernie & Valee H&W	8/1/77 WD	M-16 R-16 PT NE NE (See 6-5-02-01 for value)	.33 A	See 6-5-02-01	for values		120-0020-0076-9	23-22-02-01
~~Ewell, Emma~~ Beck, Margaret K.	~~11/10/66 Aff~~ 11/16/84 D&D	M-16 R-16 PT SE NE (See 6-5-03 for value)	.94 A	See 6-5-03	for values		120-0020-0081-3	23-22-03
~~Merriman, Betty Delores~~ Corder, Paula Merle	~~11/6/79 WD~~ 7/7/82 Order	PT E NE (See 6-5-04 for value)	.25 A	See 6-5-04	for values		120-0020-0086-6	23-22-02
Hall, Ernie & Valee H&W	8/1/77 WD	PT E NE (See 6-5-02-01 for value)	.33 A	See 6-5-02-01	for values		120-0020-0091-0	23-22-02-01
Eddy, Ivan O. & Reda C.		M-16 R-16 PT NE (See 6-5-04-02 for value)	.80 A	See 6-5-04-02	for values		120-0020-0096-3	23-22-02-02
Siler, Bobby J. & Kathleen M. H&W	8/2/74 WD	M-16 R-16 PT SE NE (See 6-5-05 for value)	.23A	See 6-5-05	for values		120-0020-0101-0	23-22-05
~~Parsons, Oma E.~~ Hurst, Rella F.	~~1/22/79 Surv~~ 3/5/84 WD	~~M-16 R-16~~ ~~PT SE NE (See 6-6 for value)~~	~~.89 A~~	~~See 6-6~~	~~for values~~		120-0020-0106-3	~~23-23~~
Wieser, Josie Jean + Phyllis J. Wieser as Joint Tenants with rights of Survivorship	9/2/86 WD	M-16 R-16 PT SE NE	.89A	See 6-6	for values	See 2		23-23
Sparks, James W. & Janice F. H&W	10/18/74 WD	PT E NE	.824A	See 6-5-04-01	for values		120-0020-0091-0	23-22-04-01
Persinger, Lionell	6/5/81 Ex Deed	Pt W½ W½ SW¼	10.001A	1490		1490		23-15-02
~~White, Donald E. & Kaye H. H&W.~~	~~9/11/80 WD~~ H&W	PT SE¼	.75A				Sect #2	23-13-02
Fox, Galen A. & Linda K. H&W.	3/25/82 WD	PT SE¼	.75A	620		620	Sect #2	23-13-02
Fox, Galen A. & Linda K. H&W.	3/25/82 WD	PT E SE	.315A	970	6030	7000	Sect #2	23-20-04
Persinger, Jean	2-1-83 WD. 6/4/87 Rel/Dec	PT W½ W½ SW¼	10.00A	1640		1640		23-15-03
Farma, John Jr. & Roberta L. H&W.	11/28/83 WD;	PT NW¼	.645A					23-3-01
TVX Homes, INC.	2/8/84 WD	PT NW¼	.645 A					

23

SECTION 1 TOWNSHIP 15 RANGE 1E HENDRICKS COUNTY, INDIANA, 19

Assessor's Plat-Book for WASHINGTON Township

Key Number on Plat	Parcel Number	NAMES OF OWNERS	DATE	DESCRIPTION	ACRES	Value of Lands	Value of Improvements	Value of Lands and Improvements
23-20-03	120-0060-0611-3	Phillips, Leonard F. & Maxine E. H&W	5/18/73 WD	Pt E SE	.40 A	1,100	6,300	7,400
~~23-20-04~~	120-0060-0616-6	White, ~~Donald E. & Kaye A.~~	~~7/9/65 WD~~ 9-11-80 QCD	Pt E SE	.315 A ~~.40 A~~	970	6,030	~~7,000~~
23-20-05	120-0060-0621-0	Jones, Anna V.	12/23/65 WD	Pt E SE	.492 A	1,510	5,860	7,370
23-20-19		Jones, Anna V.	4/14/78 WD	Pt E½ SE¼	.20 A			
23-20-06	120-0060-0626-3	Vertacknik, Emma	8/17/77 Aff	Pt E SE	.608 A	2,810	7,780	10,590
23-20-16		Vertacknik, Emma	10/11/78 Aff	Pt E½SE¼	11.654 A			
23-16		Vertacknik, Emma	10/11/78 Aff	Pt E½ SE¼	1.126 A			
23-20-07	120-0060-0631-8	Berry, Billy Joe + Miyoko (H+W) ~~Stout, T. Kenneth & Margaret B.~~	11/3/83 WD ~~10/13/67 WD~~	Pt SE SE	.397 A	1,090	7,470	8,560
23-20-08	120-0060-0636-0	Shimrock, Rose Mary	11/15/77 Surv. Aff.	Pt SE SE	.498 A	1,540	9,230	10,770
23-20-18		Shimrock, Rose Mary	4/14/78 WD	Pt E½ SE¼	.20 A			
23-20-09	120-0060-0641-5	Hren, Frank L. & Norma J.	6/28/61	Pt E SE	.805 A	1,610	8,650	10,260
23-20-13		Hren, Frank L. & Norma J.	10/18/75 WD	Pt SE¼	.08 A			
23-20-14	120-0060-0647-2	Klarich, ~~John &~~ Frances H&W	11-14-80 Surv/Aff ~~4/14/78 WD~~	Pt E½ SE¼	11/694 A	1,950		1,950
23-16-03		Klarich, ~~John &~~ Frances H&W	11-14-80 Surv/Aff ~~4/14/78 WD~~	Pt E½ SE¼	1.086 A			
23-20-15		Fon, Henry J. & Mary L.	4/14/78 WD	Pt E½ SE¼	7.771 A	1,570		1,570
23-16-4		Fon, Henry J. & Mary L.	4/14/78 WD	Pt E½ SE¼	.749 A			
23-20-20	120-0060-0649-1	Klarich, ~~John &~~ Frances H&W	11-14-80 Surv/Aff ~~4/14/78 WD~~	Pt E½ SE¼	.80 A	1,110		1,110
23-20-21	120-0060-0650-8	Fon, Henry J. & Mary L. H&W	4/14/78 WD	Pt E½ SE¼	1.13 A	1,850	5,180	7,030
~~23-21~~	~~120-0060-0651-2~~	~~Brown, William D + Sharon S. (H+W) Reed, Bertha~~	~~11-24-80 WD 1/13/59~~	~~Pt NE NE~~ m-16 R-16	1.31 A	990		~~990~~
23-21	Sect. 6	Flajs, Brian C. + Carol A. (H+W)	9/7/88 WD	PT NE NE	1.31A	990		990
23-23-01	120-0060-0656-5	Bell, Darrell R. & Mary Lou	8/10/61 WD	Pt SE NE m-16 R-16	1.11 A	1,240	5,890	7,130
~~23-13-01~~	[illegible]	State of Indiana	7/27/73	Pt SE SW & Pt SW SE (NON-TAXABLE)	1.012 A		Non-Taxable	
23-15-01		State of Indiana	9/12/73	PT W W SW (NON-TAXABLE)	.569 A		Non-Taxable	
23-18-01		State of Indiana	2/8/74	Pt SE SW (NON-TAXABLE)	.06 A		Non-Taxable	
23-18-02-01		State of Indiana	12/17/73	PT SE SW (NON-TAXABLE)	.115 A		Non-Taxable	
23-18-03-01		State of Indiana	2/21/74	Pt SE SW (NON-TAXABLE)	.090 A		Non-Taxable	
23-18-06		State of Indiana	7/27/73	Pt ~~SE SE~~ & Pt SW SE (NON-TAXABLE)	.449 A		Non-Taxable	
23-11-01		State of Indiana	12/17/74 Court Case	Pt SE SW & E W SW (NON-TAXABLE)	1.201 A		Non-Taxable	
23-3-01		Farmer, John Jr + Carole A. H+W	4-2-84 Corp WD	Pt NW¼ 1-15-1E .645A	.645A	1,050	8840	9890

SECTION 1 TOWNSHIP 15 RANGE 1E HENDRICKS COUNTY, INDIANA, 19

Assessor's Plat-Book for WASHINGTON Township

NAMES OF OWNERS	DATE	DESCRIPTION	ACRES	Value of Lands	Value of Improvements	Value of Lands and Improvements	Parcel Number	Key Number on Plat
Fleener, Ezra & Mabel E.	4/22/48	Pt NE M-16 IC-16	~~52.66A~~ ~~54.951 A~~	8640		8640	120-0060-0515-6	23-6
Pillard, Kelly D. & Lisa B. H&W	10/27/87	PT NE	2.29A	2360	4330	6690		23-6-01
~~Giguere, Louis & Katherine~~	~~11/28/66~~	Pt SE NE Tract A R-16 M-16	.54 A	1,000	7,250	8,250	120-0060-0520-0	23-6-03
McDaniel, Willard L. & Viola N. H&W.	6/24/83 WD.	PT SE NE Tr. A R-16 M-16	.54A	1000	7250	8250	See 6	23-6-03
Dosseff, John & Betty	6/4/68	Pt NE M-16 R-16	.89 A	1,000	10,600	11,600	120-0060-0525-3	23-6-04
Shaver, Dean & Lois A. H&W	1/15/73	Pt NE M-16 R-16	15.41 A	2,970	11,950	14,920	120-0060-0530-8	23-6-05
~~Mosby, Theodore W. & Anna Nell H&W~~ Altman, William J. & Lois A. H&W	~~2/28/85 WD~~ 2/1/78 WD	SW NW	20.00 A	3,230		3230	120-0060-0535-0	23-7-01
Shattuck, James R.	6/9/76 WD	SW NW	20.00 A	3,070	330	3400	120-0060-0540-5	23-7-02
~~Mosby, Theodore W. & Anna Nell H&W~~ Altman, William J. & Lois A. H&W	~~2/28/85 WD~~ 2/21/78 WD	~~SW NE~~ SE NW	20.00 A	3,280		3,280	120-0060-0545-8	23-8-01
Shattuck, James R.	6/9/76 WD	SE NW	19.979 A	3,230		3,230	120-0060-0550-2	23-8-02
~~Simmons, Wilbur A. & Simmons, Clarence M. Simmons, Minnie E. Tenants in Common~~	~~1-22-82 Partic Deed~~ 6/28/73 Fin Dec	Pt W SW ~~10.051A 8.95A~~ ~~Added 18.93A~~	~~20.95A~~ 38.931 A	1,400		1400	120-0060-0555-5	23-10,15
Persinger, Jean	12/20/83 WD.	PT W1/2 W1/2 SW1/4	10.00A					23-10-04
Childress, Virgil Lloyd	~~2/1/74 WD~~	Pt NW SE & Pt SW	~~102.799 A~~ 62.908M	15,790	3300	19,090	120-0060-0561-4	23-11
~~Reynolds, Harold E. & Gracey, Diane S.~~	~~11/7/84 wd~~	PT NW SE & PT SW	~~102.799 A~~	~~15,790~~	~~3300~~	~~19,090~~	See 6	23-11
Cartlidge, Florence Gregory	11/1/65 Aff	Pt W SE	~~63.658~~ A)	12,240	6,530	18,770	120-0060-0566-7	23-13
Cartlidge, Florence Gregory	11/1/65 Aff	Pt SE SW & Pt SW SE	13.86 A)					23-18
Wilson, Elwin	10/30/72 WD	N NE SE M-16 R-16	20.00 A	3,180		3,180	120-0060-0571-1	23-14
~~Hren, John A & Matilda H&W~~ Lyster, Thomas John	~~4/14/78 WD~~ 3/2/88 wd	Pt E½ SE¼ M-16 R-16	8.52 A	1,440		1,440		23-16-01
Volker, George J. & Ann	4/14/78 WD	Pt E½ SE¼ R-16 M-16	8.52 A	1,420		1,420		23-16-02
State of Indiana	2/8/74 WD	Pt SE SW (NON TAXABLE)	.06 A	Non-Taxable				23-18-01
~~Davis, Shirley A.~~ ~~Mathew Donald C. & Shirley A.~~	~~4/14/77 Aff~~ ~~11/21/79 WD~~	~~Pt SE SW~~	~~1.01 A~~	~~1,200~~	~~5,670~~	~~6,870~~	~~120-0060-0581-9~~	23-18-01-01
Grimes, Kent D. & Kelly A. H&W	8/6/85 wd.	PT SE SW	1.01A	1200	5670	6870	See 6	23-18-01-01
Moyer, Harry F. & Marcia P.	12/10/70 WD	Pt SE SW	.485 A	1,070	8,410	9,480	120-0060-0586-1	23-18-02
~~Arnett, Andy & Jo Ann H&W~~ Dawson, Randy Lee & Disanna J. H&W	~~9/3/74 WD~~ 7/1/86 wd	Pt SE SW	.485 A	1,070	5,630	6,700	120-0060-0591-6	23-18-03
Avon United Methodist Church	7/21/71 ~~WD~~ QCD	Pt SW SE & Pt SE SW	.44 A)	1,070	8,750	9,820	120-0060-0596-9	23-18-04
Avon United Methodist Church	5/1/71	Pt S (Tax Exempt)	.78 A)					23-18-05
Vertacnik, Emma	10/11/78 Aff	Pt SE SE	1.00 A				120-0060-0597-3	23-20
Klarich, ~~John &~~ Frances	~~7/21/48~~ 11-14-80 Surv Aff	Pt SE SE	.57 A)	1,610	8,120	9,730	120-0060-0601-6	23-20-01
Klarich, ~~John &~~ Frances	~~4/14/78 WD~~ 11-14-80 Surv Aff	Pt E½ SE¼	.30 A)					23-20-17
Trauner, Ernestine	10/2[illegible]/74 Aff	Pt E SE	.44 A	1,140	6,370	7,510	120-0060-0606-9	23-20-02

23

SECTION 1 TOWNSHIP 15 RANGE 1E HENDRICKS COUNTY, INDIANA, 19

Assessor's Plat-Book for ..... Township

Key Number on Plat	Parcel Number	NAMES OF OWNERS	DATE	DESCRIPTION	ACRES	Value of Lands	Value of Improvements	Value of Lands and Improvements
23-1	120-0060-0409-1	Rogers, William Earl & Norma Jean H&W	8/6/76 WD	Pt NW NW	~~2.00~~ 1.04 A	800		800
23-1-01	120-0060-0414-6	Kepler, Audrey L. Life Estate ~~Kepler, Charles L.~~	~~1/30/73 Aff~~ ~~7-17-85 WD~~	Pt NW NW	1.00 A	1,070	2,080	3,150
23-1-02	120-0060-0419-9	Berry, Lester T. & Susan C.	9/4/52	Pt NW NW	1.00 A	1350	5,950	7300
23-1-03	120-0060-0424-3	Berry, Donald Richard & Velma Maxine	12/19/61	Pt NW NW	.50 A	600		600
23-1-03-01	120-0060-0429-6	Berry, Lester Thomas & Susan Carol	12/19/61	Pt NW NW	.50 A	Combined With: 23-1-02		
23-1-04	120-0060-0434-0	Rogers, William Earl & Norma Jean	3/29/69 WD	Pt NW NW	1.00 A	1,270	6,890	8,160
23-1-05	120-0060-0439-3	Berry, Donald Richard & Velma Maxine	8/16/55	Pt NW NW	1.00 A	1,270	6,930	8,200
23-1-06	120-0060-0444-8	Rogers, William Earl & Norma Jean	3/29/69 WD	Pt NW NW	1.00 A	930		930
23-2, 3	120-0060-0449-0	Gorrell, William J.; Gorrell, Myrtle; Jones, Nellie V. Jointly & to Survivor, not as tenants in common	9/11/62	Pt N NW 32.944A	~~33.485A~~ ~~34.13~~ A	5,890	2,170	8,060
23-2-01	120-0060-0454-5	Farmer, John & Vivian Louise	6/9/51	Pt NW NW Ft	1.00 A	1,070	3,860	4,930
~~23-2-02~~	120-0060-0459-8	~~Coeco Wood Co~~ ~~Carter, John D. & Eula M. H&W~~	~~7/25/80 WD~~ ~~6/8/79 WD~~	~~Pt NW NW~~	~~1.36 A~~	~~4,330~~	~~5,200~~	~~6,530~~
~~23-2-02~~	Sec 6	Administrator of Veterans Affairs	3/26/87 wd	Pt NW NW	1.36A	1330	5200	6530
23-2-03	120-0060-0464-2	Mullins, George F. & Donna L	7/19/67 WD	Pt N NW	1.36 A	1,330	5,340	6,670
23-2-02	Sec 6	Brummett, Irvin R & Shirley K H&W	1-20-88 QCD	Pt NW NW	1.36A	1330	5200	6530
23-2-04	~~120~~-0060-0469-5	Walker, Connie M. & Emojean	9/19/56	Pt NW NW	1.36 A	1,330	10160	11490
23-2-05	120-0060-0475-4	Hoffman, Michael J. & Penny ~~Leech, Stephen K. & Elizabeth F. H&W~~ NW	6/6/88 wd ~~8/13/79 WD~~	Pt N NW	1.36 A	1,330	7,780	9,110
~~23-2-06~~	120-0060-0475-4	~~Cottrell, Carson C. & Edna C. H&W~~	~~6-17-81 WD~~ ~~9/22/72 WD~~	~~Pt NW NW~~	~~1.36 A~~	~~4,330~~	~~11,500~~	~~12,830~~
23-2-06	Sec 6	Layton, Hubert W & Lucille M. H&W	7/30/87 Final Decree	Pt NW NW	1.36A	1330	11,500	12,830
23-2-07	120-0060-0485-1	~~Talbott, Pauline M.~~ Butler, Wayne E. & Joann M.	~~10/31/79 WD~~ 2/20/86 QCD	~~Pt NW NW~~	~~1.36 A~~	~~1,330~~	~~10,790~~	~~12,120~~
~~23-2-08~~		Bowman, Darrell D. & Lillie Louise H&W	~~4/12/84 WD~~ 4/16/84 QCD	Pt NW¼	.541A			
23-4	120-0060-0490-6	Whitt, Lonnie C. & Donna R. H&W	11/28/77 WD	Pt ~~NE~~ NW	.56 A	1,130	5,120	6,250
23-4-01	120-0060-0495-9	McDuffee, David A. & June	12/10/64	Pt NE NW	.56 A	1,130	6,470	7,600
23-4-02-02	[illegible]	Herriman, David C. ½ int.; Teuton, Anne K. 1/6 int.; Keeler, James 1/6 int.; Keeler, John S. 1/6 int.; all as tenants in common	2/16/79 WD	Pt W½ NE ¼	30.983 A	11,830		11,830
23-9		" "	" "	" "	40.00 A			
23-4-02-01	120-0060-0505-9	Shattuck, James R.	1/7/64	Pt NW	26.7793 A	4,220		4,220
23-4-02-01-01	120-0060-0510-3	Galovic, John W. & Carol A. H&W	9/1/78 WD	Pt NW¼	.86 A	1,280	8040	9320
23-4-02	120-0060-0590-6	Stegemoller, John W. & Carol Sue H&W	7/22/75 WD	Pt NE NW & Pt NW NE	4.767 A	1,720	15,810	17,530
23-4-02-01-02		Stegemoller, John W. & Carol Sue	12/18/78 WD	Pt NW¼	.459 A	670		670
23-8-01-01		Stegemoller, John W. & Carol Sue	12/18/78 WD	Pt NW¼	.021 A			

1-15-1E

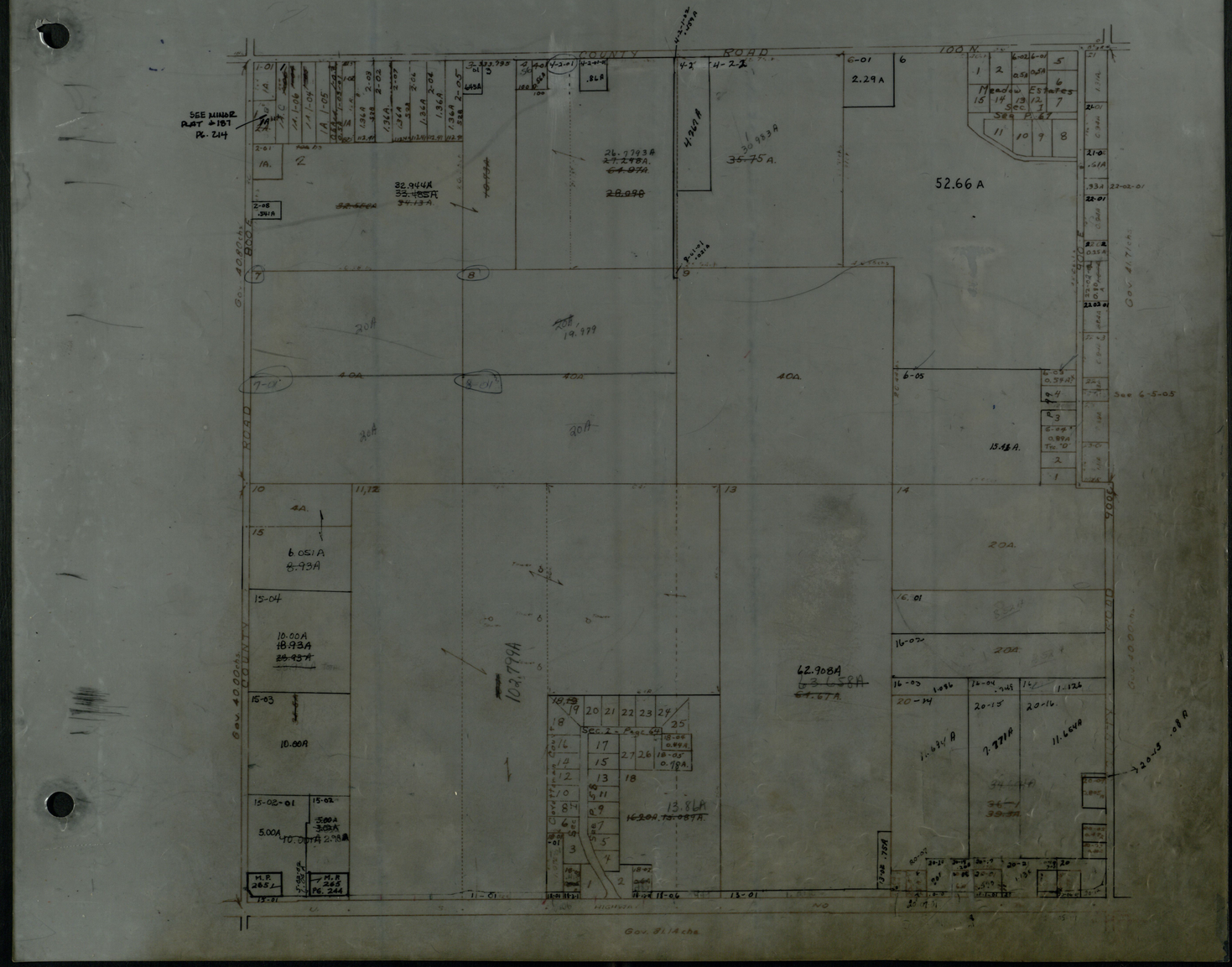
COUNTY ROAD
100 N.
SEE MINOR PLAT #187 PG. 214
Meadow Estates Sec. I
See P. 67
52.66 A
2.29 A
4.767 A
35.75 A.
26.7793 A
27.298 A.
64.87 A.
28.098
32.944 A
33.485 A
34.13 A.
19.979
20A
15.48 A.
6.051 A
8.93 A
10.00 A
18.93 A
23.93 A
10.00 A
102.799 A
62.908 A
63.658 A
64.67 A.
13.86 A
16.20 A
15.089 A.
5.00 A
10.00 A
2.98 A
M.P. 265
M.P. 265 PG. 244
Gov. 40.00 chs.
Gov. 41.71 chs.
Gov. 81.14 chs.
HIGHWAY
NO

SECTION 2 TOWNSHIP 15 RANGE 1E HENDRICKS COUNTY, INDIANA, 19

Assessor's Plat-Book for WASHINGTON Township

Number on Plat	NAMES OF OWNERS	DATE	DESCRIPTION	ACRES	Value of Lands	Value of Improvements	Value of Lands and Improvements	
	Helm, Frederick D. & Janet D. (H+W)	10/31/86 wd	PT SE NW	.44A	560		560	24-3-02
	~~Helm, Frederick D. & Janet D. (H+W)~~	10/31/86 wd	PT NW ¼	.44A				~~24-3-09~~
	Fox, Robert C. & Esther D. (H+W)	6/30/72	PT W½ NW¼	.44A	930		930	24-3-05
	Huff, Patricia Jane	4/20/88 QCD	PT NW¼	10.94A	2,070		2,070	24-3-06
	Koontz, Roger L. & Kathern E. (H+W)	8/3/76 wd	PT NW¼	7.61A	2,660	15,070	17,730	24-3-07
	Turner, Robert W. & Martha J.	3/6/81 wd	SE NW	40.00A	6,400		6,400	24-4
	Hutchens, Joyce M.	9/26/67 wd	PT SE¼ SW¼ & PT W½ E½	23.37A	3,440		3,440	24-5
	State of Indiana	12/17/74 court case	PT SE SW & PT SE	.63A	Non-Taxable			24-5-01
	Cooper, Lawrence D. & Mary L. (H+W)	5/21/71 wd	SE NE	33.814 by survey	5,560	28,760	34,320	24-6
	Bell, Larry Joe & Norma Jean (H+W)	9/17/70 wd	PT SE NE	.50A	1,070	4,900	5,970	24-6-01-01
	State of Indiana	6/14/73 wd	PT W SW (non-taxable)	.248A				24-7-01
	Lowery, Paul R. Sr. & Sylvia M		Building on leased land					24-7-01
	Faith Baptist Church of Avon	3/19/73 wd	PT SW SW (tax exempt)	.206A	480		480	24-7-01-01
	Faith Baptist Church of Avon	6/13/73	PT SW SW (tax exempt)	.203A	480		480	24-7-01-02
	Vondersaar, Robert & Dixie	2/25/85 aff+ wd	PT SW SW	.210A	1,130	3,250	4,380	24-7-02
	State of Indiana	9/12/73	PT SW SW (non-taxable)	.038A	non-taxable			24-7-02-01
	Sowle, Robert L.	1/24/72 corp QCD	PT SW SW	.633A	2,170	26,330	28500	24-7-04
	State of Indiana	4/1/74	PT SW SW (non-taxable)	.108A	non-taxable			24-7-4-01
	State of Indiana	4/1/74	PT W SW (non-taxable)	.51A				24-7-24-01
	Gentry, Pleasant K. & Lavina	12/19/53	PT SW	.412A	1,000	4,200	5,200	24-7-05
	State of Indiana	9/12/73	PT SW SW (non-taxable)	.084A	non-taxable			24-7-05-01
	English, Forrest S. & Frances E. (H+W)	12/27/88 WD	PT W SW 2-15-1E	.141A by deed	1330	6170	7500	24-7-31
	English, Forrest S. & Frances E. (H+W)	12/27/88 WD	PT W SW 2-15-1E					24-7-12-02

24

SECTION..... TOWNSHIP..... RANGE..... HENDRICKS COUNTY, INDIANA, 19.....

Assessor's Plat-Book for..... Township

Number on Plat	NAMES OF OWNERS	DATE	DESCRIPTION	ACRES	Value of Lands	Value of Improvements	Value of Lands and Improvements
24-1	Turner, Robert W. & Martha J.	3/6/81 wd	PT NW	39.14A	3,730		3,730
24-1-01	Rice, Clayton & Lillian	11/19/55	PT SW NW	1.00A	1,270	7,530	8,800
24-1-02	Simpson, Charles W. & Bertha E. (H+W)	3/5/73	PT NW	7.93A	1,830		1,830
24-1-02-01	El-Bethel Baptist Church of Indpls., Inc.	8/24/71	PT NW¼ NW¼ (tax exempt)	2.92A	1,330	51,400	52,730
24-1-02-08	El-Bethel Baptist Church of Indpls., Inc.	9/18/74 wd	PT W NW	.99A			
24-1-02-02	Friedman, Jerome L. & Sharon R.	10/18/71	PT NW¼ NW¼	1.00A	1,070		1,070
24-1-02-03	Harcourt, Rex A. & Carolyn J. (H+W)	6/30/72	PT W½ NW¼	.44A	750		750
24-1-02-04	Rabold, John B. & Linda L. (H+W)	7/3/72	PT W½ NW¼	.44A	750		750
24-1-02-05	Wyld, Jack & Veronica E. (H+W)	7/3/72	PT W½ NW¼	.44A	750		750
24-1-02-06	Miller, Paul & Bernadine M. (H+W)	1/30/79 wd	PT W½ NW¼	.44A	750		750
24-1-02-07	Cain, Charles W. & Martha J. (H+W)	7/29/74 wd	NW	.54A	840		840
24-1-02-09	Manship, F. Aline	4/30/87 aff.	PT NW Bland's Acres	10.50A	See 66-9 for Values		
24-1-02-10	Manship, F. Aline	4/30/87 aff.	PT NW Bland's Acres	15.95A	See 66-9 for Values		
24-3	Manship, F. Aline	4/30/87 aff.	PT NW		See 66-9 for Values		
24-3-03	Manship, F. Aline	4/30/87 aff.	PT NW	.044A	See 66-9 for Values		
24-3-04	Manship, F. Aline	4/30/87 aff.	PT NW	.84A	See 66-9 for Values		
24-3-10	Manship, F. Aline	4/30/87 aff.	PT NW¼	1.43A	See 66-9 for Values		
24-1-03	Gerth, Paul A. & Martha J.	7/3/67 wd	PT NW	.86A	1,700	8,000	9,700
24-2	Walker, Charles D. & Patsy S. (H+W), ½ undiv int; Spall, Dean & Barbara A. (H+W) ½ undiv int; with each of said ½ title holders to hold such ½ interest, as tenants in common with the other ½ interest holder	5/25/88 wd	NE NE	39.33A	6,470		6,470
24-2-01	Sanders, John R. & Cindra A. (H+W)	1/3/86 wd	PT N NE	.62A	1,200	9,480	10,680
24-2-02	Hornaday, Elmer A. & Hornaday, Wm. W., as ten. in common	4/26/73 fin dec.	E PT N NE	.2321A	Void Key # doesn't exist by survey		
24-2-02-01	Guido, Anthony C. & Joan (H+W)	11/29/83 QCD	PT NE¼	1.1258A	740	2,730	3,470
24-2-02-02	Kingsway Christian Church, Inc.	2/5/81 wd	PT NE Tract II (now exempt)	17.77A	5920	349,220	355,140
24-2-2-03	Adams, Kenneth M. & Beverly A. (H+W)	9/29/76 wd	PT NE¼	3.98A	2,710	9,700	12,410
24-2-02-04	Kilbourn, Robert M. & Barbara A. (H+W)	2/12/81 wd	PT NE¼	2.57A by survey			
24-2-2-2-01	Kilbourn, Robert M. & Barbara A. (H+W)	4/21/81 wd	PT NE NE¼ all to main Plat 99 - see page # 237				
24-3-01	Swinford, Allen D. & Nancy A. (H+W)	8/22/88 WD	PT NW	4.53A	2640	20050	22690
24-3-01	Meyer, George W. Jr. & Alice V. (H+W)	8/6/73 wd	PT NW	4.53A	2,640	20,050	22,690

24

SECTION 2 TOWNSHIP 15 RANGE 1E HENDRICKS COUNTY, INDIANA, 19

Assessor's Plat-Book for WASHINGTON Township

Key Number on Plat	Parcel Number	NAMES OF OWNERS	DATE	DESCRIPTION	ACRES	Value of Lands	Value of Improvements	Value of Lands and Improvements
~~24-21~~	~~120-0060-1020-6~~	~~Kikendall, William A. & Geraldine~~ (Bud Ayers Part)	~~7/1/86 aff~~ ~~2/1/62~~	~~Pt SE SW~~	~~9.563 A~~	~~3,430~~	~~8,500~~	~~4,930~~
24-21	Sec 6	Kikendall, William G. & Robert L. Kikendall	7/1/86 wd	Pt SE SW	9.563A	3430	8500	11930
24-21-01		State of Indiana (NON TAXABLE)	9/20/74 Court Case	PT SE SW (NON TAXABLE)	.687 A			
24-22	120-0060-1025-9	Hutchens, Joyce Marie	2/28/64	Pt SW SE	6.578 A	2,430	4,160	6,590
24-22-01		State of Indiana (NON TAXABLE)	12/17/74 Court Case	PT SW SE	.922 A			
24-7-28	120-0070-0247-5	Pepper, Jewell L. ~~& Christena M. H&W~~	~~6/29/84 aff~~ ~~3/1/73 WD~~	PT E SE (See 25-17-1 for value)	.56 A	See 25-17-1 for Value		
24-7-32		Pepper, Jewell L. ~~& Christena M. H&W~~	~~6/29/84 aff~~ ~~3/1/73 WD~~	PT W SW (See 25-17-1 for value)	~~.107~~ .160A	See 25-17-1 for Value		
24-7-30	120-0200-0147-7	~~Spaulding, Donald L. & Jillene R. H&W~~ ~~Crank, Cecil & Thelma L. H&W~~	7-22-85 WD ~~4/24/72 WD~~	PT SW¼	.161A	See 82-34 for Values		
~~24-7-33~~		Gentry, Patricia Laverne	12/19/80 WD	PT W½ SW¼	~~2.621A~~ 2.48A	1910	5670	7580
~~24-2-2-2-01~~		Kilbourn, Robert M. & Barbara A. H&W.	2/5/81 Corp WD	PT NE¼ NE¼	2.45A	1810	~~12050~~	~~13860~~
24-2-2-04-01		Kingsway Christian Church, Inc.	2/12/81 WD	PT NE¼ NE¼ (Tax Exempt)	12.34A	1950		1950
24-6-01	Sec 6	Keene, Larry L. & Paul W. Keene	7/31/87 wd	Pt SE NE	.50A	750	930	1680
~~24-6-01~~	~~120-0060-0818-6~~	~~Kilbourn, Robert & Barbara~~	~~6/9/81 WD~~	~~Pt SE NE~~	~~.50 A~~	~~750~~	~~930~~	~~1680~~
24-7-34		Smith, James E. & Sherry A. H&W	3/25/81 WD	Pt W½ SW¼	4.484A ~~4.97A~~	2210	9110	11320
~~24-7-35~~		Venable, ~~Timothy A.~~ & Annette ~~H&W~~	~~6/5/81 WD~~ 6/1/82 WD.	Pt W½ SW¼	~~2.81A~~ 1.61A	1970	4500	6470
~~24-2-03~~	Sec 6	~~Shelton, Paul D.~~	~~11/16/81 WD~~	~~Pt NE¼~~	~~1.76A~~			
24-2-03	Sec 6	Gerth Paul S & Martha J. H&W	11/16/81 WD	Pt NE ¼ ~~290~~ wants to Minor Plat	1.76A	See 24-1-03 for Value		
~~24-3-08~~		Koontz, Roger A. & Kathern E. H&W	11/12/82 WD.	PT NW¼	5.05A	1900		1900
~~24-7-31~~		~~Venable, Paul A. & Barbara H&W.~~ Carlton, Larry & Barbara	~~9/14/87 WD~~ ~~4/14/83 WD.~~	PT SW¼	~~.141A~~ .94A total	~~1330~~	~~6170~~	~~7500~~
~~24-7-12-02~~		~~Venable, Paul A. & Barbara H&W~~ Carlton, Larry & Barbara	~~9/14/87 WD~~ ~~4/14/83 WD.~~					
24-2-03-01		Meyer, George W. Jr & Alice V. H&W	7/21/88 WD.	PT NW NE ¼ ~~290~~ wants to Minor Plat	.73A			
24-7-36		South, James E. & Sherry H&W. H&W	2/10/84 WD.	PT SW¼	~~15.64A~~ 3.37A	1510		1510
24-7-36-01		Phelps, Kenneth D. & Luella J. H&W	8/4/88 WD	PT NW SW	12.274			
24-7-33	Sec 6	Venable, Edward A. & Mary Alice	10/19/84 WD	Pt W½ SW¼	2.48A	1910	~~5620~~	~~7580~~
24-7-03	Sec 6	The Flower Station, Inc.	~~1/8/85 WD~~ 2/4/88 QCD	Pt NW SW	1.00 A	1330	6670	8000
~~24-7-33~~	~~Sec 6~~	~~Clodfelter, Patricia Laverne Gentry & Joyce E. Goodman, Tenants in Common~~	~~4-22-86 WD~~	~~Pt W½ SW¼~~	~~2.48A~~	~~1910~~	~~5670~~	~~7580~~
~~24-7-33~~	~~Sec 6~~	~~Clodfelter, Patricia Laverne Gentry~~	~~8/25/86 wd~~	~~Pt W½ SW¼~~	~~2.01A~~ 2.48A	~~1910~~	~~5690~~	~~7580~~
24-7-34-01		State of Indiana	8/12/86 WD.	PT W½ SW¼	0.106A			
24-7-09-01		State of Indiana	8/12/86 WD	PT NW¼ SW¼	0.057A			
24-7-33-01		State of Indiana	9/17/86 WD.	PT W½ SW¼ (See 25-17-08)	0.470A			
24-7-16-01		State of Indiana	9/17/86 WD.	PT NW¼ SW¼ (See 25-17-08)	0.057A			
24-7	Sec 6	Barnes, David P. & Sonia R. H&W	9/29/86 wd	Pt W 6W	0.64 A	300		300
24-20-02		Price, Robert W. & Susan H&W.	10/24/86 WD.	PT E½ SW¼ ADJ TO ANON PARK	0.80A	1270	4800	6070
24-7-10	Sec 6	Ayer Investment Corp.	10/7/86 wd	Pt SW SW	.210A	670	3200	3870
24-7-18-01		State of Indiana	11/3/86 WD.	PT NW¼ SW¼	0.042A		Non-Taxable	
24-7-33	Sec 6	Venable, Edward A. & Mary Alice (Life estate) Clodfelter, Patricia	2/2/87 QCD	Pt W½ SW¼	2.01A	1690	5670	7360
24-3-09	Sec 6	McCommon, Ricky A. & Jerrilyn Lou	7/14/87 wd	Pt NW¼	.44A	560		560
24-7-15	Sec 6	Leonard, Richard & William, Adult	10/5/87 QCD	Pt SW SW	0.213A	670	3830	4500
24-7-33	Sec 6	Clodfelter, Patricia Laverne Gentry	11/1/88 QCD	Pt W½ SW¼	2.01A	1690	5670	7360

SECTION 2 TOWNSHIP 15 RANGE 1E HENDRICKS COUNTY, INDIANA, 19

24

Assessor's Plat-Book for WASHINGTON Township

NAMES OF OWNERS	DATE	DESCRIPTION	ACRES	Value of Lands	Value of Improvements	Value of Lands and Improvements	Parcel Number	Key Number on Plat
Sowle, Robert L.	1/24/72 Cor QCD	Pt W Sw	.160 A	410		410	120-0060-0949-8	24-7-24
~~Phillips, Morris E. & Melba D.~~ Dalleck, Herbert M.	~~11/16/67~~ 10/14/86 wd	~~Pt Sw~~	~~.161 A~~	~~100~~		~~100~~	~~120-0060-0954-2~~	~~24-7-25~~
Dalleck, Herbert M. & David Marshall Dalleck & Lynne Dalleck, Jointly	11/2/87 QCD	Pt Sw	.161 A	100		100	See 6	24-7-25
Willingham, John Michael & ~~McClone,~~ Sharron A.	~~11/2/77 WD~~ 6/14/84 aff	Pt Sw	.100 A	100		100	120-0060-0959-5	24-7-26
Hillock, William E. Jr. & Deborah S.	8/16/78 WD	Pt Sw¼	.74 A	1,270	7820	9090	120-0060-0965-4	24-7-29
~~Venable, Deward A. & Mary Alice H&W~~	~~4/11/74 WD~~	~~Pt W Sw~~	~~.248 A~~ .109A	~~1,330~~	~~6,170~~	~~7,500~~	~~120-0060-0970-9~~	~~24-7-31~~
~~Venable, Deward A. & Mary Alice H&W~~	~~4/11/74 WD~~	~~Pt Sw¼~~	~~.002 A~~					~~24-7-12-02~~
State of Indiana	10/11/74 Court Case	Pt Sw Sw (NON TAXABLE)	.136 A		Non-taxable			24-7-32-01
~~Pepper, Jewell L. & Christena M. H&W~~	~~3/1/73~~ written on twice	~~Pt W Sw (See Key #25-17-01 for value)~~	~~1.07~~ .60A		See 25-17-01 for Values			~~24-7-32~~
Roseboom, Jewell, G. & Mary C.	4/17/67 WD	Pt E Sw	60.00 A	8,470	2,570	11,040	120-0060-0975-1	24-8
Hutchens, Joyce Marie	2/28/64	Pt W SE & Pt Sw NE	52.38 A	3,290		3,290	120-0060-0980-6	24-9
State of Indiana	12/17/74 Court Case	Pt W SE (NON TAXABLE)	.12 A		Non-taxable			24-9-01
~~Wear, George H.~~ Thomas, Phyllis W. & Ewbank, Judith W. in Equal Shares	~~10/6/38~~ 1/2/86 order	E SE	77.645 A	12,270	130	12,400	120-0060-0985-9	24-10
State of Indiana	7/30/73	Pt E½ SE¼ (NON TAXABLE)	1.355 A		Non-taxable			24-10-01
Hutchens, Joyce Marie	4/7/59	Pt W SE & Pt Sw NE	35.62 A	2,950		2,950	120-0060-0990-3	24-11
State of Indiana	12/17/74	Pt W SE (Non-Taxable)	.38 A		Non-taxable			24-11-01
~~D S B Holding Corp., Inc., an Indiana Corp.~~ Danville State Bank	~~2/23/62~~ 1/2/85 corp wd	Pt Sw Sw	.584 A	2,520	27680	30200	120-0060-0995-6	24-12-01
Muncy, Edward	4/19/71	Pt Sw Sw (Street)	.107 A					24-12-01-01
State of Indiana	9/12/73	Pt Sw Sw (NON TAXABLE)	.053 A		Non-taxable			24-12-01-01-01
Washington Township, Hendricks County, Ind.	6/28/74 WD	Pt Sw Sw (NON TAXABLE)	.438 A		Non-taxable		120-0060-1000-1	~~25~~ 24-15
State of Indiana	11/8/73	Pt Sw Sw (Non-Taxable)	.062 A	Non-taxable				24-15-01
Barker, Darrell R. & Alice F. H&W	12/18/78 WD	Pt SE NE	5.00 A	2,400	2350	4750	120-0060-1005-4	24-18
Washington Township (Vol. Fire Dept.)	2/19/1879	Pt Sw Sw (Tax Exempt)	.438 A	1,330	24250	25580	120-0060-1010-9	24-19
State of Indiana	9/12/73	Pt Sw Sw (Non-Taxable)	.062 A	Non-taxable				24-19-01
~~Gibbs, Grace P (J) June~~	~~4/1[illegible]/77 QCD~~	~~Pt SE SE~~	~~5.963 A~~	~~2940~~		[illegible]	[illegible]	
Roseboom, Jewell & Mary C., H&W	5-14-86 WD	Pt SE SE all to Avon Park	~~5.963~~ 5.163 A	2070		2[illegible]		

24

SECTION 2 TOWNSHIP 15 RANGE 1E HENDRICKS COUNTY, INDIANA, 19

Assessor's Plat-Book for WASHINGTON Township

Key Number on Plat	Parcel Number	NAMES OF OWNERS	DATE	DESCRIPTION	ACRES	Value of Lands	Value of Improvements	Value of Lands and Improvements
24-7-06	120-0060-0864-4	Sowle, Robert L., unmarried adult	6/20/75 WD	SW SW	.300 A	1,670	33940	35610
24-7-06-01		State of Indiana	8/17/73	SW SW (NON TAXABLE)	.072 A	Non-taxable		
24-7-07	120-0060-0869-7	~~D.S.B. Holding Company, Inc.~~ ~~D S B Holding Corp. of Hendricks County~~	1/24/78 Deed to Correct Name 12/6/66 Adm D	Pt Sw Sw	.093 A	770		770
24-7-07-01		State of Indiana	6/3/74	PT Sw Sw (NON TAXABLE)	.155 A	Non-taxable		
24-7-08	120-0060-0874-1	Wynalda, Cecil & Laura I.	6/5/70 WD	Pt NW SW	1.00 A	1,070	5,870	6,940
24-7-09	120-0060-0879-4	Leak, Robert H. & Dorothy	6/4/51	Pt NW SW	~~1.00 A~~ 0.943 A	940	6,530	7470
~~24-7-10~~	~~120-0060-0884-9~~	Meyer, George W. Fr. & Alice V. H&W ½ undived int. & Andrews, R. F. & Susan K. H&W ½ undiv. int, tenants in common	~~8/22/77 WD~~	~~PT SW SW~~	~~.210 A~~	~~670~~	~~3,200~~	~~3,870~~
24-7-10	120-0060-0884-9	Mage, Kenneth E.	6/3/80 WD	Pt SW SW	.210 A	670	3200	3870
24-7-10-01		State of Indiana	11/7/73	SW¼ SW¼ (NON TAXABLE)	.038 A	Non-taxable		
24-7-11	120-0060-0889-1	Faith Baptist Church of Avon	3/19/73 WD	PT S SW (Tax Exempt)	.097 A	330		330
24-7-12	120-0060-0894-6	Jessup, Thomas E. & Mary Lou H&W	3/8/74 WD	Pt SW Sw	.3478 A	1,670	9,200	10,870
24-7-31-02		Jessup, Thomas E. & Mary Lou H&W	3/8/74 WD	Pt SW Sw	.005 A			
24-7-12-01		State of Indiana	10/29/73	PT SW Sw (NON TAXABLE)	.106 A	Non-taxable		
24-7-13	120-0060-0899-9	Gemmere, Joel H. & Janice M. H&W ~~Lawson, Sterling L. & Rebecca S. H&W~~	6/1/87 wd ~~5/23/77 WD~~	PT Sw Sw	.213 A	670	3,570	4,240
~~24-7-15~~	~~120-0060-0904-6~~	~~Leonard, Gloria 2/3 int., Gray, Elbert F. 1/3 int.~~	~~3/22/77 QCD~~ 9/16/82 QCD.	~~Pt W Sw~~	~~.213 A~~	~~670~~	~~3,830~~	~~4,500~~
24-7-16	120-0060-0909-9	~~Bishop~~, Fuller, Gene A. & ~~Bishop, James C. & Venita W.~~ Anna Mae	7/11/80 WD ~~2/23/66 WD~~	PT W Sw	1.00 A	940	5,830	6770
24-7-17	120-0060-0914-8	Gemmere, Joel H. & Janice M. H&W ~~Lawson, Sterling L. & Rebecca S. H&W~~	6/1/87 wd ~~5/23/77 WD~~	PT W Sw	.213 A	470		470
24-7-18	120-0060-0919-6	Evans, Thomas D. & Elaine L. H&W	10/18/77 WD	Pt W Sw	~~1.00 A~~ 0.958A	1,330	6,930	8,260
24-7-19	120-0060-0924-0	Newlin, ~~William C.~~ & Mary L. H&W	4-8-81 aff ~~9/14/73 WD~~	Pt Sw Sw	.284 A	1,000	3,330	4,330
24-7-20	120-0060-0929-3	Yant, James M. & Candace A. H&W ~~Austin, Leroy J. & Caroline H.~~	~~7/14/~~ 69-29-85WD	PT W Sw	.213 A	1,000	4,230	5,230
24-7-14-01		Yant, James M. & Candace A. H&W ~~Austin, Leroy J. & Caroline H.~~	~~7/14/~~ 69-29-85WD	Pt Sw Sw	.1065 A			
24-7-21	120-0060-0934-8	Beasley, Charles D. ~~Slack, Daniel R. & Diane L. H&W~~	12/~~19~~/85 WD ~~1/31/74 WD~~	Pt W SW	.319 A	800	5510	6310
24-7-14		Beasley, Charles D. ~~Slack, Daniel R. & Diane L. H&W~~	12/~~19~~/85 WD ~~1/31/74 WD~~	Pt Sw Sw	.1065 A			
24-7-22	120-0060-0939-0	Kirk, Milburn R. ~~Sugill, Julia M.~~	~~9/19/64~~ 3/26/87wd	PT W SW	.200 A	590	3,200	3,790
01		State of Indiana	7/27/73	PT S SW (NON TAXABLE)	.013 A	Non-taxable		
	0060-0914-5	~~Pleasant K.~~ & Lavina	1/24/~~76~~	Pt SW Sw	.11 A	170		170

2-15-1E

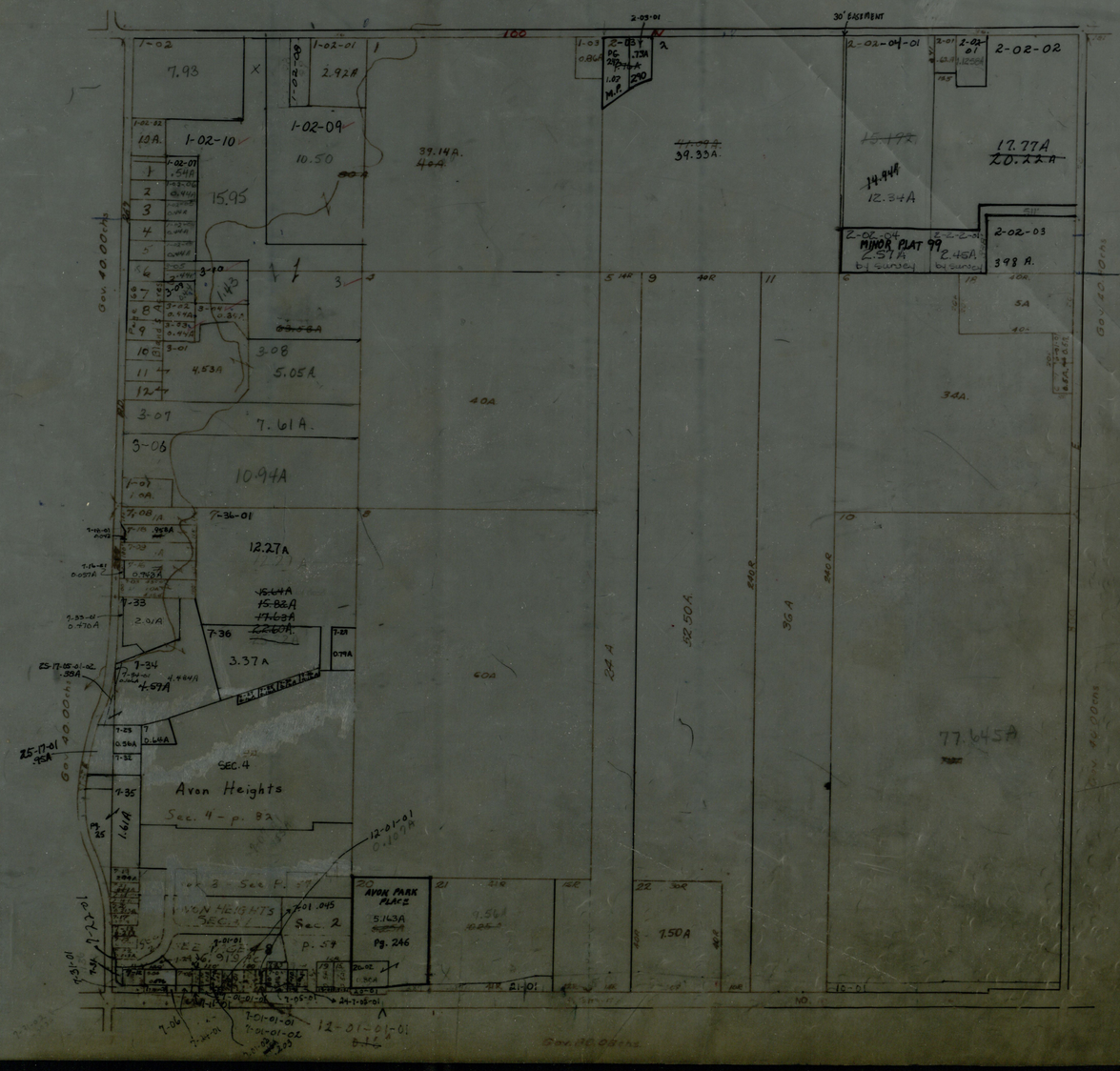

30' EASEMENT
1-02
7.93
1-02-01
2.92A
1-02-09
10.50
1-02-10
15.95
39.14A.
39.33A.
2-02-04-01
2-02-02
17.77A
12.34A
2-02-04
MINOR PLAT 99
2.57A
2.45A
2-02-03
398 A.
3-08
5.05A
4.53A
7.61A.
10.94A
12.27A
3.37A
4.59A
SEC. 4
Avon Heights
Sec. 4 - p. 82
AVON PARK PLACE
5.163A
Pg. 246
Sec. 2
7.50A
77.645A
40A
34A.
60A
24 A
52.50 A.
36 A

PT SW 1/4 2-15-1E

AVON HEIGHTS

N

S. R. 267

.136A

7-31-01

7-24-01 .51A

7-06-01 .072 A

7-11-01 ?

7-1-1-1 ?

7-01 .248A

12-1-1-1 .053A

7-5-01 .084 A

7-10-1 .038A

24-7-2-1 .038A

14-01 ?

15-01 .062 A

20-01 ?

U. S. 36 HIGHWAY

EXPLANATION OF ADJUSTMENTS	YEAR	PARCEL NUMBER	KEY NO.	ASSESSMENT VALUES				Total Land & Improvements	YEAR	SECTION TOTAL
				LAND		IMPROVEMENTS				
				Adjustments	Value	Adjustments	Value			
	1979				491,510		987,230	1,478,740		
	1980	NON-TAX	24-15	-1000						
			21-2	-1540						
			21-4-4			+340				
			21-5-2			+1310				
			21-6	-220						
			21-6-1	+920		+10750				
			21-7	-1990						
			21-12	-140						
			21-12-2	+800						
			23-2-4			+1500				
			24-2-2-2			+110960				
			24-7	+1010		+9110				
			24-7-21			+1230				
				-2160	489,350	+135200	1,122,430	1,611,780		
			21-2-9			-10650				
				-2160	489,350	+124550	1,111,780	1,601,130	1980	
	1981		21-2	-40						
			21-4-4			+350				
			21-5-2			+700				
			21-6-1			+2010				
			21-8-1			+1230				
			21-12	-630						
			22-7	-670		-3100				
			22-15-1	+1060		+3100				
			24-2-2	-130						
			24-2-2-2	-410						
			24-2-2-2-1	+1470						
			24-2-2-4	-760						
			24-2-2-4-1	+1950						
			24-7	-400						
			24-7-2			+120				
			24-7-29			+1650				
			24-7-33	+1530						
				+2970	492,320	+6060	1,117,840	1,610,160	1981	
			21-1	-9130		+9130				
				-6160	483,190	+15190	1,126,970	1610,160	1981	
			24-12-1			+1780				
				-6160	483,190	+16970	1,128,750	1,611,940	1981	8,795,110
	1982		24-1-1			+2520				
			21-2-10			+1330				
			21-8-2	-220						
			21-8-4-1	+540						
			21-10-11	-1890		-8680				
			21-11-1	+1900		+8680				
			22-13-2			+1,130				
			23-1-2	+80						

Sec. #

	EXPLANATION OF ADJUSTMENTS	YEAR	PARCEL NUMBER	KEY NO.	ASSESSMENT VALUES LAND Adjustments	ASSESSMENT VALUES LAND Value	ASSESSMENT VALUES IMPROVEMENTS Adjustments	ASSESSMENT VALUES IMPROVEMENTS Value	Total Land & Improvements	YEAR	SECTION TOTAL
		1982									
				23-1-3-1	-600						
				23-4-2-11			+1320				
				23-10-15	-1960		-100				
				23-13	-130						
				23-13-2	+620						
				23-15-2	+1490						
				24-1-3	+260						
				24-2	-320						
				24-2-2-2	+1960		+151,730				
				24-7	-2180		-19,280				
				24-7-33	+380		+5670				
				24-7-34	+2390		+9110				
				24-7-35	+1970		+4500				
					+4290	487,480	+157,930	1,286,680	1,774,160	1982	
		1983		21-2	-3130						
				21-2-9			+5970				
				21-2-12	+3650						
				21-6	-100						
				21-6-2	+480						
				21-7	+80						
				22-4	-800		-1770				
				22-4-20	+1300		+1770				
				22-9	-2030						
				23-10-15	-1640						
				23-11			-1980				
				23-15-3	+1640						
				24-3-01	-600						
				24-3-8	+1900						
				24-6	+660		+11,630				
					+1410	488,890	+15,620	1,302,300	1,791,190	1983	
		1984		21-2-05			+1,300				
				21-2-12	-2,390						
				21-6-2	-480						
				22-4	-3,880						
				225-01			+380				
				23-2	-170						
				23-2-8	+730						
				23-3-1	+1,050		+4,420				
				23-10	-1,590						
				23-15-4	+1,590						
				24-7-4			+21,330				
				24-20L			+4,800				
					-5,140	483,750	+32,230	1,334,530	1,818,280 880	1984	
		1984	additional		+880						
					-4260	484,630	+32,230	1,334,530	1,819,160		

EXPLANATION OF ADJUSTMENTS	YEAR	PARCEL NUMBER	KEY NO.	ASSESSMENT VALUES				Total Land & Improvements	YEAR	SECTION TOTAL
				LAND		IMPROVEMENTS				
				Adjustments	Value	Adjustments	Value			
	1985		21-3			+1170				
			22-6+13	-180						
			22-6-1	+1330		+5880				
			23-2-8	+310		+9270				
			23-3-1			+4420				
			24-2-22-1	+340		+7230				
			24-7	-1340						
			24-7-36	+1510						
				+1970	486,600	+27,970	1,362,500	1,849,100		
	1986		21-3	-160						
			21-3-1	+1050						
			21-13-1	+690		+18260				
			22-4-5			+1060				
			22-6-1			+1560				
			23-1	-480						
			23-4-2-1-1			+3130				
			24-19			+17980				
				+1100	487,700	+41,990	1,404,490	1,892,190	1986	
	1987		21-1-1	-240		-0-				
			22-2	+480		+16,880				
			22-6-1	-0-		+1960				
			23-10+15	+200		-0-				
			24-2-22-1	-0-		+4820				
			24-3-2	-340		-0-				
			24-3-9	+560		-0-				
			24-7-4	-0-		+6310				
			24-7-9	-260		-0-				
			24-7-16	-330		-0-				
			24-7-32	-220		-0-				
			24-7-34	-180		-0-				
			24-18	-0-		+350				
			24-20	-870		-0-				
			24-20-4	-0-		-4800				
			24-20-2	+1270		+4800				
				+20	487,720	+30,320	1,434,810	1,922,530	1987	
	1988		21-2-7-1	+250						
			21-3-1	+450		+15,360				
			21-6	-260		+780				
			21-6-3	+1650		-0-				
			21-16	-0-		-1570				
			23-6	-850		-4330				
			23-6-1	+2360		+4330				
			24-2-22-1	-1810		-12,050				
			24-2-24	-1540		-0-				
			24-7-4	-0-		-6310				
			24-7-6	-0-		+6310				
			24-13-1	-0-		+9130				
				+250	487,970	+11,650	1,446,460	1,934,430	1988	

SECTION.....TOWNSHIP.....RANGE.....HENDRICKS COUNTY, INDIANA, 19.....

Assessor's Plat-Book for .....Township

NAMES OF OWNERS	DATE	DESCRIPTION	ACRES	Value of Lands	Value of Improvements	Value of Lands and Improvements	Parcel Number	Key Number on Plat
Robbins, Jerry David & Karen H&W	3/25/88 EX. D.	PT NW NE	.95A					25-30-01
Robbins, Jerry David & Karen H&W	3/25/88 EX. D.	PT NE NW & PT NE NW	18.06A					25-4-04
The Keeler Family Trust, Orvin H & Alma L Co Trustees	1/24/89 QCD	Pt Se Ne	.07A		combined	25-9-1		25-10
The Keeler Family Trust, Orvin H & Alma L Co Trustees	1/24/89 QCD	Pt S½ Ne¼	.07A		combined	25-9-1		25-10-1-1
Northland Group Corp.	9/13/88 CWD	PT SE SE	13.42A					25-17-05-01
Northland Group Corp.	9/13/88 CWD	PT SE SE	.51A					2517-06-01
Northland Group Corp.	9/13/88 CWD	PT NE SE	18.35A					25-17-09
Northland Group Corp.	9/13/88 CWD	PT N½ SE	10.87A					25-16-10-01
Northland Group Corp.	9/13/88 CWD	PT N½ SE						25-15-05-01
Northland Group Corp.	9/13/88 CWD	PT NE SE	2.00A					25-17-10

SECTION 3 TOWNSHIP 15 RANGE 1E HENDRICKS COUNTY, INDIANA, 19

Assessor's Plat-Book for WASHINGTON Township

Key Number on Plat	Parcel Number	NAMES OF OWNERS	DATE	DESCRIPTION	ACRES	Value of Lands	Value of Improvements	Value of Lands and Improvements
25-16-09-01		State of Indiana	6/9/82 WD	PT SW¼ SE¼	.045A		Non-Taxable	
~~25-17-03~~		~~Andrews, Richard F. + Susan K. H&W.~~	~~11/15/82 WD~~	~~PT E SE~~	~~.93A~~	~~1180~~	~~8570~~	~~9750~~
25-7-10		Failey, William H., Jr.	11/17/82 WD	PT NW¼	25.50A	3090		3090
25-26-02		State of Indiana	9/13/82 WD.	PT E½ SW¼	.128A		Non-Taxable	
~~25-17-03~~	Sect 7	~~Citicorp Person to Person~~	~~5/2/83 QCD~~	~~PT E SE~~	~~.93A~~	~~1180~~	~~8570~~	~~9760~~
25-16-11		State of Indiana	4/19/83 WD.	PT W½ SE¼	.049A		Non-Taxable	
25-17-04-01		State of Indiana	3/31/83 WD.	PT SE¼ SE¼	.204A		Non-Taxable	
~~25-4-01~~	Sec 7	~~Wells, Stephen J. + Vickie S. H&W.~~	~~6/17/83 WD.~~	~~PT NE~~	~~.58A~~	1100	7070	8170
~~25-4-03~~		~~Wells, Stephen J. + Vickie S. H&W~~	~~6/17/83 WD.~~	~~PT NE¼~~	~~.07A~~			
25-16-07-01	Sec 7	State of Indiana	8/26/83 Cert.	PT SW¼ SE¼	.038A		Non-Taxable	
25-1-04		Grubb, Donald E.	2/21/84 QCD.	PT NW¼ NW¼ all went to Minor Plat #149 pg. 201	2.98A			
25-1-05		The Board of Commissioners, Hend. Co., IN	8/1/84 RWG	PT NW¼	3.717A	(See 20-18-02)	Non-Taxable	
~~25-11~~	~~Sect 7~~	~~Hodson, W. G. + Margery (H&W) + Gurman, Pam (ETAL)~~	~~8/31/84 WD~~	~~PT SE NE~~	~~1.20A~~	~~1150~~	~~3040~~	~~4190~~
~~25-17-05-01-01~~	~~Sect 7~~	~~Venable, Deward A. + Mary Alice~~	~~10/19/84 WD~~	~~PT SE¼~~	~~.14A~~	~~See Key No. 24-7-33~~		~~for Values~~
25-16-09	Sect 7	Frederick, Randy + Kathleen G.	1/21/85 WD	PT SW SE	.49A	1100	2270	3370
25-17-03	Sect 7	Jennings, Arlene L.	2/6/85 Corr WD	PT E SE	.93A	1180	8570	9750
25-1-06		Fenton, William J.	3/14/85 WD	PT NW¼ See Minor Plat #198 pg. 218	5.040A			
25-1-07		Northern, Terry L. + Sue B. H&W	~~3/14/85 WD~~ 7/22/86 QCD	PT NW¼	3.970A	1610		1610
25-1-02-01		Hendricks County, Indiana	5/2/85 R/W.	PT NW¼ NW¼	0.121A		Non-Taxable	
~~25-1-08~~		~~Contractors United, Inc.~~	~~3/7/86 WD.~~	~~PT NW¼~~	~~5.126A~~	~~1720~~		~~1720~~
25-17-05-01-01	Sec 7	Clodfelter, Patricia Laverne Huntsman + Joseph T. Pemberton, Tenants in Common	4-22-86 WD	~~PT SE¼~~	~~.14A~~ 0.103A			~~See Key No. 24-7-33 for Values~~
~~25-17-05-01-01~~	Sec 7	~~Clodfelter, Patricia Laverne Huntsman~~	8/25/86 WD	PT SE¼	.14A			See Key No. 24-7-33 for Values
25-17-01-01		State of Indiana	8/12/86 WD.	PT E½ SE¼	0.144A			
25-17-05-01-02-01		State of Indiana	8/12/86 WD.	PT E½ SE¼	0.250A	See key # 24-7-34-01		
25-17-08		State of Indiana	9/11/86 WD.	PT E½ SE¼	1.075A			
25-17-02-01		State of Indiana	9/16/86 WD.	PT E½ SE¼	0.362A			
25-17-05-01-01-01		State of Indiana	9/17/86 WD.	PT E½ SE¼ See 25-17-03	0.037A			
25-17-07-01		State of Indiana	10/20/86 WD.	PT E½ SE¼	0.214A			
~~25-17-05-01-01~~	Sec 7	Venable, Deward A. + Mary Alice Life Est	2/2/87 QCD	PT SE¼	0.103A	See Key No. 24-7-33 for Values		
25-27	Sec 7	Crump, William M. + Karen M. H&W	~~2/27/87 QCD~~ 11/27/88 QCD	PT NE SW	2.49A by deed	1720		1720
25-4-01	Sec 7	Jackson, David A.	2/24/87 WD	PT NE	.58A	1100	7070	8170
25-4-03	Sec 7	Jackson, David A.	2/24/87 WD	PT NE¼	.07A			
25-1-08	Sec 7	Northern, Terry L. + Sue E. H&W	12/29/87 QCD	PT NW¼	5.126A	1720		1720
25-27-02	Sec 7	Crump, William M. + Karen M. H&W	1/27/88 QCD	PT NE¼ SW¼	4.99A	2230		2230
25-11	Sect. 7	Gurman, Pam, an unmarried adult	4/18/88 QCD	PT SE NE	1.20A	1150	3040	4190
25-11-02	Sect. 7	Gurman, Pam, an unmarried adult	4/18/88 QCD	PT SE NE	.65A	750		750
25-32-01	Sect. 7	Gurman, Pam, an unmarried adult	4/18/88 QCD	PT SE NE	.10A			
~~25-20~~	Sec 7	~~Lefort, Kathryn Lee Wickser~~	~~3/15/88 WD~~	~~Pt SW SW~~	~~3.00A 2.37A~~	~~17.27A~~	2780	10230	13010
25-5-04		Colaray, Shirley A.	6/30/88 WD	PT NE ¼ all went to Timber Grove	5.262			
25-20-03		Summerlot, Marlin C. + Cassandra H. H&W	10/31/88 WD	PT SW SW	2.69A			
~~25-20-04~~		Summerlot, Marlin C. + Cassandra H. H&W	10/31/88 WD	Pt SW SW	12.57A			
25-20		Horizon Homes Inc	12/13/88 WD	Pt SW SW	3.02A	2780	10230	13010

SECTION 3 TOWNSHIP 15 RANGE 1E HENDRICKS COUNTY, INDIANA, 19

Assessor's Plat-Book for WASHINGTON Township

NAMES OF OWNERS	DATE	DESCRIPTION	ACRES	Value of Lands	Value of Improvements	Value of Lands and Improvements	Parcel Number	Key Number on Plat
Washington Township, Hendricks County, Indiana Public Library ~~Board of Trustees~~ Bldg. Corp	~~6/4/76 WD~~ 9/14/82 Corp QCD	Pt E½ SE¼ (NON TAXABLE)	~~2.786A~~ 3.00 A		Non-Taxable		120-0070-0293-3	25-17-07
Andrie, Nicholas III & Marilyn	5/15/78 WD	Pt E SW (BY SURVEY)	6.14 A	760		760	120-0070-0298-6	25-18
Andrie, Nicholas III & Marilyn	5/15/78 WD	Pt E SW	1.50 A	1,470	5,900	7,370	120-0070-0303-3	25-18-01
~~Witty, Ronald L. & Patty J. H+W~~ ~~Andrie, Dorothy V., an unmarried adult~~	~~8/18/86 Corr WD~~ ~~7/21/78 WD~~	~~Pt E SW~~	~~1.00 A~~	~~1000~~	~~5,370~~	~~6,370~~	~~120-0070-0308-6~~	~~25-18-02~~
Witty, Ronald L. & Julee Rae	~~9/29/87 QCD~~ 3-26-87 QCD (1/19/89 WD	Pt E S W	1.00A	1000	5370	6370	See 7	25-18-02
Hantzis, Steven James ~~& Dinah C.~~ H&W	~~5/23/77 WD~~	Pt SW¼	1.01 A	1,070	4,000	5,070	120-0070-0313-0	25-18-03
Champion, Larry R. & Victoria L. H&W	11/28/77 WD	Pt E½ SW¼	28.00 A	3,770	16,230	20,000		25-18-04
~~Beck, Albert & Leola E. H&W~~	~~8/1/47~~	~~Pt SW SW~~	~~19.98 A~~ 17.27A	2780	~~10,230~~	13010	~~120-0070-0318-3~~	~~25-20~~
~~Kimery, Harold Lester & Adeline Beale H&W~~ Zimmerlat, Martin & Cassandra H+W	~~3/1/76 WD~~ 10/27/86 WD	PT W½ SW¼ Pt SW SW	2.715A 20.02 A	3,210	Non-Taxable 8,610	11,820	120-0070-0323-8	25-20-02 25-20-01
State of Indiana	9/13/82 WD.							
Parr, ~~Alvin D. &~~ Nellie M. ~~as joint tenants with right of survivorship~~ Lawrence E. Parr	~~1/10/53~~ 1-22-88 QCD	Pt SE SW	15.00 A	1,570	7,930	9,500	120-0070-0328-0	25-21
Frazer, Samuel L. & Katherine S. H&W	10/8/74 WD	PT SE SW	1.72 A	1,480	4720	6,200	120-0070-0333-5	25-22
Public Service Co. of Indiana, Inc.	1/30/42	Pt SE SE	.389 A	670		670	120-0070-0338-8	25-23
Groninger Excavating Co., Inc.	12/9/80 WD	PT SE SE	.389A	670		670	120-0070-0338-8	25-23
Trusler, Ray O. & Emma Louise Dean Trusler	10/2/74 QCD	Pt SE SW	~~17.60 A~~ 17.47A	1920	3,830	5750	120-0070-0343-2	25-26
Trusler, Ray O. & Emma Louise	3/9/49	Pt SE SW	.68 A	1,200	4,700	5,900	120-0070-0348-5	25-26-01
~~Williams, Charles M. & Crump, Elizabeth N.~~	~~4/6/68 Aff~~	~~Pt NE SW~~	10.00 A	3,030	1,570	4,600	120-0070-0354-4	25-27
Williams Charles M.	12-8-80 QCD	PT NE SW	~~10.66A~~ 7.51A	3,030	1,570	4600	120-0070-0354-4	25-27
State of Indiana	5/31/74	Pt SE SE (NON TAXABLE)	.07 A Court Case		Non-Taxable			25-28
~~Money, Arthur Leon & Eunice~~ Money, Paul D. & Wanda H+W.	~~8/31/61 WD~~ 6/16/88 WD	Pt W NE	~~2.89 A~~ 1.94A	1,600		1,600	120-0070-0359-7	25-30
Washington Township	7/10/30	Pt SW SE	1.92 A		Non-Taxable			25-31
Thomas, M. Howard (married)	2/16/77 QCD	PT SE NE	.07A by survey ~~.06A~~	180		180	120-0070-0141-2	25-10
~~Keeler, Irvin H. & Alma L.~~	5-5-80 QCD	PT SE NE	.07A by survey	(Combined with 25-9-1)			120-0070-0141-2	25-10
Keeler, ~~Irvin~~ & Alma L.	5-5-80 QCD	PT S½ NE¼	.07A	(Combined with 25-9-1)				25-10-01-01
Flanagan, James & Joann	5-5-80 QCD	PT S½ NE¼ combine 80 parcel	.02A	Combined with 25-10-01				25-10-03
Crump, William M. & Karen M. H+W	1/8/81 QCD	PT NE¼ SW¼	2.49A	2180	12,850	15,030		25-27-01
Crump, Elizabeth N.	11/26/80 QCD	PT NE SW	~~7.51A~~ 2.49A By deed	3030	1570	4600	120-0070-0354-4	25-27
~~Williams, Charles M.~~	~~11/26/80 QCD~~	~~Pt NE¼ SW¼~~	~~4.99A~~	~~2030~~		~~2030~~		~~25-27-02~~
~~Crump, Raymond L. & Linda L. H+W~~	~~7-10-81 QCD~~	~~Pt NE SW~~	~~2.49A By deed~~	~~1720~~		~~1720~~	~~120-0070-0354-4~~	~~25-27~~
Venable, Timothy A. & Annette H+W	~~6/11/82 WD~~ 10/5/81 WD	Pt SE¼	1.20A	See Key # 24-7-35 for Taxes				25-17-05-01
Uffman, John W. & Eva M. H+W.	11/24/80 WD	PT NW¼	22.989A	3510		3510		25-7-09
Gentry, Patricia Laverne	12/9/80 WD	Pt SE¼	.14A					25-11-05-01-01
Smith, James E. & Sherry O. H+W.	3/25/81 WD	Pt SE¼	~~.38A~~ 0.13A					25-17-05-01-02

25

SECTION 3 TOWNSHIP 15 RANGE 1E HENDRICKS COUNTY, INDIANA, 19

Assessor's Plat-Book for WASHINGTON Township

Key Number on Plat	Parcel Number	NAMES OF OWNERS	DATE	DESCRIPTION	ACRES	Value of Lands	Value of Improvements	Value of Lands and Improvements
25-15-01	120-0070-0197-6	Crawford, Bobby G, & Wilma Jean	3/28/66	Pt W SE	.63 A)	1,470	8,070	9,540
25-16-02		Crawford, Bobby G. & Wilma Jean	3/28/66	Pt W SE	)			
25-15-02	120-0070-0202-3	Kikendall, William A. & Geraldine	10/19/63	Pt W SE	.46 A)	1,330	9,370	10,700
25-16-03		~~Kikendall~~, William A. & Geraldine	10/19/63	Pt W SE	22 A)			
25-15-03	120-0070-0207-6	Tharp, ~~David W.~~ & Linda S.	3/7/72	Pt ~~SW¼ SE¼~~	~~.64 A~~	~~4200~~	~~3,130~~	~~4,330~~
25-15-03	120-0070-0207A	Batie, David M. & Vickie L. (H&W)	12/21/79 WD	Pt SW¼ SE¼	.64A	1200	3130	4330
~~25-15-04~~	~~120-0070-0212-0~~	~~James, Donald W. Sr. & Martha P. H&W~~	~~9/30/76 WD~~	~~Pt SW¼ SE¼~~	~~.64 A~~	~~1,200~~	~~3,570~~	~~4,770~~
25-15-04	Sec 7	Davis, Ernest J. & Bernadette F. H&W	11/10/86 wd	Pt SW¼ SE¼	.64A	1200	3570	4770
25-15-05	12	Avon Square Development Corporation	9/27/79 Corp QCD	Pt W½ SE¼	~~17.73 A~~)	1470		1470
25-16-10		Avon Square Development Corporation	9/27/79 Corp QCD	Pt W½ SE¼	6.49 A)			
25-16-01	120-0070-0217-3	Curran, Robert E. & Sandra Kay H&W ~~Larkin, Arless M. & Florence I. H&W~~	7/24/87 wd ~~10/29/75 WD~~	Pt SW SE	.70 A	1,540	6,230	7,770
25-16-05	120-0070-0222-8	~~Chase, Thomas T. & Shirley A.~~ Chase, Jack L. & Marilyn H&W	~~7/6/65~~ 3/9/87 QCD	Pt SW SE	.68 A	1,530	8,880	10,410
~~25-16-07~~	~~120-0070-0227-0~~	~~Porter, John H. & Virginia M. H&W~~ RAAS, Walter R. & Linda M. H&W	~~5/11/73 WD~~ 11/21/84 WD	Pt SW SE	~~.54 A~~ .502 A	~~1,030~~	~~3,230~~	~~4,260~~
25-16-07	Sect 7	Stone, Donald E. & Pamela A. H&W	12/17/84 wd	Pt SW SE	.502 A	1030	3230	4260
25-16-08	120-0070-0232-5	Hilderbrand, Charles L. & Shirley B. H&W	3/25/72	Pt SW¼ SE¼	.68 A)	1,530	7,870	9,400
25/16/04		Hilderbrand, Charles L. & Shirley B. H&W	3/25/72	Pt W SE	.005 A)			
~~25-16-09~~	~~120-0070-0237-8~~	~~Mann, Randy L. & Cathy L. H&W~~	~~11/17/76 WD~~	~~Pt SW SE~~	~~.53 A~~	~~1,430~~	~~2,270~~	~~3,700~~
25-16-09	120-0070-0237-8	Weiss, Ronald L. & Shelby J. H&W.	12/17/79 WD	Pt SW SE	~~.49A~~ .503A	1100	2270	3370
25-17	120-0070-0242-2	Avon Square Development Corporation	8/29/79 Corp WD	Pt E SE	15.14A ~~33.734A~~ ~~34.565~~ A	3190		3190
25-17-01	120-0070-0247-5	Pepper, Jewell L. & ~~Christena M. H&W~~	~~3/7/73 WD~~ 6/29/87 H	Pt E SE	~~.48A~~ ~~.48 A~~ 0.336A	1830	8,530	11360
25-17-01-01	120-0060-0924-0	Newlin, ~~William C.~~ & Mary L. H&W	~~9/14/73 WD~~ 4-9-87 aff	Pt SE SE (See 24-7-19 for value)	.100 A	See 24-7-19 for Values		
25-17-01-02	120-0060-0929-3	~~Austin, Leroy J. & Caroline H.~~ Yant, James M. & Candace A. H&W	~~7/14/78~~ 9-29-85 WD	Pt E SE (See 24-7-20 for value)	.035 A	See 24-7-20 for Values		
25-17-01-03	120-0070-0253-4	~~Slack, Daniel K. & Kiane L. H&W~~ Beasley, Charles D.	~~1/31/77 WD~~ 12/16/85 WD	Pt E SE	.042 A	130		130
25-17-01-04	120-0070-0258-7	Parsons, Wilma	2/5/73 WD	Pt E SE	.301 A	800	2,370	3,170
25-17-02	120-0070-0263-1	~~Webster, C. Covert & Eunice B.~~ Curry, Robert E. & Janet S. H&W	~~11/20/75~~ 10/17/86 wd	Pt SE	~~1.505~~ 1.143A A	1330	4,830	6160
~~25-17-03~~	~~120-0070-0268-4~~	~~Page, Charles R. & Glenda D. H&W~~	~~11/23/71 WD~~	~~Pt E SE~~	~~.93 A~~	~~1,180~~	~~8,570~~	~~9,750~~
25-17-03	~~120-0070-0268-4~~	~~Snodgrass, James F. & Penelope E. (H&W) and Lending, Richard E. & Susan K. (H&W)~~	~~5-26-87 9/30/82 QCD~~	Pt E SE	.93A	1,180	8,570	9,750
25-17-04	120-0070-0273-9	Trustees, Avon Methodist Church	3/27/67	Pt SE SE (Tax Exempt)	~~6.00 A~~ 5.796A	10,000	75280	85280
25-17-05	120-0070-0278-1	Groninger Excavating Incorporated	5/13/77 WD	Pt ~~SE¼ SE¼~~ 1.57A	~~20.436~~ A	1150		1150
25-17-06	120-0070-0283-6	Groninger Excavating Incorporated	5/13/77 WD	Pt E SE	4.377A ~~4.887~~ A	1,870		1,870
25-17-06-01	120-0070-0288-9	Dan Laser Builder, Incorporated	6/15/78 WD	Pt E SE All to Minor Plat #16 Page 161	5.113A	Moved to Minor Plat #16		

SECTION 3 TOWNSHIP 15 RANGE 1E HENDRICKS COUNTY, INDIANA, 19

Assessor's Plat-Book for WASHINGTON Township

NAMES OF OWNERS	DATE	DESCRIPTION	ACRES	Value of Lands	Value of Improvements	Value of Lands and Improvements	Parcel Number	Key Number on Plat
~~Burch, William W. & Janice C.~~	~~4/4/68 WD~~	~~Pt N NW~~	~~.50 A~~	560		560	~~120-0070-0096-6~~	~~25-7-03-02~~
Hagemier, Richard + Martha A (H&W)	11-18-80 WD	PT N NW	.50A	560		560	120-0070-0096-6	25-7-03-02
Linthicum, Gary R. & Roberteen R.	3/17/56	Pt NW	1.00 A	1,200	6,180	7,380	120-0070-0101-3	25-7-04
Linthicum, Gary & Roberteen R. H&W	7/10/78 WD	Pt NW	1.01 A	840	2,430	3,270	120-0070-0106-6	25-7-05
~~Money maker, Fred F. Jr. + Rhonda K. H+W~~ ~~Fenton, William J. & Sarajane D.~~	~~6/17/84 WD~~ ~~7/30/79 WD~~	Pt NW	1.00 A	1,070	5,000	6,070	120-0070-0111-0	25-7-06
Bledsoe, ~~Lester E. &~~ Maxine L.	~~4/15/54~~ 7/23/87 Quit	Pt NW	1.5 A	1,350	3,770	5,120	120-0070-0116-3	25-7-07
Morgan, David E. & Janis I. H&W	8/18/77 WD	Pt N½ NW¼	.600 A	990	8520	9510	120-0070-0121-8	25-7-08
Inman, John J. & Janice Virginia	7/28/64	Pt N NW	2.30 A	1,770	8,830	10,600	120-0070-0126-0	25-8
~~Keeler, Irvin H. & Alma L. H&W~~	~~6/18/73 WD~~	~~Pt S NE~~	~~54.50 A~~	~~6,320~~	~~330~~	~~6,650~~	~~120-0070-0131-5~~	~~25-9~~
The Keeler Family Trust, Irvin H + Alma L Keeler Trustees	1/24/89 QCD	Pt S NE	54.50A				Sect 7	25-9
~~Keeler, Irvin H. & Alma L. H&W~~	~~11/24/59~~	~~Pt S NE~~	~~3.50 A~~	2510	8420	10930	120-0070-0136-8	25-9-01
The Keeler Family Trust, Irvin H + Alma L Keeler Trustees	1/24/89 QCD	Pt S NE	3.50A				Sect 7	25-9-1
~~Thomas, M. Howard, (married)~~	~~2/18/77 Exec D~~	~~Pt SE NE~~ Crossed off in error	~~.06 A~~ Correction	180		180	~~120-0070-0141-2~~	~~25-10~~
Flanagan, James N. & Joann M.	3/9/57	Pt S NE	~~.50 A~~ .47A	790	3850	4640	120-0070-0146-5	25-10-03
~~Ireland, Rebecca L.~~ Hensley, Bart M.	~~8/2/82 WD~~ ~~11/3/77 WD~~	Pt SE NE	.44 A	700	2,470	3,170	120-0070-0148-4	25-10-02
Yoke, Susan S.	7/15/88 WD	Pt SE NE	.44A	700	2470	3170	Sect. 7	25-10-02
~~Pryor, Rolla M. & Thelma; Falls, Edna; Bailey, Lena; Pickel, Elma Eva; Denny, Lester (Life Estate ½ Undivided Interest~~	~~7/15/88 WD~~ 2/11/70 QCD	Pt SE NE	1.20 A	~~1,150~~	~~2,800~~	~~3,950~~	120-0070-0152-4	25-11
Graves, Robert O. + Katherine (H+W)	10-10-80 WD	Pt SE NE	1.20A	1,150	2,800	3,950	120-0070-0152-4	25-11
Medcalf, Gregory D. & Gail A.	5/24/78 WD	Pt SE NE	1.00 A	1,200	5510	6710	120-0070-0157-7	25-11-01
Hodson, W. G. + Margery (H+W) Gurman, Pam (Etal) Graves, Katherine & Robert C.	8/31/84 WD 6/15/66	Pt SE NE	.65 A)	750		750	120-0070-0162-1	25-11-02
Hodson, W. G. + Margery (H+W) Gurman + Pam (Etal) Graves, Katherine & Robert C.	8/31/84 WD 6/15/66	Pt SE NE	.10 A)					25-32-01
~~Herr, Stephen A., (unmarried adult)~~	~~7/9/71 QCD~~	~~Pt SE NE~~	~~1.77 A~~	~~1,690~~	~~8,300~~	~~9,990~~	~~120-0070-0167-4~~	~~25-11-03~~
Davies, James L. + Joyce H+W	11/24/87 wd	Pt SE NE.	1.77A	1690	8300	9990	Sec 7	25-11-03
Keeler, Irvin H. & Alma L.	10/8/63	Pt S NE	1.28 A)	See Key # 25-9 for values			120-0070-0172-9	25-11-04
Denny, Lester	8/6/59	Pt SE NE	.05 A)	See Key # 25-9 for values				25-32
McClain, Ewan Glen ½ int. Whitmire, Eleanor ½ int.	3/23/63	Pt NW SW	11.00 A	1,680		1,680	120-0070-0177-1	25-12
~~Isaacs, Charles R. & Violet~~ Parke, Raymond J.	~~2/24/71~~ 8/22/83 Quit Deed 8/5/82 Eff	Pt NW SW	29.00 A)	2,810	7,200	10,010	120-0070-0182-6	25-13, 19
~~Isaacs, Charles R. & Violet~~ Parke, Raymond J.	~~10/1/24~~ 8/22/83 Exempt Deed 8/5/82 Eff	Pt NW SW	.045 A)					25-33
Taylor, James C. & Hannah L. H&W	9/22/75 WD	Pt W SE	50.93 A	3,310	10,630	13,940	120-0070-0187-9	25-14
Donovan, Norman E. + Patricia Ann H+W McCalment, Bennie May	12/31/85 WD 10/21/69 AFF	Pt W SE	.87A + .24A by survey .24 A	1670	10,800	12,470	120-0070-0198-3	25-15, 16
Donovan, Norman E. + Patricia Ann H+W McCalment, Bennie May	12/31/85 WD 10/21/69 WD	Pt SW SE	.110 A)					25-29

25

SECTION 3 TOWNSHIP 15 RANGE 1E HENDRICKS COUNTY, INDIANA, 19

Assessor's Plat-Book for WASHINGTON Township

Key Number on Plat	Parcel Number	NAMES OF OWNERS	DATE	DESCRIPTION	ACRES	Value of Lands	Value of Improvements	Value of Lands and Improvements
25-1 ✓	120-0070-0005-6	~~Ook Realty Co, Inc.~~ ~~Grubb, Donald E.~~	~~2/3/84 wd.~~ ~~3/31/77 Corp WD~~	Pt N NW Tract 2 4.337A 9.463A	~~22.19A 18.473A.~~ ~~25.17 A~~	2090		~~2090~~
25-1		Houston, Robert Lee	6/13/86 wp.	PT N NW See Mann Plat #198 See pg. 218	3.647A by deed			
25-1-01 ✓	120-0070-0010-0	Phelps, ~~Kenneth D.~~ & Luella J. ~~H&W~~	~~9/15/75 WD~~ 9/4/81 QCD	Pt N NW	1.83 A	1,500	7,270	8,770
~~25-1-02~~ ✓	~~120-0070-0015-3~~	~~Wolfe, Theodore; Valeria H;W~~ ~~Agnew, Arthur H. & Phoebe A.~~	~~6/23/80 WD~~ ~~8/24/67 WD~~	~~Pt N NW~~ ~~1.429A~~	~~1.55 A~~	1050		~~1050~~
25-1-02	Sec 7	Orr, Christine M.	7/28/87 WD L	Pt N NW	1,429A	1050		1050
~~25-1-03~~ ~	~~120-0070-0020-8~~	~~Grubb, Donald E.~~	~~3/31/77 Corp WD~~	~~Pt N½ NE¼~~	~~6.20 A~~	~~4,780~~		~~4780~~
25-1-03	Sec 7	Northern, Terry L. & Sue E. H&W	10/7/86 wd	Pt N½ NE¼	6.20A	2390		2390
25-3 ~	120-0070-0025-0	~~Money, Arthur Leon & Eunice~~ Money, Paul D. & Wanda	~~1/3/61 WD~~ 10/6/86 wd	Pt E NW .32A	~~2.79A~~ ~~3.12 A~~)	11,270	5,430	16,700
25-4 ~		~~Money, Arthur Leon & Eunice~~ Money, Paul D. & Wanda	~~1/3/61 WD~~ 10/6/86 wd	Pt E NW & Pt W NE	~~52.90~~ ~~73.201 A~~)			
25-3-05		Money, Paul D. & Wanda H&W	6/6/88 WD	Pt NE NW	2.79A			
25-3-01 ~	120-0070-0030-5	Money, Paul D. & Wanda Faye	11/16/63	Pt E NW	.55 A)	1,100	5,870	6,970
25-3-03 ~		Money, Paul D. & Wanda Faye	11/22/78	Pt E½ NW¼	.259 A)			
25-4-02 ~		Money, Paul D. & Wanda Faye	11/22/78	Pt E½ NW¼	.240 A)			
~~25-3-04~~ ~		~~Hayes, Kevin L. & Barbara A. H&W~~	1/24/79 WD	~~Pt E½ NW¼~~	~~.76 A~~	780		~~780~~
25-3-04	120-0070-0035-8	Money, Paul D. & Wanda F. (H&W)	4-10-81 WD	Pt E½ NW¼	.76A	780		780
~~25-4-01~~ ~	120-0070-0035-8	Hayes, Robert ~~I.~~ & Shirley J.	10/20/67	Pt NE	.58 A)	1,700	7,070	~~8,170~~
25-4-03 ~		Hayes, Robert ~~I.~~ & Shirley J.	1/24/79 WD	Pt NE¼	.07 A)			
25-5 ~	120-0070-0040-2	Cardray, Roy & Shirley A. (H&W) ~~Coy, Winfred M. & Clara B.~~	12-19-80 Quaff Deed ~~11/26/32~~	Pt NE all to Timber Grove	~~5.578 A~~ ~~5.034 A~~	2,450	8,930	11,380
25-5-01 ~	120-0070-0045-5	Schoolcraft, Verne Kenneth & Mary Lou	5/12/78 WD	Pt NE NE	1.02 A	1,200	3,470	4,670
25-5-02 ~		McBride, Ronald D. & Sandra F. H&W	12/9+71 1/3/72	Pt NE (See 139 Sub-division)	8.90965 A			
25-5-03 ~		Hoffeditz Construction Co., Inc.	6/1/72	Pt NE¼ (See Woodridge Sub-div.)	38.10 A			
25-6 ~	120-0070-0051-4	Merritt, William G., undiv. 25.2% int.; Staugh, Barbara undiv. 25.2% int.; Amos, Mary undiv. 24.8% int. & Barnes, Bertha undiv. 24.8% int.	9/24/79 Corp WD	Pt NE	18.03 A	2,970		2,970
25-6-01 ~	120-0070-0056-7	McBride, Ronald D. & Sandra F.	1/10/68	Pt NE	2.413 A	1,470		1,470
25-6-01-01 ~	120-0070-0061-1	Booth, Vernon & Hand, Leslie - To correct error	4/28/69	Pt NE½	.3 A	170		170
25-6-02 ~	120-0070-0060-4	Redding, Shirley Ann ~~Merritt, William G. Jr. & Shirley A.~~	6-25-85 QCD ~~4/21/69~~	Pt NE½	2.00 A	1,870	10,190	12,060
~~25-7~~ ~	~~120-0070-0071-9~~	~~Huffman, Johnny W. & Essie M. (H&W)~~ ~~Hook, Jr. Ralph Wm.~~	~~6/24/74 WD~~	~~Pt NW~~	~~33.091A~~ ~~56.060 A~~	~~7,980~~	~~7,400~~	~~15,380~~
25-7	Sect 7	Hook, Jr. Ralph Wm	9/24/74 WD	Pt NW	~~33.091A~~ 7.55A	2950	7400	10350
25-7-01 ~	120-0070-0076-1	Price, James E. ~~& Deloris H&W~~	~~6/16/71 WD~~ 11/30/88 QCD	Pt N½ NW	2.00 A)	1,420	1,270	2,690
25-7-03-03		Price, James E. ~~& Deloris H&W~~	~~6/16/71 WD~~ 11/30/88 QCD	Pt N½ NW	(By Survey) .18 A)			
25-7-02 ~	120-0070-0081-6	Batic, John T. & Kathryn S. H&W	7/11/78 WD	Pt NW	1.50 A	1,350	6410	7760
25-7-03 ~	120-0070-0086-9	Burch, William M. & Janice C. H&W	7/2/71 WD	Pt N½ NW	.82 A	~~900~~		~~900~~
25-7-03	120-0070-0086-9	Hoppes, Michael & Martha (H&W)	11-18-80 WD	Pt N½ NW	.82A	1280	10440	11720
25-7-03-01 ~	120-0070-0091-3	Newlin, Wendell L. & M. Jane H&W	10/30/73 WD	Pt N NW	.50 A	800	4,300	5,100

3-15-1E


Teresa Acres
↓ p. 89
ROAD
1-05 3.71A
1-06
1-07
3.97A
19.47A
22.17A
1-04
SEE PG 201
9.46A
5.12A by deed
2.18A
MINOR PLAT #149
1-02
1-03
6.20A
1-10
7.57A
32.87A
25.50A
7-09
66.67A
22.98A
20.76A
8.24A
20.00A
20-04
12.57
14.27A
20-03
2.69A
20
3.02A
SEE MINOR PLAT & MB PG. 218
3.44A
5.04A
1-01
18.06A
2.79A
5-04
5-05
7-08
7-3A
7-7
7-6
7-5
7-4
7-3
7-2
7-1
2A
3-01
0.65A
3
2.69A
7-03
7-02
1.5A
7-09
1.0A
7-08
1.0A
7-07
0.50A
7-06
0.50A
7-05
0.50A
7-04
0.50A
7-03
0.50A
7-02
0.50A
7-01
0.50A
2.49A
2.49A BY DEED
7.51A
4.99A
18-03
1.01A
18-04
23.00A - Driveway
36.00A
18-01
1.5A
18-02
6.0A
6.14 Driveway
17.47A
17.60A
Gov. 40.00 Ac.
Gov. 40.00 Ac.
50.93A
5-03
30-01
.95
30
2.09A
30
1.94A
38.18A (Computed by Draftsman)
41.18A
ROD 1803
5-02
1.01A
Colonial Estates
8.91 A.
see page 139
6-02
2.00A
5-01
6-01
2.91A
6-01-03
0.77A
6-01-04
0.77A
TIMBER GROVE
PG 250
5.25A
5.57A
10.87
.37
11.24
1.64
.36
2.00
10.87
.36
11.23
.37
11.60
1.64
13.24
54.50A
36A
TRACT 2
13.24A
14.76A
18.35A
TRACT 3
13.14A
17-06
14.57A
17-05
1.57A
17-05-01
1.58A
SEE PG 161
17-05-01-01
MINOR PLAT 16-
TRACT 5 13.42A
13.93A
5.76A
1.64
.36
2.00
3.5A
1.772
1.28
1.952
1.2A
1.95A
1.2A
1.28A
24.73A
17-15-1.01 .14A
17-05-01-02-N 0.25A
17-05-01-02
SEW 0.37A
0.33AA
0.33AA
0.93A
Gov. 40.00 Ac.

SECTION 4 TOWNSHIP 15 RANGE 1E HENDRICKS COUNTY, INDIANA, 19

Assessor's Plat-Book for WASHINGTON Township

NAMES OF OWNERS	DATE	DESCRIPTION	ACRES	Value of Lands	Value of Improvements	Value of Lands and Improvements	Parcel Number	Key Number on Plat
Henke, ~~James E.~~ & Donna M. ~~H&W~~	~~1/26/87 QCD~~ ~~5/18/73 WD~~	PT E SW	.78 A	1,270	5,430	6,700	120-0070-0485-6	26-8-06
~~Frederick, Ronald E. & Charlene Bernice H&W~~ Babcock, Robert A. & Virginia L. H+W	~~5/3/72 WD~~ 4-3-84 WD	PT SE SW Tract B	1.73 A	2,880	20,870	23,750	120-0070-0490-0	26-8-08
~~Fiehe, Jerry L. & Betty M. H&W~~ Wooden, David E. & Jeffrey L. Roberts	~~5/12/75 WD~~ 1/31/84 WD	PT E SW	.67 A	1,200	3,000	4200	120-0070-0495-3	26-8-11
Uffman, John W. & Eva M.	12/10/63	PT W SE	~~72.390~~ 72.19A A)	8000	4,830	12830	120-0070-0500-0	26-9
Uffman, John W. & Eva M.	12/10/63	PT W SE	4.50 A) 76.69					26-9-01
Levenhagen, Arlen Richard & Kay Louise H&W	8/8/77 WD	PT W½ SE¼	.86 A	1,280	9,050	10,330	120-0070-0505-3	26-9-02
McClain, Ewan Glen ½, Whitmire, Eleanor ½	3/23/63	E SE	~~79.00~~ 78.845A A	9890	5,080	14970	120-0070-0510-6	26-10
Sears, ~~Herbert E.~~ Blanche O.	1-12-81 ~~1/30/79 F36/Dec~~	PT SW SW	24.25 A	3,670		3,670	120-0070-0515-0	26-11
McClain, Ewan G.	10/20/51	PT SE SE	1.00 A	1,270	3,770	5,040	120-0070-0520-5	26-12
~~Long, Teresa A.~~	~~3-4-80~~	~~PT E SW~~	~~.82A~~	~~1120~~	~~5600~~	~~6720~~	~~120-0070-0455-4~~	~~26-8~~
Thomas, Leroy J. & Lisa M. H+W	1/13/84 WD	PT E SW	.82A	1120	5600	6720	See 7	26-8
~~Potts, David L. & Vickie H+W~~	~~3-4-80~~	~~PT E SW~~	~~10' OR .05A~~	~~150~~		~~150~~		~~26-8-12~~
State of Indiana	3/17/82 WD	PT W½ SE¼	.202A		Non-Taxable		Sect #7	26-9-03
State of Indiana	4/21/82 WD	PT E½ SE¼	.155A		Non-Taxable		Sect #7	26-10-01
Uffman, John W. & Eva M. H&W	6/24/83 WD	FR NE	128.60A	11,400	5730	17,130	Sec 7	26-3
Berry, John D. & Betty Sue H&W	8/20/83 WD	PT E½ NW¼	.44A	See	26-2-01 for	values	Sec 7	26-2-02
Hendricks County, Indiana	5/2/85 R/W	PT NE¼ NE¼	0.492A		Non-Taxable			26-4-12-02
Millard, Joseph L. & Nokkee	10/14/88 WD	Pt E SW	10' or 0.05A	150		150	Sec 7	26-8-12

26

SECTION 4 TOWNSHIP 15 RANGE 1E HENDRICKS COUNTY, INDIANA, 19

Assessor's Plat-Book for WASHINGTON Township

Key Number on Plat	Parcel Number	NAMES OF OWNERS	DATE	DESCRIPTION	ACRES	Value of Lands	Value of Improvements	Value of Lands and Improvements
~~26-1~~ ✓	120-0070-0369-4	~~Merritt, Roy L. & Mary L.~~	~~9/11/56~~	~~Pt W NW~~	~~50.00 A~~	8,640	2,230	~~10,870~~
26-1	120-0070-0369-4	Uffman, John W. + Eva M. H+W as tens. by the ent. + Thiel, John + Linda L. H+W as tens. by the ent.	1/15/80 Quar. Deed	PT W NW	50.00A	8,640	2,230	10,870
26-2 ✓	120-0070-0374-9	Merritt, ~~Ruth E.~~ R. Dale	~~6/29/73 Surv/Aff~~ 1/11/88 wd	Pt E NW	~~48.74~~ 48.30A	5,750	~~4,570~~	10,320
26-2-01 ✓	120-0070-0379-1	~~Merritt, Ralph Dale, an unmarried adult~~ Berry, John H. + Betty Lue (H+W)	~~4/7/77 QCD~~ 8/26/83 WD	PT NE NW	.56 A	2,030	10,430	12,460
26-2-01-01 ✓	120-0070-0384-6	~~Merritt, Ralph Dale, an unmarried adult~~ Berry, John H. + Betty Lue (H+W)	~~4/7/77 QCD~~ 8/26/83 WD	PT NE NW	.50 A	(See Key # 26-2-01 for values)		
~~26-3~~ ✓	~~120-0070-0389-9~~	~~Green, Earl D. & Ethel E.~~	~~2/4/50 WD~~	~~Pt NE~~	~~128.00 A~~	2790		2790
26-3-6-1		Uffman, John W. + Eva M. Love, Bruce W. + Clarenda R. H+W	2/18/84 WD	Values combined FR NE (all went to 26-3 contract paid)	105.10 A	~~9420~~	~~5730~~	~~15150~~
26-3-01 ✓	120-0070-0394-3	~~Kighter, Frank H. & Bessie~~	~~5/6/54~~	Pt NE	.57 A	930	5,130	6,060
~~26-3-02~~ ✓	~~120-0070-0399-6~~	~~Lawalin, Louis C. & Mary Lucille~~	~~11/8/62~~	~~Pt NE~~	~~2.03 A~~	~~1,890~~	~~9,330~~	~~11,220~~
26-3-02	120-0070-0399-6	Thiel, John E. + Linda L.	9/3/80 WD	Pt NE	2.03A	1890	9330	11220
~~26-3-03~~ ✓	~~120-0070-0404-3~~	~~Lawalin, Louis C. & Mary Lucille~~	~~3/28/68 WD~~	~~Pt NE NE~~	~~2.30 A~~	~~1,630~~		~~1,630~~
26-3-03	120-0070-0404-3	Thiel, John E. + Linda L.	9/3/80 WD	Pt NE & NE	2.30A	1,630		1630
26-3-03-01 ✓	120-0070-0409-6	Olleman, Edith M.	12/28/73 Aff	PT NE NE	1.94 A	2,100	9,930	12,030
~~26-3-03-02~~ ✓	~~120-0070-0414-0~~	~~Brinson, Fred E. & Mary~~ Baxtetter, David A. + Barbara A. H+W	~~5/31/68~~ 4/16/85 WD	~~Pt NE NE~~	~~1.65 A~~	~~1,670~~	~~11300~~	~~12970~~
26-3-03-02	See 7	Barr, John D. + Lynda H+W	4/29/88 wd	Pt NE NE	1.65A	1670	11300	12970
26-3-03-03 ✓	120-0070-0419-3	Smith, James W. & Charlotte F.	5/31/68	Pt NE NE	2.91 A	2,340	7,770	10,110
~~26-4~~ ✓	~~120-0070-0424-8~~	~~Grubb, Donald B.~~	~~3/31/87 WD~~	~~Pt NE NE~~	~~5.80 A~~	~~1,900~~		~~1,900~~
26-4	See 7	Northern, Terry L. + Sue E. H+W	10/7/86 wd	Pt NE NE	5.80A	Combined With Key No # 25-1-3		
26-4-01 ✓	120-0070-0429-0	Wolfe, Theodore + Valeria ~~Agnew, Arthur H. & Phoebe A.~~	6/23/80 WD ~~8/24/67 WD~~	Pt NE NE	.50 A	750		750
26-4-01-01 ✓	120-0070-0434-5	Orr, Christine M. WD	7/28/87 WD	W Pt NE NE	.50 A)	750	2330	3080
26-4-02-01 ✓		~~Krabbe, Fred A.~~ Morrison, Robert G.	11/7/87 Exec D ~~2/28/75 WD~~ WD	Pt NE NE	.11 A)	210		210
~~26-4-02~~ ✓	~~120-0070-0439-8~~	~~Agnew, Arthur H. & Phoebe A.~~ Wolfe, Theodore + Valeria	~~8/24/67 WD~~ 6/23/80 WD	~~Pt NE NE~~	~~5.34 A~~ 4.848A	~~2580~~	~~8940~~	~~11320~~
26-4-02	See 7	Orr, Christine M.)	7/28/87 WD	Pt NE NE	4.848A	2380	8940	11320
~~26-5, 6~~ ✓	~~120-0070-0444-2~~	~~Merritt, Wesley W.~~	~~9/8/19~~	~~Pt NW~~	~~60.85 A~~	9,120	3,900	~~13,020~~
26-5,6		Uffman, John W. + Eva M. H+W	2/14/83 Exec D.	Pt NW	60.85A	9120	3900	13020
~~26-7~~ ✓	~~120-0070-0449-5~~	~~Merritt, Wesley W.~~	~~4/2/59 Aff~~	~~Pt W SW~~	~~53.00 A~~	~~8,200~~		~~8,200~~
26-7		Uffman, John W. + Eva M. H+W	2/14/83 Exec D.	Pt W SW	53.00A	8200		8200
~~26-8~~ ✓	~~120-0070-0455-4~~	~~Cromer, Cassie E.~~	~~4/29/74 Aff~~	~~Pt E SW~~	~~.87 A~~	~~1,270~~	~~5,600~~	~~6,870~~
~~26-8-01~~ ✓	~~120-0070-0460-9~~	~~Petts, Gordon D. & Baumgartner, Vicky L. as joint tenants with rights of survivorship and not as tenants in common~~	~~8/8/77 WD~~	~~Pt SE SW~~	~~.60 A~~	~~1,130~~	~~5290~~	~~6420~~
26-7-1	See 7	Millard, Joseph L. + Nokkeo	10/14/88 WD	Pt Se Sw	.60A	1130	5290	6420
26-8-02 ✓	120-0070-0465-1	Allen, Charles W. (single)	~~1/15/72 WD~~	Pt SE SW	.62 A	1,200	4,030	5,230
26-8-03 ✓	120-0070-0470-6	~~Perkins, William Edward & Deanna L.~~ Beel, Jeffery C. + Melissa A. (H+W)	~~5/31/72 WD~~ 10/3/88 WD	Pt E SW	.52 A	1,030	4,200	5,230
26-8-04 ✓	120-0070-0475-9	Morgason, Horace & Pauline	10/7/58	Pt SE SW	.51 A	1,010	4,570	5,580
26-8-05 ✓	120-0070-0480-3	Hickam, Frank & Rose M.	1/3/59	Pt SE SW	.51 A)	1,200	9580	10780
26-8-09		Hickam, Frank & Rose M.	9/25/64	PT SE SW Tract C	.51 A)			

Book OWNERS

4-15-1E


100 N
50A.
4830A.
~~48.74A~~
128.60A.
30A.
30.85A.
53A.
Sec. 2 - p. 96
~~53.254~~ A.
72.19A
~~72.390A~~
~~73.25A~~
78.845A
~~79A~~
21.57A
Price's Avondale Hgts.
Sec. 1 - p. 55
24.25A.
9-01
4.50A.
9-02
.86A
5.80A.
4-02
4.848A
3-03-02
1.65A.
3-03-01
1.94A.
3-03
2.30A.
3-02
2.03A.
100N
Gov. 37.43
Gov. 38.30 chs.
Gov. 40.00 chs.
Gov. 40.00 ch.
Gov. 80.30 chs.
HIGHWAY
U. S.
140
36

EXPLANATION OF ADJUSTMENTS	YEAR	PARCEL NUMBER	KEY NO.	ASSESSMENT VALUES LAND Adjustments	ASSESSMENT VALUES LAND Value	ASSESSMENT VALUES IMPROVEMENTS Adjustments	ASSESSMENT VALUES IMPROVEMENTS Value	Total Land & Improvements	YEAR	SECTION TOTAL
	1979				240,540		538,070	778,610		
	1980	NON-TAX	25-31	-1000						
			25-17-7	-2420						
			25-15	-950						
			25-15-5	+1470						
			26-4-1			+6370				
			26-4-2			+5940				
			26-8-1			+660				
				-2900	237,640	+12970	551,040	788,680		
		add. change	25-18	-1570						
				-4470	236,070	+12970	551,040	787,110	1980	
			25-7-2	+100						
				-4370	236,170	+12970	551,040	787,210	1980	
			25-10-1	-90						
			2510-1-1	+190						
			25-17-4			+910				
			25-27	-1310		-1570				
			25-27-1	+2180		+1570				
			25-27-2	+2230						
			26-8	-150						
			26-8-12	+150						
				+3200	239,370	+910	551,950	791,320	1981	9,586,430
		additional	25-9-01	+120						
				+3220	239,390	+910	551,950	791,340	1981	
			26-8-11			-230				
				+3220	239,390	+680	551,720	791,100	1981	
	1982		25-6-2			+1660				
			25-7	-3510						
			25-7-9	+3510						
			25-10	-180						
			25-10-11	-190						
			25-27-1			+11,280				
				-370	239,020	+12,940	564,460	803,680	1982	
	1983		25-7	-1520						
			25-7-10	+3090						
			25-16-09	-30						
			25-20	-430						
			25-26	-10						
			26-3	-8610		-5730				
			26-3C1	+9420		+5730				
			26-8-05			+1150				
			26-9	-140						
			26-10	-30						
				+1740	240,760	+1150	565,810	806,570	1983	

see next page

Sect #7 (Pgs 25+26)

Sec. #

EXPLANATION OF ADJUSTMENTS	YEAR	PARCEL NUMBER	KEY NO.	ASSESSMENT VALUES				Total Land & Improvements	YEAR	SECTION TOTAL
				LAND		IMPROVEMENTS				
				Adjustments	Value	Adjustments	Value			
	1983				240,760		565,810	806,570		
	1984		25-1	-120	✓					
			25-1-4	+1,040	✓					
			25-7-02			+ 180	✓			
			25-17-7		NON-TAX					
			25-22			+ 1,050	✓			
			26-2	- 60	✓					
			26-2-01	+ 100	✓					
			26-3	+8610	✓					
			26-3-C-1	- 9420	✓	-5730	✓			
				+ 150	240,910	- 4,500	561,310	802,220	1984	
	1984	additional	26-3			+ 5730				
				+150	240,910	+1230	567,040	807,950		
	1985		25-1	-260						
			25-1-2	-120						
			25-1-4	-1040						
			25-11			+240				
			26-4-2	-80						
				-1500	239,410	+240	567,280	806,690		
	1986		25-1	-840						
			25-1-6	+1690						
			25-1-7	+1610						
			25-11-1			+1680				
			25-17-5	-480						
			263-3-2			+3130				
			264-1			-6370				
				+1980	241,390	-1560	565,720	807,110	1986	
	1987		25-1	-1250		-0-				
			25-1-3	+610		-0-				
			25-1-6	-1690		-0-				
			25-1-8	+1720		-0-				
			25-7-3	+380		+10,440				
			25-7-8	-0-		+950				
			25-10-1	-0-		+680				
			25-17	-50		-0-				
			25-17-1	-40		-0-				
			25-17-2	-250		-0-				
			26-4	-1900		-0-				
				-2470	238,920	+12,070	577,790	816,710	1987	
	1988		264-1-1	-120						
			264-2-1	+210						
				+90	239,010	-0-	577,790	816,800	1988	

27

SECTION 5 TOWNSHIP 15 RANGE 1E HENDRICKS COUNTY, INDIANA, 19

Assessor's Plat-Book for WASHINGTON Township

Key Number on Plat	Parcel Number	NAMES OF OWNERS	DATE	DESCRIPTION	ACRES	Value of Lands	Value of Improvements	Value of Lands and Improvements
27-14	120-0080-0233-4	Selch, Cleo & Mary L.	2/1/33	PT SE SW	1.80 A	1,760	3,520	5,280
27-20	120-0080-0238-7	as Trustee, 50% Int. Hughes, Peggy & Pam ~~Hughes, Claude I. & Maxine G.~~ 5/6/85 individual Grant Deed ~~3/30/62~~ 4-21-81 final Decree		PT SW SW	.25 A	670		670
~~27-11-05~~		~~Pecar, Helen M.~~	~~3-24-80 aff~~	~~PT E S E~~	~~10.00A~~			
27-11-05		(Indiana Corporation) Hendricks County Rural Electric Membership Corp.	5/30/80 W.D.	Pt E. SE all went to Minor Plat #90 pg. 190	10.00A			
27-2-04-02		Miller, William Ted & Lois E. H&W	9/15/80 WD	PT NE¼	5.186A	2280	10,940	13,220
27-6-02		~~Smith, Cleo E.~~ Smith, Charles R.	9/25/87 wd ~~5/3/79 WD~~	PT SW¼ SW¼	1.00A	670	2410	3080
27-4-02	Sect #8	Kikendall, Charles E. Jr. & Lura Ellen H&W	9/16/82 WD.	SE NE	.88A ~~1.00A~~	1020	4300	5320
27-8-04		R-Z Development, Inc.	1/11/83 WD.	PT E½ E½ SW¼	5.466A ~~11.25A~~ ~~15.25A~~	Went to R-Z Acres See 2		
27-10-01	Sec 8	~~Pecar, Helen M.~~ Pecar, Joseph A. ~~½ int. ea.~~	5/17/84 wd ~~10/11/83 WD.~~	PT SE¼	8.19A	1890		1890
27-4-08		Kulke, Harold E. & Myra L. H&W	1/18/84 WD.	PT SE¼ NE¼	.62A	790		790
27-4-02-01		Kulke, Harold E. & Myra L. H&W.	1/18/84 WD.	PT SE¼ NE¼	.12A			
27-8-05		R-Z Development, Inc., an Ind. Corp.	4/10/84 WD.	PT E½ E½ SW¼	3.98A	Went to R-Z Acres See 2		
27-10-02		Apple, William Raymond & Mary Ann Hw.	11/29/84 WD.	PT SE¼	3.68A	1680		1680
27-11-06		Apple, William Raymond & Mary Ann Hw.	11/29/84 WD.	PT SE¼	5.00A total by deed 1.32A			
~~27-4-09~~		~~Carter, Barbara Jean~~	~~2/11/85 WD~~	~~PT SE¼ NE¼~~	~~8.58A~~	~~See Key # 27-4-05 for values~~		
27-9-2-5		Pecar, Robert Adam & Jan Michelle	11/29/84 wd	Pt SE¼	3.04A	1940		1940
27-11-7		Pecar, Robert Adam & Jan Michelle	11/29/84 wd	Pt SE¼	7.25A			
~~27-4-05~~	~~Sec 8~~	~~Miller, Roger E. & Barbara J. H&W~~	~~12/30/85 WD~~	~~Pt SE NE~~	~~0.50A~~	~~600~~		~~600~~
~~27-4-09~~	~~Sec 8~~	~~Miller, Roger E. & Barbara J. H&W~~	~~12/30/85 WD~~	~~Pt SE¼ NE¼~~	~~8.58A~~	~~See Key No# 27-4-05 for Values~~		
27-8-04-01		Board of Trustees of the Bartlett Chapel Meth. Ch.	1/16/86 corp. WD	PT E½ E½ SW¼	4.00A	1180		1180
27-4-05	Sec 8	McCullough, Kevin M. & Kathy M. H&W	6/7/86 wd	Pt SE NE	0.50A	2110	2700	4810
27-4-09	Sec 8	McCullough, Kevin M. & Kathy M. H&W	6/7/86 wd	Pt SE¼ NE¼	8.58A	See Key No# 27-4-05 for Values		
27-7-02		Kleis, John E. & Donna S. Hw.	9/9/86 WD.	PT W½ E½ SW¼	0.80A	720	5630	6350
~~27-6-03~~		~~Hughes, Peggy & Pam 50% ea. undivided Charles R. Smith intrest~~	~~9/25/87 WD~~	~~PT W SW¼ in error~~	~~39.03A~~			
27-6	Sec 8	Smith, Charles R. 50% & Hughes, Peggy 50% & Hughes, Pam	9/25/87 wd	Pt SW	49.025A	5190		5190

SECTION 5 TOWNSHIP 15 RANGE 1E HENDRICKS COUNTY, INDIANA, 19

Assessor's Plat-Book for WASHINGTON Township

NAMES OF OWNERS	DATE	DESCRIPTION	ACRES	Value of Lands	Value of Improvements	Value of Lands and Improvements	Parcel Number	Key Number on Plat
Baxter, George E. & Eunice J. H&W	12/17/71 QCD	Pt E SW	~~1.62 A~~ 0.82A	720	4400	5120	120-0080-0121-2	27-7
Blume, Norman L. & Virginia with rights of survivorship	9/27/78 WD	Pt W½ E½ SW¼	27.13 A	1850	3380	5230	120-0080-0122-7	27-7-01
~~Mullen, Stella & Virgil H.~~ Beechy, Evelyn	~~5/13/57 3/24/80 3/23/57 1/4 aff~~	~~Pt E SW~~	~~11.19 7.21 26.449 A~~	~~1260~~	~~5070~~	~~6330~~	~~120-0080-0126-5~~	~~27-8~~
Dooley, Michael D. & Norma E. H&W	12/9/85 wd	Pt E SW	7.21 A	1260	5070	6330	Sect 8	27-8
Board of Trustees of the Bartlett Chapel Methodist Church, & their successors in office	4/25/58	Pt E E SW (Tax Exempt)	3.00 A	2,420	83,940	86,360	120-0080-0132-4	27-8-01
Gable, Robert W. & Karen E. H&W	11/8/73 WD	Pt E E SW	5.00 A	1,800	10,430	12,230	120-0080-0137-7	27-8-02
Board of Trustees of the Bartlett Chapel Methodist Church and their successors in office	9/1/76 WD	Pt E½ SW¼ (Tax Exempt)	5.06 A	2,430	14,030	16,460	120-0080-0142-1	27-8-03
Twyman, ~~Curtin C. & Frances V.~~ John M. & Carolyn H&W	~~7/27/55~~ 10/29/86 wd	Pt W SE	9.14 A	2,740	14210	16950	120-0080-0147-4	27-9
Birch, Norma J.	6/26/79 Surv/Aff	PT W SE	22.08 A	2,950	2,630	5,580	120-0080-0152-9	27-9-01
Birch, James M. & Margaret Ann	6/5/71 WD	PT W SE	6.25 A	1,920	5,130	7,050	120-0080-0157-1	27-9-01-01
~~Bilbee, Dwight L. & Marianna H&W~~ Albon, Alton L. & Claudia L. Albon	~~3/4/75 WD~~ 11/14/86 wd	~~PT W SE~~ Pt W S E	~~2.00 A~~ 2.00A	~~2,000~~ 2000	~~11,190~~ 11,190	~~13,190~~ 13,190	~~120-0080-0162-6~~ Sec 8	~~27-9-01-02~~ 27-9-01-02
Pecar, ~~Robert L. &~~ Helen M.	~~5/14/49~~ 3/24/80 aff	NW SE	12.52 A	1920		1920	120-0080-0167-9	27-9-02
~~Card, Betty E.~~ Royal, Brenda L.	~~1/29/69~~ 8/40	PT NW SE	1.598 A	1,200	3,330	4,530	120-0080-0172-3	27-9-02-01
~~Boyer, Marion R. & Lelia B.~~ Royal, Brenda Lee	~~9/23/69~~ 9/27/83 wd	Pt NW SE	1.462 A	1,100	1,500	2,600	120-0080-0177-6	27-9-02-01-01
Snapp, James C. & Rose E.	4/27/55	NW SE	5.00 A	1,890	6,000	7,800	120-0080-0182-0	27-9-02-02
~~Pinkerton, Donald R. & Norma L.~~ Mossamer, Charles & Lettie M. H&W as joint tenants By the Entireties	~~6/24/67 WD~~ 9-2-81 wd	~~NW SE~~ NW SE	~~2.80 A~~ 2.80A	~~1,360~~ 1360	~~5,700~~ 7070	~~7,060~~ 8430	~~120-0080-0187-3~~ Sect #8	~~27-9-02-03~~ 27-9-02-03
Cadwell, James Donald & Mae Marie	3/3/62	~~Pt NW SE~~ Pt to mirror plat 272	~~16.62 A~~ 14.08 A	2,360	14520	16880	120-0080-0192-8	27-9-02-04
Pecar, ~~Robert L. &~~ Helen M.	2/8/49	N NE SE 8.13A	~~20.00 A~~	1880	100	1980	120-0080-0197-0	27-10
Pecar, ~~Robert L. &~~ Helen M.	~~2/8/49~~ 5/30/80 QCD	Pt E SE 31.59A	~~42.91 A~~ 32.91	3480	5370	8850	120-0080-0202-8	27-11
Acrea, Lester H. & Rose M. H&W	4/25/77 WD	Pt E SE	8.18 A	2,670	5860	8530	120-0080-0207-0	27-11-01
Gerth, Paul S. & Martha J. H&W	10/31/73	Pt SE¼	1.00 A	1,670	6,880	8,650	120-0080-0212-5	27-11-02
Service Industries, Ltd, Limited partnership	8/8/77 WD	Pt SE¼ Tract A	3.09 A	3,440	33,490	36,930	120-0080-0217-8	27-11-03
Service Industries, Ltd, Limited partnership	8/8/77 WD	Pt SE¼ Tract B	3.80 A					27-11-04
~~Hughes, Claude I. Life Estate & upon his death to Pam & Peggy Hughes as Trustee, 5088 Ont~~ Hughes, Peggy & Pam	~~10/25/77 Fin/Dec~~ 5/6/85 Undivided Grant Deed 4-21-81 Dec	~~PT SW SW~~ Pt SW SW	~~5.04 A~~ 5.04 A	~~2,420~~ 2,420	~~3,330~~ 3,330	~~5,750~~ 5,750	~~120-0080-0222-2~~ 120-0080-0222-2	~~27-13~~ 27-13
~~Hughes, Claude I. Life Estate & upon his death to Pam & Peggy Hughes as Trustee, 5088 Ont~~ Hughes, Peggy & Pam	~~10/25/77 Fin/Dec~~ 5/6/85 Undivided Grant Deed 4-21-81 Dec	~~Pt SW¼~~ Pt S W ¼	~~.96 A~~ .96A	~~990~~ 990	~~8,350~~ 8,350	~~9,340~~ 9340	~~120-0080-0227-5~~ 120-0080-0227-5	~~27-13-01~~ 27-13-01

27

SECTION 5 TOWNSHIP 15 RANGE 1E HENDRICKS COUNTY, INDIANA, 19

Assessor's Plat-Book for WASHINGTON Township

Key Number on Plat	Parcel Number	NAMES OF OWNERS	DATE	DESCRIPTION	ACRES	Value of Lands	Value of Improvements	Value of Lands and Improvements
27-1	120-0080-0005-0	Moyers, Royal & Mona E.	6/12/69 WD	Pt Fr NW	.56 A)	1,000	4,670	5,670
27-1-01-03		Moyers, Royal & Mona E.	10/25/75 WD	Pt Fr NW	.147 A)			
27-1001	120-0080-0010-5	Rankin, Joe I & Edith M.	10/28/65	Pt Fr NW	111.0474 A	14,310	14,070	28,380
27-1-01-02	120-0080-0015-8	Abermathy, Robert J. & Nancy L. H&W	2/1/72	PT SE¼ NW¼	1.00 A	930	10,830	11,760
27-2	120-0080-0020-2	Stewart, Paul Richard	11/19/71 WD	PT NE Fr	40.204A	5,480	7,630	13,110
27-2-01	120-0080-0025-5	Tomasik, Richard H.	7/10/78 WD	PT E NE	1.00 A	1,070	3,590	4,660
27-2-02	120-0080-0031-4	Davis, John E. & Mary L. H&W	5/17/73 WD	PT N NE	.446 A	670	2,670	3,340
27-2-03	120-0080-0036-7	Worthington, Peter G. & Pamela S. H&W ~~Shields, Robert & Mildred L. H&W~~	11/23/87 WD ~~11/25/77 WD~~	Pt N NE	1.17 A	1,130	3,570	4,700
27-2-04	120-0080-0041-1	Harlan, Carl & Ethel Ruth	5/13/71 QCD	PT N½ NE	10.738A ~~15.924~~ A	1490		1490
27-2-04-01	120-0080-0046-4	Miller, Lewis G. ~~Miller, William Edward & Lola I, H&W~~	4/5/88 WD ~~11/15/76 WD~~	Pt NE¼	5.335 A	2290	13700	15990
27-2-05	120-0080-0051-9	Evans, Richard C. & Nancy J. H&W	5/21/79 WD	PT NE Fr	.993 A	1,130	8,030	9,160
27-3	120-0080-0056-1	Grigley, ~~John H.~~ Clemson A. & Clara Reese (H&W)	10/14/83 Exec D. ~~10/27/73 WD~~	PT SW NE	20.00 A	2,890	1,330	4,220
27-4	120-0080-0061-6	Kikendall, Charles Jr & Ellen	7/25/67 Adm D	SE NE 13.34A ~~22.42A~~	~~23.04 A~~ ~~21.93~~ A	1,440	1330	2770
27-4-C		Murphy, Barbara						
27-4-01	120-0080-0066-9	Kikendall, ~~Charles Ellison Jr.~~ & Lura Ellen	~~3/11/55~~ 2/11/88 aff	SE NE	1.00 A	1,070	5,870	6,940
~~27-4-07~~	Sec 8	~~Kikendall, Charles Jr. & Ellen H&W~~ error	~~12/23/81 WD~~					
27-4-02	120-0080-0071-3	Kikendall, ~~Ida Mae; Kikendall, Charles Jr.;~~ Kikendall, William A., jointly and with right of survivor	5/15/69 WD	SE NE	1.00 A	1,070	4,300	5,370
27-4-07	Sec 8	Smith, Carson E. & Barbara A. H&W.	12/23/81 WD.	Pt SE¼ NE¼	1.89 A	1210		1210
27-4-03	120-0080-0076-6	Kulke, Harold E & Myra L. H&W	2/6/76 WD	PT SE NE	.50 A	800	6,210	7,010
27-4-04	120-0080-0081-0	Kikendall, Charles E. Jr. & Lura Ellen ~~2/3 int.~~ ~~Smith, Carson E. & Barbara A. 1/3 int.~~	12/23/87 WD ~~9/27/65 WD~~	PT SE NE	.76 A	1,100	6,170	7,270
27-4-04-01	120-0080-0086-3	Smith, Carson Eugene & Barbara	9/29/62	Pt NW SE	1.00 A	1,070	7,870	8940
27-4-04-02	120-0080-0091-8	Smith, Carson Eugene & Barbara	5/4/64	PT SE NE	.50 A	600		600
27-4-05	120-0080-0096-0	Kikendall, Charles E. Jr. & Lura E.	8/24/65	SE NE	.50 A	600		600
27-4-05		Carter, Barbara Jean	2/11/88 WD	PT SE NE	0.50A	600		600
27-4-06	120-0080-0101-8	Kikendall, David L. & Petra G. H&W	10/11/77 WD	Pt SE¼ NE¼	9.81 A	2,130	10,840	12,970
27-5	120-0080-0106-0	Elliott, Louis R. & Mary H.	6/2/67 WD	S SW NE	20.00 A	2,840	4,530	7,370
27-6	120-0080-0111-5	Hughes, Claude I. & Smith, Cleo E.	1/19/60	Pt SW .	50.025 A	5,860	2410	8270
27-6-01	120-0080-0116-8	Hughes, Claude I. Life Estate & upon his death to Pam Hughes & Peggy Hughes	10/25/77 Fin/Dec	Pt. SW SW	32.875 A	5,480	6,670	12,150

5 - 15 - 1E

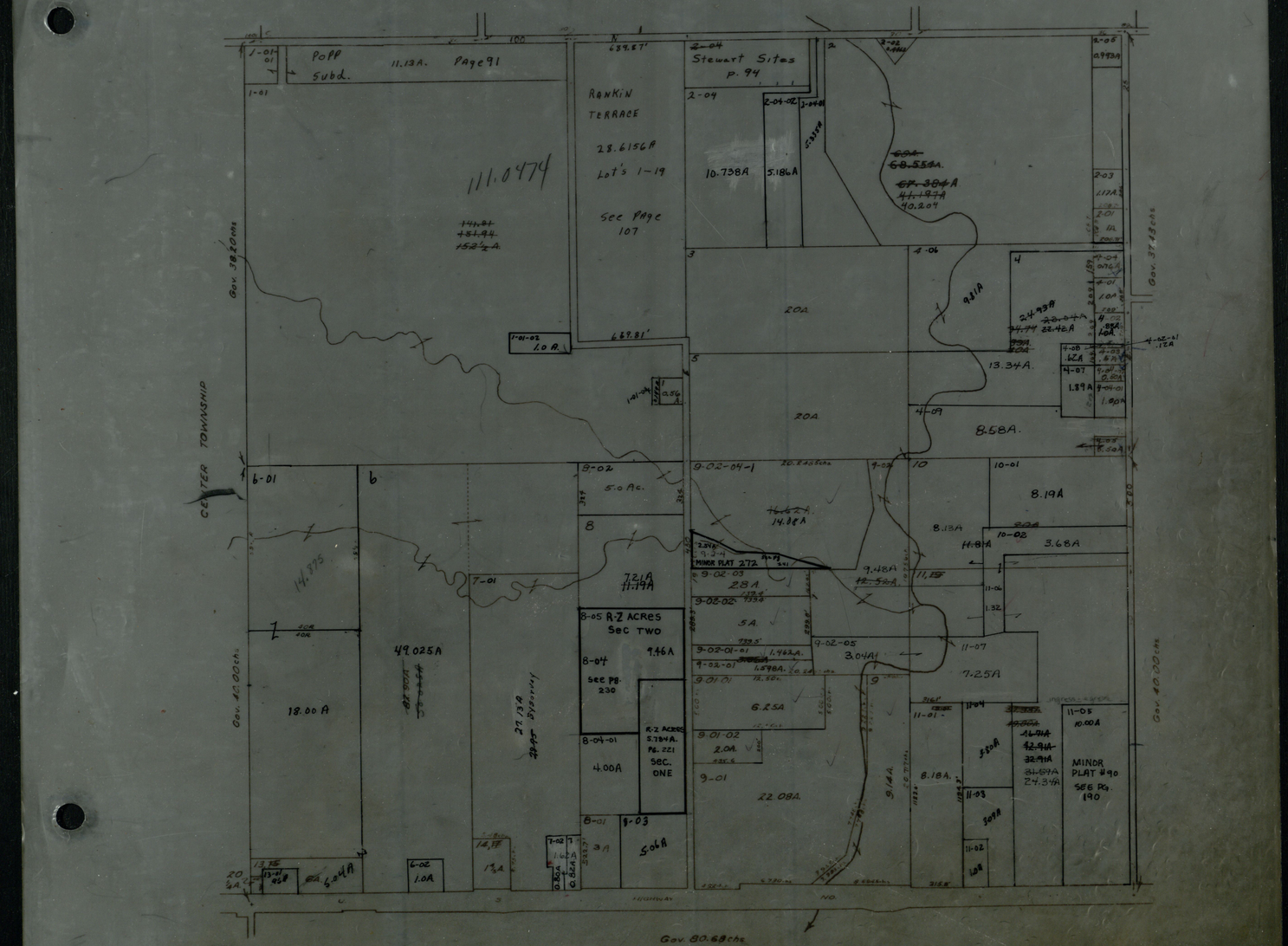
POPP
Subd.
11.13A.
Page 91
RANKIN
TERRACE
28.6156A
Lot's 1-19
See Page
107
Stewart Sites
P. 94
10.738A
5.186A
111.0474
144.81
+51.44
152½A.
Gov. 38.20 chs.
CENTER TOWNSHIP
Gov. 37.43 chs.
Gov. 40.00 chs.
Gov. 40.30 chs.
Gov. 80.68 chs.
HIGHWAY NO.
20A
9.81A
13.34A.
8.58A.
8.19A
3.68A
7.25A
8.18A.
22.08A.
6.25A
2.0A.
4.00A
5.0A
18.00A
49.025A
27.13A
MINOR PLAT 272
MINOR PLAT #90
SEE PG. 190
R-Z ACRES
Sec TWO
9.46A
See PG. 230
R-Z ACRES
5.784A.
PG. 221
SEC. ONE
5.0 Ac.
7.21A
11.19A
14.375
1.0 A.
1.0A
6.04A
3.04A
9.48A
14.08A
24.73A
22.42A
31.67A
24.34A
32.91A
42.44A
5.00A
3.00A
2.00A
1.89A
1.32
11.25
5.00A
3.00A
1.00A
.12A
.17A
.61A
.50A
.56A
.85A
.62A
.82A
.83A
.84A
.86A
.87A
.88A
.89A
.90A
.91A
.92A
.93A
.94A
.95A
.96A
.97A
.98A
.99A
.100A
.101A
.102A
.103A
.104A
.105A
.106A
.107A
.108A
.109A
.110A
.111A
.112A
.113A
.114A
.115A
.116A
.117A
.118A
.119A
.120A
.121A
.122A
.123A
.124A
.125A
.126A
.127A
.128A
.129A
.130A
.131A
.132A
.133A
.134A
.135A
.136A
.137A
.138A
.139A
.140A
.141A
.142A
.143A
.144A
.145A
.146A
.147A
.148A
.149A
.150A
.151A
.152A
.153A
.154A
.155A
.156A
.157A
.158A
.159A
.160A
.161A
.162A
.163A
.164A
.165A
.166A
.167A
.168A
.169A
.170A
.171A
.172A
.173A
.174A
.175A
.176A
.177A
.178A
.179A
.180A
.181A
.182A
.183A
.184A
.185A
.186A
.187A
.188A
.189A
.190A
.191A
.192A
.193A
.194A
.195A
.196A
.197A
.198A
.199A
.200A
.201A
.202A
.203A
.204A
.205A
.206A
.207A
.208A
.209A
.210A
.211A
.212A
.213A
.214A
.215A
.216A
.217A
.218A
.219A
.220A
.221A
.222A
.223A
.224A
.225A
.226A
.227A
.228A
.229A
.230A
.231A
.232A
.233A
.234A
.235A
.236A
.237A
.238A
.239A
.240A
.241A
.242A
.243A
.244A
.245A
.246A
.247A
.248A
.249A
.250A
.251A
.252A
.253A
.254A
.255A
.256A
.257A
.258A
.259A
.260A
.261A
.262A
.263A
.264A
.265A
.266A
.267A
.268A
.269A
.270A
.271A
.272A
.273A
.274A
.275A
.276A
.277A
.278A
.279A
.280A
.281A
.282A
.283A
.284A
.285A
.286A
.287A
.288A
.289A
.290A
.291A
.292A
.293A
.294A
.295A
.296A
.297A
.298A
.299A
.300A
.301A
.302A
.303A
.304A
.305A
.306A
.307A
.308A
.309A
.310A
.311A
.312A
.313A
.314A
.315A
.316A
.317A
.318A
.319A
.320A
.321A
.322A
.323A
.324A
.325A
.326A
.327A
.328A
.329A
.330A
.331A
.332A
.333A
.334A
.335A
.336A
.337A
.338A
.339A
.340A
.341A
.342A
.343A
.344A
.345A
.346A
.347A
.348A
.349A
.350A
.351A
.352A
.353A
.354A
.355A
.356A
.357A
.358A
.359A
.360A
.361A
.362A
.363A
.364A
.365A
.366A
.367A
.368A
.369A
.370A
.371A
.372A
.373A
.374A
.375A
.376A
.377A
.378A
.379A
.380A
.381A
.382A
.383A
.384A
.385A
.386A
.387A
.388A
.389A
.390A
.391A
.392A
.393A
.394A
.395A
.396A
.397A
.398A
.399A
.400A
.401A
.402A
.403A
.404A
.405A
.406A
.407A
.408A
.409A
.410A
.411A
.412A
.413A
.414A
.415A
.416A
.417A
.418A
.419A
.420A
.421A
.422A
.423A
.424A
.425A
.426A
.427A
.428A
.429A
.430A
.431A
.432A
.433A
.434A
.435A
.436A
.437A
.438A
.439A
.440A
.441A
.442A
.443A
.444A
.445A
.446A
.447A
.448A
.449A
.450A
.451A
.452A
.453A
.454A
.455A
.456A
.457A
.458A
.459A
.460A
.461A
.462A
.463A
.464A
.465A
.466A
.467A
.468A
.469A
.470A
.471A
.472A
.473A
.474A
.475A
.476A
.477A
.478A
.479A
.480A
.481A
.482A
.483A
.484A
.485A
.486A
.487A
.488A
.489A
.490A
.491A
.492A
.493A
.494A
.495A
.496A
.497A
.498A
.499A
.500A
.501A
.502A
.503A
.504A
.505A
.506A
.507A
.508A
.509A
.510A
.511A
.512A
.513A
.514A
.515A
.516A
.517A
.518A
.519A
.520A
.521A
.522A
.523A
.524A
.525A
.526A
.527A
.528A
.529A
.530A
.531A
.532A
.533A
.534A
.535A
.536A
.537A
.538A
.539A
.540A
.541A
.542A
.543A
.544A
.545A
.546A
.547A
.548A
.549A
.550A
.551A
.552A
.553A
.554A
.555A
.556A
.557A
.558A
.559A
.560A
.561A
.562A
.563A
.564A
.565A
.566A
.567A
.568A
.569A
.570A
.571A
.572A
.573A
.574A
.575A
.576A
.577A
.578A
.579A
.580A
.581A
.582A
.583A
.584A
.585A
.586A
.587A
.588A
.589A
.590A
.591A
.592A
.593A
.594A
.595A
.596A
.597A
.598A
.599A
.600A
.601A
.602A
.603A
.604A
.605A
.606A
.607A
.608A
.609A
.610A
.611A
.612A
.613A
.614A
.615A
.616A
.617A
.618A
.619A
.620A
.621A
.622A
.623A
.624A
.625A
.626A
.627A
.628A
.629A
.630A
.631A
.632A
.633A
.634A
.635A
.636A
.637A
.638A
.639A
.640A
.641A
.642A
.643A
.644A
.645A
.646A
.647A
.648A
.649A
.650A
.651A
.652A
.653A
.654A
.655A
.656A
.657A
.658A
.659A
.660A
.661A
.662A
.663A
.664A
.665A
.666A
.667A
.668A
.669A
.670A
.671A
.672A
.673A
.674A
.675A
.676A
.677A
.678A
.679A
.680A
.681A
.682A
.683A
.684A
.685A
.686A
.687A
.688A
.689A
.690A
.691A
.692A
.693A
.694A
.695A
.696A
.697A
.698A
.699A
.700A
.701A
.702A
.703A
.704A
.705A
.706A
.707A
.708A
.709A
.710A
.711A
.712A
.713A
.714A
.715A
.716A
.717A
.718A
.719A
.720A
.721A
.722A
.723A
.724A
.725A
.726A
.727A
.728A
.729A
.730A
.731A
.732A
.733A
.734A
.735A
.736A
.737A
.738A
.739A
.740A
.741A
.742A
.743A
.744A
.745A
.746A
.747A
.748A
.749A
.750A
.751A
.752A
.753A
.754A
.755A
.756A
.757A
.758A
.759A
.760A
.761A
.762A
.763A
.764A
.765A
.766A
.767A
.768A
.769A
.770A
.771A
.772A
.773A
.774A
.775A
.776A
.777A
.778A
.779A
.780A
.781A
.782A
.783A
.784A
.785A
.786A
.787A
.788A
.789A
.790A
.791A
.792A
.793A
.794A
.795A
.796A
.797A
.798A
.799A
.800A
.801A
.802A
.803A
.804A
.805A
.806A
.807A
.808A
.809A
.810A
.811A
.812A
.813A
.814A
.815A
.816A
.817A
.818A
.819A
.820A
.821A
.822A
.823A
.824A
.825A
.826A
.827A
.828A
.829A
.830A
.831A
.832A
.833A
.834A
.835A
.836A
.837A
.838A
.839A
.840A
.841A
.842A
.843A
.844A
.845A
.846A
.847A
.848A
.849A
.850A
.851A
.852A
.853A
.854A
.855A
.856A
.857A
.858A
.859A
.860A
.861A
.862A
.863A
.864A
.865A
.866A
.867A
.868A
.869A
.870A
.871A
.872A
.873A
.874A
.875A
.876A
.877A
.878A
.879A
.880A
.881A
.882A
.883A
.884A
.885A
.886A
.887A
.888A
.889A
.890A
.891A
.892A
.893A
.894A
.895A
.896A
.897A
.898A
.899A
.900A
.901A
.902A
.903A
.904A
.905A
.906A
.907A
.908A
.909A
.910A
.911A
.912A
.913A
.914A
.915A
.916A
.917A
.918A
.919A
.920A
.921A
.922A
.923A
.924A
.925A
.926A
.927A
.928A
.929A
.930A
.931A
.932A
.933A
.934A
.935A
.936A
.937A
.938A
.939A
.940A
.941A
.942A
.943A
.944A
.945A
.946A
.947A
.948A
.949A
.950A
.951A
.952A
.953A
.954A
.955A
.956A
.957A
.958A
.959A
.960A
.961A
.962A
.963A
.964A
.965A
.966A
.967A
.968A
.969A
.970A
.971A
.972A
.973A
.974A
.975A
.976A
.977A
.978A
.979A
.980A
.981A
.982A
.983A
.984A
.985A
.986A
.987A
.988A
.989A
.990A
.991A
.992A
.993A
.994A
.995A
.996A
.997A
.998A
.999A
.1000A

SECTION 8 TOWNSHIP 15 N RANGE 1E HENDRICKS COUNTY, INDIANA, 19

Assessor's Plat-Book for WASHINGTON Township

Number on Plat	NAMES OF OWNERS	DATE	DESCRIPTION	ACRES	Value of Lands	Value of Improvements	Value of Lands and Improvements
28-6-02-03	Stryker, Thomas L.	10/3/84 W.D.	Pt. N.E 1/4	1.00. A.	See Key No# 29-1-5 for Values		
28-11-02-01	Gowan, Gerald F. & Sheili M. Hw.	9/27/85 Corp WD	PT E1/2	0.09A	160		160
28-3-02	Wroten, Edward Jr. & Alberta Hw	1/17/86 WD	PT NW1/4	1.04A	1390	8490	9880
28-15-03	Prestwick Community Services Association, Inc.	3/12/85 Corp QCD	PT E1/2 SE1/4 (Pt Parcel 2)		See Key # 29-16-06 for values		
28-15-02	Prestwick Community Services Association, Inc.	3/12/85 Corp QCD	PT E1/2 SE1/4 (Pt Parcel 3)		See Key # 29-16 for values		
~~28-11~~	~~Gtt Development Co., Inc~~ ~~National Bank of Greenwood~~	~~5/15/86 Trd~~ ~~6/28/85 Corp QCD~~	~~PT S NE~~	~~244.462A~~	~~25,380~~		~~25,380~~
~~28-15~~	~~Gtt Development Co., Inc~~ ~~National Bank of Greenwood~~	~~5/15/86 Trd~~ ~~6/28/85 Corp QCD~~	~~PT SE~~	~~TOTAL OF~~			
~~28-14~~	~~Gtt Development Co., Inc~~ ~~National Bank of Greenwood~~	~~5/15/86 Trd~~ ~~6/28/85 Corp QCD~~	~~PT SE~~	~~EVERYTHING INCLUDES 29-12,17,18,19~~			
28-11	Prestwick Sales, Inc	5/15/86 Corp QCD	Pt S NE	148.40 ~~160.074A~~ ~~167.553A~~ ~~244.462A~~	16820		16820
28-15	Prestwick Sales, Inc	5/15/86 Corp QCD	Pt SE	TOTAL OF			
28-14	Prestwick Sales, Inc	5/15/86 Corp QCD	Pt SE	EVERYTHING INCLUDES 29-12,17,18,19			
28-1-09	Cardinal Development, Co., Inc.	11/1/85 wd	Pt NW1/4 NW1/4	.46	1360		1360
28-1-10	Cardinal Development, Co. Inc.	11/1/85 wd		.56			
28-7-01-01	Cardinal Development, Co. Inc.	11/1/85 wd	Pt NW1/4	21.604A	2620		2620

SECTION 8 TOWNSHIP 15 RANGE 1E HENDRICKS COUNTY, INDIANA, 19

Assessor's Plat-Book for WASHINGTON Township

NAMES OF OWNERS	DATE	DESCRIPTION	ACRES	Value of Lands	Value of Improvements	Value of Lands and Improvements	Parcel Number	Key Number on Plat
~~Kessel, David R. & Bernice H&W~~ ~~Comer, William P., a single Adult~~	~~5/1/83 QCD 12/14/78 QCD 4-6-84 QCD~~	~~Pt W NW~~	3.78 A by survey	1,680	~~4,310~~	~~5,990~~	~~120-0080-0344-1~~	~~28-9~~
Wild, George S.	3/11/85 WD	Pt W NW	3.78 by Survey	1680	4310	5990	Sec 8	28-9
Miller, Dencil D. & Peggy J. H&W	5/19/72 WD	Pt S NW	6.08 A	1,910	3,250	5,160	120-0080-0349-4	28-10
McClain, Adrian P. & Mary D. H&W	11/14/73 WD	Pt S NW	36.15 A	4,460		4,460	120-0080-0354-9	28-10-01
~~Indun Realty, Inc., an Indiana Corporation~~	~~5/7/55 QCD~~	~~Pt S NE~~	~~13.27A 37.513 A~~)	~~25,380~~		~~25380~~	~~120-0080-0359-1~~	~~28-11~~
~~Indun Realty, Inc., an Indiana Corporation~~	~~5/7/75 QCD~~	~~Pt SE~~	~~2.207A 50.009 A~~)					~~28-15~~
Avon Community School Corporation	8/26/77 QCD	Pt $W\frac{1}{2}$ SW NW (See 29-12 for value)	1.078 A	(see 29-12 for value)				28-11-09
~~Thompson, Margaret Eloise Thompson, Ernest & Vesta~~	~~3-9-82 cor order 11/1/44~~	~~Pt NW SW~~	30.00 A	3,490		~~3,490~~	~~120-0080-0364-6~~	~~28-12~~
Elmore, David J. & Diane A. H&W.	8/13/82 WD.	PT NW SW	30.98A by ded	4490	13730	18220	Sect #8	28-12
McClain, Adrian P. & Mary D.	8/3/63	Pt E SW	76.82 A	6,370	3,490	9,860	120-0080-0369-6	28-13
McClain, Adrian P. & Mary D.	10/2/41	Pt SE SW	2.00 A	1,600	3,860	5,460	120-0080-0374-3	28-13-01
McClain, Rex D. & F. K.	8/29/64	Pt SW	1.18 A	1,130	8,560	9,690	120-0080-0379-6	28-13-02
Indun Realty, Inc., an Indiana Corporation	5/7/75 QCD	Pt SE	~~89.18A 101.94 A~~	See Key # 28-11 for Value			120-0080-0384-0	28-14
~~Thompson, Harold M. & Phyllis A. Myers ten in Common each undiv ½ int, Harold & Kathryn plat Thompson, Vesta A.~~	~~3-9-82 WD 5/27/72 QCD~~	~~Pt W SW~~	~~23.88A 50.00 A~~	2350	170	2520	~~120-0080-0389-3~~	~~28-16,17~~
Pell, Donald J. & Elizabeth A. H&W	9/5/80 WD	PT W SW	10.00A	2840	15330	18170	120-0080-0389-3	28-16
C. C. St. L. & N. R. Co.	3/21/38	Pt E NW (Assessed by State Tax Board)	1.02 A		Assessed by State Tax Board			28-18
~~GFT Development Co., Inc. Avon Community School Corporation~~	~~11/16/76 Card 8/26/77 QCD~~	~~Pt $W\frac{1}{2}$ SW NW (See 29-12-02 for val)~~	1.078 A	(see 29-12-02 for value)				~~28-11-01~~
Prestwick Sales, Inc.	2/19/82 Card	Pt W½ SW NW¼	.69 AA-C	.850		850	Sect 8	28-11-01
Prestwick Inc	2-12-80 CORP WD	PT SE 1/4	~~24.15A 24.24A~~	68,930	150,060	218,990		28-11-02
Prestwick Inc.	2-12-80 CORP WD	PT SE 1/4	47.80A					28-15-01
Prestwick Inc.	2-12-80 CORP WD	PT SE 1/4	11.75A					28-14-01
Prestwick Inc.	~~2-12-80~~ CORP WD	PT SE 1/4	1.01A					28-14-02
Pell, Donald J. & Elizabeth A H&W	9/5/80 WD	PT W½ SW¼	16.12A	See Key # 28-16 for Values				28-17-01
Indun Realty, Inc.		Building on leased land	Lot 1					28-11A
Indun Realty, Inc.		Building on leased land	Lot 2					28-11B
Indun Realty, Inc.		Building on leased land	Lot 3					28-11C
Petree George W. & Rachel I. H&W	4/14/82 WD	PT NW¼	~~22.604A 1.80A~~	2270	3920	6190	Sect #8	28-7-01
Petree, George W. & Rachel I. H&W.	4/14/82 WD	PT NW¼	.661A				Sect #8	28-7-02
State of Indiana	5/26/82 WD	PT W½ NW¼	10.160A	Non-Taxable				28-8-02
Thompson, Margaret Eloise ⅓ int. Phyllis Amanda Myers ⅓ and Harold Martin Thompson & Mary Kathryn ⅓ interest as tenants in common	3-3-86 Aff 10/1/82 WD.	PT W SW	23.88A	2350	170	2520		28-17
State of Indiana	9/9/82 WD	PT NE¼	2.146A		Non-Taxable			28-6-03
State of Indiana	9/9/82 WD	PT NE¼	.682A		Non-Taxable			28-6-04
State of Indiana	6/30/82 WD	PT NE¼	.859A		Non-Taxable			28-6-02-01
State of Indiana	6/30/82 WD	PT NE¼	.311A		Non-Taxable			28-6-02-02
WMC Realty-Danville	5/31/83 WD.	PT NW¼	21.604A	2620		2620		28-6-01
Goldman, Michael D. & Cammie L.	1/11/84 wd.	PT NW ¼	1.00A	1220	3920	5140	Sect	28-7-03
Goldman, Michael D. & Cammie L.	1/11/84 wd.	PT NW ¼	.66 1A					28-7-04

28

SECTION 8 TOWNSHIP 15 RANGE 1E HENDRICKS COUNTY, INDIANA, 19

Assessor's Plat-Book for WASHINGTON Township

Key Number on Plat	Parcel Number	NAMES OF OWNERS	DATE	DESCRIPTION	ACRES	Value of Lands	Value of Improvements	Value of Lands and Improvements
28-1	120-0080-0243-1	Addrews, ~~Charles K. & Arla W.~~ Arla W. & Wanda L. Maners, Jointly To The Survivor Not as Tenants in Common	~~12/5/55~~ 7/11/86 wd	Pt NW	5.17 A	5,170	30,130	35,300
28-1-01	120-0080-0248-4	Maners, Roy L. & Wanda L.	5/14/57	Pt NW NW	.38 A	1,000	7,120	8,120
28-1-02	120-0080-0253-9	Selch, John W. & Harriet P.	10/31/64	Pt NW NW	.50 A	1,070	7,060	8,130
28-1-03	120-0080-0258-1	Handt, William F. & Patricia L. H&W	1/23/78 WD	Pt NW NW	.50 A	1,070	7,900	8,970
~~28-1-04~~	~~120-0080-0263-6~~	~~WMC Realty Petree, Robert E. & Ethel M.~~	~~11/1/85 WD 7/22/68 WD~~	~~Pt NW~~	~~1.38 A~~	~~2,300~~	~~123,200~~	~~125,500~~
28-1-04	Dec 8	Cardinal Development Co, Inc.	11/1/85 wd	Pt NW	1.38A	2300	123,200	125,500
28-1-05	120-0080-0268-9	Marsh, Ernest P. & Nancy L. (H&W) ~~Homer N.~~ tenants by entireties	~~1/10/63~~ 3-23-82 WD	Pt NW NW	.57 A	1,130	8,890	10,020
28-1-06	120-0080-0273-3	~~C & L, Inc.~~ Moss, Clyde & Dallie A. H&W	~~2/17/70 Aff~~ 2-16-82 Corp WD	Pt NW NW	3.86 A	6,710	39,970	46,680
28-1-07	120-0080-0278-6	Marsh, Ernest P. & Nancy L. H&W tenants by entireties	~~8/7/63~~ 3-23-82 WD	Pt N NW	9.32 A	1,150		1,150
28-1-08	120-0080-0283-0	Selch, John W. & Harriet P.	10/31/64	Pt NW NW	.50 A	700		700
~~28-1-09~~	~~120-0080-0288-3~~	~~WMC Realty Petree, Robert E. & Ethel M. H&W~~	~~11/1/85 WD 11/1/72~~	~~Pt NW¼ NW¼~~	~~.46 A~~)	~~1360~~		~~1360~~
~~28-1-10~~		~~WMC Realty Petree, Robert E. & Ethel M. H&W~~	~~11/1/85 WD 11/1/72~~	~~Pt NW¼ NW¼~~	~~.56 A~~)			
28-2	120-0080-0293-8	Wroten, Edward Jr. & Alberta	11/21/70 WD	Pt NE NW	.25 A)	1,000	3,100	4,100
28-3-01		Wroten, Edward Jr. & Alberta	11/21/70 WD	Pt NE NW	.02 A)			
28-3	120-0080-0298-0	Wroten, Edward Jr. & Alberta	6/12/72 WD	Pt NE NW	0.44A ~~1.48 A~~	920	2380	3300
28-4	120-0080-0303-8	Neal, Harold W. & Lola	11/23/70 WD	Pt NE NW	1.87 A	1,860	3,300	5,160
28-4-01	120-0080-0308-0	Pruitt, Clarence H. & Laurabel	1/31/50	Pt NE NW	~~2.00 A~~ 1.967	1060	4,050	5110
28-4-01-01		Pruitt, Robert J. & ~~Sherry J.~~ Leah J. H&W	~~9/30/88 WD 2/10/81 WD~~	PT NE¼ NW¼	1.04 A	1390	11250	12,640
28-6	120-0080-0318-8	Brown, Robert W. & Esther H. H&W	5/11/73 WD	PT E NE	12.625 A	1250		1250
28-6-01-01	120-0080-0323-2	Hanchar, Robert Andrew & Jo Ann H&W	7/26/78 WD	Pt NE	1.00 A	1,270	8890	10160
28-5	120-0080-0313-5	Taylor, Noble E. & Dorothy J. H&W	5/16/78 Corp WD	Pt NW & Pt NE	1.847 A ✓	All went to Minor Plat #28 pg. 160		
28-5-01		Barning, Carl Phillip Jr. & Bonnie L. H&W	10/5/79 WD	25' walkway	.21 A	310		310
28-6-01-02	120-0080-0328-5	Johnson, Warren A. & Mildred I. H&W	10/8/75 WD	Pt NE	.46 A	960	3,230	4,190
28-6-02		~~Brown, Homer N.~~ Brown, Hugh D. & Barbara J. (H&W) ~~Brown, Hugh D. & Barbara J. H&W~~	5/11/73 ~~6/3/64 wd~~ 5/11/73	Pt E NE (See 29-1 for value)	3.005 M. ~~4.065A~~ ~~5.175~~ A		See 29-1 for value	
28-7	~~120-0080-0334-4~~	~~WMC Realty Petree, Robert E. & Ethel M. H&W~~	~~11/1/85 WD 10/11/72 WD~~	~~Pt N NW~~	.64A by calculations ~~23.55~~ A	600	~~70~~	~~670~~
	8	Cardinal Development Co, Inc.	11/1/85 wd	Pt N NW	.64A	600	70	670
	39-7	Bergen, E. Ford & ~~Helen~~	~~4/11/35~~ 7-22-86 Corp QCD	Pt NW	10.73-1A ~~20.899~~ A	1050	6,840	7890
		Corporation	10/22/73	Pt N NW See Saddlebrook Sub-Div. 4.561A				

8-15-1E


Gov. 80.68 chs.
HIGHWAY
NO.
Saddlebrook Farm West section One see page 134
18.811A.
Saddlebrook Farm West Section 2 Amended See p. 135
17.066
Plainview Heights Second Add. Sec. 1
Plainview Heights Second Add. Sec. 2 see page 117
10.57A.
Plainview Hgts. Sec. 1 p. 76
Sec. 2 - p. 81
Sec. 3 p. 92
Sec. 4 p. 102
9.32 Ac.
21.604A
10.739A
10.160A
4.561A
6.08A
36.15A
30.98A by deed
76.82 A.
16.12A
23.88A.
13.27A
24.24A
50.009 A.
89.18A
11.75A
Prestwick Green Sec. Two Page 157
Fairway Hills Phase III
Fairway Hills Phase IV
Turnberry
NEW YORK CENTRAL RAILROAD
CENTER TOWNSHIP
Gov. 80.70 chs.

SECTION.....TOWNSHIP.....RANGE.....HENDRICKS COUNTY, INDIANA, 19.....

Assessor's Plat-Book for .....Township

Key Number on Plat	Parcel Number	NAMES OF OWNERS	DATE	DESCRIPTION	ACRES	Value of Lands	Value of Improvements	Value of Lands and Improvements
29-1-05	Sec 8	STRYCKER THOMAS #L.	10/3/84 W.D.	Pt. N.W. 1/4	0.73	1470	6200	7670
29-4-01	Sec 8	~~Grant Deed & Mtg. Deed in Corporation~~ 3/30/87 Word Wray, ORVILLE R. & DONNA L. Wray & ~~Hammeels, Helen M.~~ LOT 6/85 WD		PT NE NW	1.45 A	1320	2530	3850
29-13-02-01		Myers, Maurice W. & Betty H/W	2/21/86 Corp WD	PT SE 1/4 NW 1/4	2.07A	820	2100	2920
29-17-04		Prestwick Community Services Assoc, Inc.	3/12/85 Corp QCD	PT S 1/2	14.824A total Parcel #1	1550		1550
29-18-03		Prestwick Community Services Assoc, Inc.	3/12/85 Corp QCD	PT S 1/2				
29-16-06		Prestwick Community Services Assoc, Inc.	3/12/85 Corp QCD	PT W 1/2 SW 1/4 (A Parcel 2)	2.663A Total	360		360
29-16		Prestwick Community Services Assoc, Inc.	3/12/85 Corp QCD	PT W 1/2 SW 1/4 (Pt Parcel 3)	2.806A total	340		340
~~29-12~~		~~National Bank of Greenwood~~	~~6/28/85 Corp QCD~~	~~PT S SW~~			~~See Key # 28-11 for values~~	
~~29-17~~		~~National Bank of Greenwood~~	~~6/28/85 Corp QCD~~	~~PT SW~~ See 28-11 for total acreage				
~~29-18, 19~~		~~National Bank of Greenwood~~	~~6/28/85 Corp QCD~~	~~PT SE~~				
29-12	Sec 31	Prestwick Sales, Inc	5/15/86 Corp QCD	Pt S SW See 28-11 for total Acreage		See Key # 28-11 for Values		
29-17		Prestwick Sales, Inc	5/15/86 Corp QCD	Pt SW				
29-18, 19		Prestwick Sales, Inc	5/15/86 Corp QCD	PT SE				
29-18-04		Daubenspeck, David R. & Dawn J. H&W	7/27/87 CWD	PT NE SE 1/4	.096A	150		150
29-18-05		Thompson, Gary A. & Barbara M. H&W	4/20/87 CWD	PT NE SE 1/4	.071A	30		30
29-12-03		Health Care & Retirement Corp. of America	12/3/87 CWD	PT SE NW 1/4	6.14 A	2290		2290
29-17-05		Prestwick Inc.	4/20/87 9/10/87 CWD	PT E 1/2 SW 1/4	10.680 A	1460		1460
29-17-06		Prestwick Inc.	4/20/87 CWD	PT SE SW 1/4	.150 A	210		210
29-17-03-03		Prestwick Inc.	4/20/87 CWD	PT SE SW 1/4	.027 A	50		50
29-17-03-02		Prestwick Sales Inc.	4/20/87 CWD	PT SE SW 1/4	.004 A	10		10
29-17-03-01		Prestwick Sales Inc.	4/20/87 CWD	PT SE SW 1/4	.034 A	60		60
29-17-08		Prestwick Inc.	4/20/87 CWD	PT SE SW 1/4	1.011 A	590		590
29-17-07		Prestwick Inc.	4/20/87 CWD	PT NE SW 1/4	.445 A	550		550
29-18-06		Prestwick Inc.	4/20/87 CWD	PT W 1/2 SE 1/4	.223A			
29-17-09		Bunker Investments, Inc.	4/18/88 CWD	PT SE SW ORIGINAL DEED CORRECTED TO 11.46A	7.459 A	See page 120 Prestwick		
29-17-09-01		Prestwick Sales, Inc.	1/3/89 CWD		4.20A	See page 120 Prestwick		

SECTION.....TOWNSHIP.....RANGE.....HENDRICKS COUNTY, INDIANA, 19.....

Assessor's Plat-Book for .....Township

NAMES OF OWNERS	DATE	DESCRIPTION	ACRES	Value of Lands	Value of Improvements	Value of Lands and Improvements	Parcel Number	Key Number on Plat
State of Indiana	9/9/82 WD.	PT W½ NE¼	7.926A		Non-Taxable			29-5-01
State of Indiana	6/30/82 WD	PT NW¼	1.307A		Non-Taxable			29-1-03
State of Indiana	6/30/82 WD.	PT NW¼	.549A		Non-Taxable			29-1-04
Wilson, Donald W.	2/9/83 WD.	PT W NE	.34A	670	4200	4870		29-10-10
State of Indiana		PT E½ NE¼	1.63A		Non-Taxable			29-6-01
State of Indiana	9/26/83	PT W½ NE¼ ; PT E½ NW¼	.782A ~~.922A~~					29-10-11-01
State of Indiana	6/2/83 Judge.	PT E½ NE¼	.034A					29-21-02
State of Indiana	6/2/83 Judge.	PT E½ NE¼	3.394A					29-21-03
Cadwell, James D. + Mae Marie	11/16/84 WD	PT NW NW	2.08A	2080	3600	5680	Sect 8	29-2
~~Campbell, Mark A. + Patsy Y.~~	~~2/1/85 WD~~	~~PT W NE~~	~~.598A~~	~~1000~~	~~1750~~	~~2750~~	~~Sect 8~~	~~29-10-01-02~~
~~Campbell, Mark A. + Patsy Y.~~	2/1/85 WD	~~PT W NE~~	.184A				Sect 8	29-10-01-03
Wood, Forest E. & Sue C. H&W pinkey & with rights of survivorship	8/26/85 WD	PT W½ NW¼	0.439A	470		470		29-1-01-06
State of Indiana	2/28/83 WD	PT W½ NW¼	2.906A					29-1-02-01
State of Indiana	2/28/83 WD	PT W½ NW¼	~~1.710A~~ 1.93A					29-1-02-02
Gardner, Jackie C. + Judith H. H&W	2/20/86 WD	PT E NE	4.00A	2100	4400	6500	Sec 8	29-11-01-01
Gardner, Jackie C. + Judith H. H&W	2/20/86 WD	PT E NE	1.03A				Sec 8	29-11-01-02
State of Indiana	9/14/82 WD	PT W NW	5.136A				Sec 8	29-1-1-5
GJJ Development Company, Inc.	3/20/86 WD.	PT W½ NW¼	5.32A	2980	8550	11530		29-1-01-07
Wood, Forest E. + Sue C. H&W.	5/7/86 WD.	PT W½ NW¼	4.00A	2320		2320		29-1-01-08
Prestwick Community Services Assn, Inc.	3/12/85 Corp QCD.	PT SW¼ SE¼ + PT SE¼ SE¼	Parcel 8 0.263A	10		10		29-19-05
Stevenson, Mark A. + Judith K. H&W	5/27/86 WD.	PT E½ NW¼	1.04A	870	3880	4750		29-7-02
Prestwick Sales, Inc.	2/19/87 CWD	PT W½ SW NW ¼	9.735A		Non-Taxable		Sec 8	29-12-02
Prestwick Sales, Inc.	2/19/87 CWD	PT W½ SW NW ¼	1.187A				Sec 8	29-16-03
Bowers, W. Ray + Kimberly Ods	5/1/87 WD	PT W NE	.598A	1000	1750	2750	Sec 8	29-10-01-02
Bowers, W. Ray + Kimberly Ods	5/1/87 WD	PT W NE	.184A				Sec 8	29-10-01-03
~~Sandtrap Investments, Inc.~~	~~5/11/87 WD~~	~~PT W½ NW¼~~	~~5.32A~~	~~2980~~	~~8550~~	~~11530~~	~~Sect. 8~~	29-1-01-07
~~Prestwick Sales, Inc.~~	8/2/88 CWD	~~PT W½ NW¼~~	~~5.32A~~	~~2980~~	~~8550~~	~~11530~~	Sec 8	29-1-01-07
Bunker Investments Inc.	9/9/88 CWD	PT NW NE	2.00A					29-5-102
Bennett Camden C. + Iris G.	9/29/88 QCD	PT NW NE	.140A					29-1011-01-01
Forefront, Inc	1/13/89 CWD	PT SW NW	.78A					29-1-02-02-01
Sandtrap Investments, Inc	8/23/88 CWD	Pt W½ NW¼	~~5.32A~~ 99A	2980	8550	11530	Sec 8	29-1-1-7
Axiom Inc.	2/14/89 CWD	PT W½ NW¼	1.78A					29-14-7-1
Axiom Inc.	2/14/89 CWD	Pt W½ NW¼	2.55A					29-1-01-7-2

29

SECTION 9 TOWNSHIP 15 RANGE 1E HENDRICKS COUNTY, INDIANA, 19--

Assessor's Plat-Book for WASHINGTON Township

Key Number on Plat	Parcel Number	NAMES OF OWNERS	DATE	DESCRIPTION	ACRES	Value of Lands	Value of Improvements	Value of Lands and Improvements
29-14	120-0080-0611-2	Broyles, Luther C. Sr.	5/9/46	Pt SE & Pt NE	53.14A	✓ 8670	2470	11,140
29-20		Broyles, Luther C. Sr.	5/9/46	Pt NE & Pt NW	26.70A			
~~29-20-01~~	~~120-0080-0616-5~~	~~English, Earnest & Loretta M.~~	~~12/3/48 QCD~~	~~Pt SE NW~~	~~1.40A~~ ✓	✓ ~~930~~	~~3730~~	~~4660~~
29-20-01	Sec 8	English, Earl Earnest	11/10/86 WD	Pt SE NW	1.40A	930	3730	4660
29-20-02	120-0080-0622-4	Shorter, Kathleen, an unmarried adult	12/4/69 QCD	Pt SE NW	1.00A ✓	✓ 670	1640	2310
29-21	120-0080-0627-1	~~Keppel, Keith W (Life Estate) Keppel, Beatrice O. Keppel, Kurt & Christopher 11/2/70 AFF~~	~~4/29/80 FIN DEC.~~	Pt E NE	~~27.6966A~~ 24.2686A ✓	900		900
29-21-01	120-0080-0632-1	Keppel, Keith W.	8/26/75 QCD	Pt E NE	4.5034A	✓ 2060	970	3030
29-22	120-0080-0637-4	Broyles, Luther C.	9/18/61	Pt SE	1.25A	See 29-14 for values		
29-16-04		First Development Corporation - II	8/10/79 Corp WD	all went to Fairway Hills Phase II Pt SW'14 SW'14 (81 pay 82)	2.983A ✓	✓ Prestwick & Fairway Hills VI		
~~29-6~~	~~120-0080-0460-3~~	~~Glass, James M. & Norma J. H&W~~	~~4/1/80 WD~~	~~Pt NE NE~~	~~2.80A~~ 1.17A ✓	~~910~~		~~910~~
29-6	Sect. 8	Kirchner-Turner, Inc.	10/6/88 WD	Pt NE NE	1.17A	910		910
29-16-05		Prestwick, Inc.	2/12/80 Corp WD	Pt W'12 SW'14 (Tract #5)	46.79A	See 28-11-02 for values		
29-17-01		Prestwick, Inc.	2/12/80 Corp WD	Pt SE'14 SW'14 (Tract #4)	.84A	See 28-11-02 for values		
29-17-02		Prestwick, Inc.	2/12/80 Corp WD	Pt SE'14 SW'14 & Pt SW'14 SE'14	7.080A	See 28-11-02 for values		
29-18-01		Prestwick, Inc.	2/12/80 Corp WD	Pt SE'14 SW'14 & Pt SW'14 SE'14	10.78A			
29-19-01		Prestwick, Inc.	2/12/80 Corp WD	Pt SE'14 SW'14 & Pt SW'14 SE'14	2.20A			
29-19-03		Prestwick, Inc.	2/12/80 Corp WD	Pt SE'14 (Tract #2)	22.275A	See 28-11-02 for values		
29-19-04		Prestwick, Inc.	2/12/80 Corp WD	Pt SE'14	.36A			
29-18-02		Prestwick, Inc.	2/12/80 Corp WD	Pt SE'14	2.93A			
29-17-03		Prestwick, Inc.	2/12/80 Corp WD	Pt SE'14 SW'14 & Pt SW'14 SE'14 (Tract #3)	~~7.711A~~ 7.695A	See 28-11-02 for values		
29-19-02		Prestwick, Inc.	2/12/80 Corp WD	Pt SE'14 SW'14 & Pt SW'14 SE'14	5.67A			
29-10-1-04		Snow, Pat E. & Betty L. H&W	10/6/80 WD	PT W½ NE¼	.65A	✓ 910	7300	8210
29-1-01-04		Indiana Bell Telephone Company, Inc.	10/31/80 WD	PT W½ NW¼	.14A	✓ 340	1170	1510
29-7-01		State of Indiana	3/22/82 WD	PT E½ NW¼	1.660A	Non-Taxable		
~~29-9-01-01-01~~ 29-9-01-01-01		State of Indiana	4/21/82 WD	PT E½ NW¼	.033A	Non-Taxable		
~~29-9-01-01-02~~		State of Indiana	4/21/82 WD	PT E½ NW¼	1.664A			
~~29-9-01-01-03~~		State of Indiana	4/21/82 WD	PT E½ NW¼	.157A			
29-4-04		State of Indiana	5/11/82 WD	PT NE¼ NW¼	.195A	Non-Taxable		
~~29-11-01-01~~		~~Morlan, Larry L. & Cindy D. H&W.~~	~~7/12/82 WD~~	~~PT E NE~~	~~4.00A~~	~~2100~~	~~4400~~	~~6500~~
~~29-11-01-02~~		~~Morlan, Larry L. & Cindy D. H&W.~~	~~7/12/82 WD.~~	~~PT E NE~~	~~1.03A~~			
29-4-01-01		State of Indiana	11/17/82 WD	PT NE¼ NW¼	.549A	Non-Taxable		
29-11-03		State of Indiana	2/1/83 WD	PT E½ NW¼	2.384A	Non-Taxable		
~~29-11-02-01~~		State of Indiana	2/1/83 WD.	PT E½ NW¼	Total			
29-9-03		State of Indiana	~~2/1/83 WD.~~ 9/2 8/83 Judgement	PT E½ NW¼	.661A	Non-Taxable		
29-8		Indiana	2/1/83 WD	PT E½ NW¼	1.994A	Non-Taxable		
29-10-6		Richard K. & Sandra J. H&W	1/18/83 WD.	PT W½ NE¼	.598A	1000	1750	2750
29-10-01		Richard K. & Sandra J. H&W.	1/18/83 WD	PT W½ NE¼	.184A			

SECTION 9 TOWNSHIP 15 RANGE 1E HENDRICKS COUNTY, INDIANA, 19

Assessor's Plat-Book for WASHINGTON Township

NAMES OF OWNERS	DATE	DESCRIPTION	ACRES	Value of Lands	Value of Improvements	Value of Lands and Improvements	Parcel Number	Key Number on Plat
Schurtter, Steve	12/23/77 WD	Pt NW & Pt NE	1.07 A	✓ 560		560	120-0080-0510-2	29-10-02
Zehr, William J. & Leona B. H&W	5/30/72 WD	Pt W NE & PT E NW	.52 A	✓ 510	4,890	5,400	120-0080-051505	29-10-02-01
Schurtter, Steve	12/23/77 WD	Pt W NE & Pt E NW	.47 A	✓ 490	4,740	5,230	120-0080-0521-4	29-10-02-01-03
~~Blair, David E. & Karen S. H&W~~ Vaughn, David A.	~~3/9/73 WD~~ 7/18/77 Ward correction deed	Pt NW & Pt NE	.91 A	✓ 650	11,230	11,880	120-0080-0526-7	29-10-02-02
Myers, Maurice W. & Betty Jean H&W	5/6/78 WD	Pt NW & PT NE	.31 A	✓ 600	2,570	3,170	120-0080-0531-1	29-10-03
Broyles, Evelyn	4/12/71 WD	Pt W NE & Pt E NW	~~.337 A~~ .33A	✓ 600	2,710	3,310	120-0080-0536-4	29-10-04
State of Indiana	6/9/82 WD	PT W½ NE¼ ; PT E½ NW¼	.007A		Non-Taxable			29-10-04-01
~~Bowman, Charles Brian & Gloria Jean~~ Canary, Thomas J.	~~9/27/77 WD~~ 7/12/84 Deed	Pt N NE	.41 A	✓ 670	5,360	6,030	120-0080-0541-9	29-10-05
Burd, Arley L. & Betty Lou H&W	10/9/79 WD	Pt NW & PT NE	.38 A	✓ 670	5,300	5,970	120-0080-0546-1	29-10-06
Broyles, Evelyn	9/13/71 WD	PT NW & Pt NE	.286 A	✓ 470	450	920	120-0080-0551-6	29-10-07
Dawson, Dwight E., unmarried adult	6/13/77 WD	Pt W NE	.34 A	✓ 670	5,680	6,350	120-0080-0556-9	29-10-08
Hoover, ~~Robert S. &~~ Carol Ann	~~4/28/84 aff~~ 4/29/66 WD	PT W NE	.34 A	✓ 670	6,080	6,750	120-0080-0561-3	29-10-09
~~Hopkins, Michael R. & Brenda Kay H&W~~ Roseboom, Sheila	~~2-25-81 WD~~ 12/3/75 WD	~~Pt W NE~~	.34 A	670	4,200	4,870	120-0080-0566-6	29-10-10
Valterina, Duffy J. & Cheryl Kay	7-8-81 WD	Pt W NE	.34A	✓ 670	4200	4870	120-0080-0566-6	29-10-10
Watson, Stephen C. & Glenda M. (½ int.) ~~Phillippe, Mary Jane~~	9/25/83 WD ~~5/12/78 WD~~	Pt W½ NE¼	~~9.62 A~~ 8.698A	✓ 1230		1230	120-0080-0638-9	29-10-11
Durst, Mary C. ~~Broyles, Luther P. Sr.~~	9/26/85 Per Deed ~~1/24/77 Fin Dec~~	Pt E NE	6.40 A	✓ 390		390	120-0080-0571-0	29-11
Manning, Kenneth & Velma L.	9/24/81 WD	Pt E NE	3.005 A	✓ 1780	3350	5130	120-0080-0576-3	29-11-01
~~Rockwood, Phyllis A., an unmarried adult~~	~~1/31/75 QCD~~	~~Pt E NE~~	~~4.00 A~~)	✓ 2,100	4,400	6,500	120-0080-0581-8	29-11-01-01
Rockwood, ~~Phyllis~~ A., an unmarried adult	1/31/75 QCD	Pt E NE	1.03 A)					29-11-01-02
~~Indun Realty, Inc., an Indiana Corporation~~	~~5/7/75 QCD~~	~~Pt S NW~~	~~125.279A~~ ~~25.768 A~~)	See Key # 28-11 for Values			120-0080-0586-0	~~29-12~~
~~Indun Realty, Inc., an Indiana Corporation~~	~~5/7/75 QCD~~	~~Pt SW (W-SW)~~	~~140.103A~~ ~~48.248A~~ 47.094 ~~51.231 A~~) .8 0A					~~29-15~~
~~Indun Realty, Inc., an Indiana Corporation~~	~~5/7/75 QCD~~	~~Pt SW (E-SW)~~	TOTAL ~~52.973A~~ ~~71.843 A~~)					~~29-17~~
~~Indun Realty, Inc., an Indiana Corporation~~	~~5/7/75 QCD~~	~~Pt SE~~	~~61.105A~~ ~~62.233A~~ ~~104.198A~~ ~~133.05 A~~)					~~29-18, 19~~
GTT Development Co., Inc. ~~Avon Community School Corporation~~	~~8/26/77 QCD~~ 11/10/86 Deed	~~Pt W½ SW NW¼~~	~~9.735 A~~)		Non-Taxable		120-0080-0591-5	29-12-02
GTT Development Co., Inc. ~~Avon Community School Corporation~~	~~8/26/77 QCD~~ 11/10/86 Deed	~~Pt W½ SW NW¼~~	~~1.187 A~~)					29-12-03
Jenkins, Betty Jo	8/3/77 WD	Pt E NW	.79 A	✓ 380		380	120-0080-0596-8	29-13
Pruitt, Russell H. & Christina H&W	8/15/74 WD	PT E NW	1.00 A	✓ 670	7480	8150	120-0080-0601-5	29-13-01
Wabash Valley Power Association, Inc. ~~Alexander, Priscilla A.~~	10/25/85 WD ~~2/28/79 WD~~	Pt E NW	~~4.11 A~~ 2.83A	1760		1760		

29

SECTION 9 TOWNSHIP 15 RANGE 1E HENDRICKS COUNTY, INDIANA, 19

Assessor's Plat-Book for WASHINGTON Township

Key Number on Plat	Parcel Number	NAMES OF OWNERS	DATE	DESCRIPTION	ACRES	Value of Lands	Value of Improvements	Value of Lands and Improvements
		~~Brown, Hugh D. & Barbara J. (H&W~~	~~5/11/73 W.D.~~		~~5.635~~			
		~~Strickler, Thomas H.~~	~~6/13/84 WD~~					
~~29-1~~	~~120-0080-0394-8~~	~~Brown, Hugh D. & Barbara J. H&W~~	~~5/11/73 WD~~	~~PT NW~~	~~6.805A 8.221 A~~	~~1200~~		~~1200~~
29-1	See 8	Strickler, Edward L. & Carolyn Sue (H&W)	10/18/85 WD	PT NW	5.635A	1200		1200
29-1-01	120-0080-0399-0	Covey, Lloyd & Marian	12/31/59	PT NW ~~7.294A 6.611A 11.291A 17.05A~~	~~22.194 22.33~~ A	1050		1050
29-1-01-01	120-0080-0404-8	Wood, Forest E. & Sue	11/19/64	PT NW	~~.57A .63 A~~	1,000	7,230	8,230
29-1-01-01-01	See 8	State of Indiana	6/9/82 WD	PT W½ NW¼	.057A	Non-Taxable		
~~29-1-01-02~~	~~120-0080-0409-0~~	~~Kigen, Sara J.~~	~~12/8/78 WD~~	~~PT NW~~	~~.57 A~~	~~1,000~~	~~6,730~~	~~7,730~~
29-1-01-02	Sect #8	~~Federal National Mortgage Assoc.~~	5/7/84 WD	PT NW	.57A	1000	6730	7730
29-1-01-03	120-0080-0414-5	Clark, Michael W. & Mari L. H&W	8/10/79 WD	PT NW NW	.57 A	1,000	2,030	3,030
29-1-02	120-0080-0419-8	Public Service Company of Indiana, Inc.	Deed of Correction 1/22/76 QCD	PT NW¼	~~12.084 16.699~~ A	10,460	77810	88270
~~29-2~~	~~120-0080-0424-2~~	~~Smith, James L. & Taylor, Walter R.~~	~~10/7/74~~	~~PT NW NW~~	2.08 A	~~2,080~~	~~3,600~~	~~5,680~~
~~29-2~~	Sect #8	Wroten, Edward Jr. & Alberta (H&W)	8/18/83 WD	~~PT NW NW~~	~~2.08A~~	2080	3600	5680
29-2-01	120-0080-0429-5	Neal, Allen T. & Elizabeth D. H&W	3/11/76 WD	PT NW NW	.92 A	1,160	3,330	4,490
29-4	120-0080-0435-4	Wood, Marvin L. & Madge ~~Brown, Lola D.~~	5/16/85 WD ~~5/11/59~~	PT NE NW	~~3.47 A~~ 3.275A	2160	6,030	8190
29-4-01	120-0080-0440-9	Dean, Frances B., ~~Dean Sara H.~~ ~~Life Estate~~	1/25/80 Surv 6/13/77 Aff	PT NE NW	2.00 A	~~1,600~~	~~2,530~~	~~4,130~~
~~29-4-01~~	~~120-0080-0440-9~~	~~Lowe, Ronald W. & Diana L.~~ (H&W)	~~2-3-81~~	~~NE NW~~	~~1.15A 2.00 A~~	1320	~~2,530~~	~~3850~~
29-4-02	120-0080-0445-1	Wood, Marvin L. & Madge M.	9/14/59	PT NE NW	.79 A	1,100	6,530	7,630
29-4-03	120-0080-0450-6	Wood, Marvin L. & Madge M.	9/4/69	PT NE¼ NW¼	3.74 A	1,900	8060	9960
29-5	120-0080-0455-9	Williams Enterprises, Inc.	11/30/72 WD	PT NW NE ~~5.378A~~	~~7.378A 15.304 A~~	960		960
~~29-6~~	~~120-0080-0460-3~~	~~McGill, William Charles~~	~~11/1/71 Fin De~~	~~PT NE NE~~	~~2.00 A~~	~~2,020~~	~~970~~	~~2,990~~
~~29-7~~	~~120-0080-0465-6~~	~~Williams, Albert T.~~	~~10/4/71 WD 11/1/71 Aff~~	~~PT NE NW~~ ~~7.30A 6.34A~~	~~10.A~~	~~2360~~	~~3870~~	~~6230~~
29-7	See 8	Dugan, Ret. R. & Warren E. Dugan, Admits with full rights of Survivorship, as Partners.	10/17/86 wd	PT NE NW	7.30A	1620		1620
29-8	120-0080-0470-0	Laycock, David L. & Ann G. H&W	12/12/78 WD	PT E NW	~~2.55~~ 7.54A	1110	7,000	8110
29-9	120-0080-0475-3	Laycock, David L. & Ann G.	8/5/65 WD	PT E NW	~~12.52 A~~ 11.86A	3950	22,940	26,890
29-9-01	120-0080-0480-8	Laycock, James R. & ~~Virginia K.~~ Ann G. H&W	2/21/84 wd 10/19/71 WD	~~6-7.5-81 QCD~~ error correction	~~2.36 A~~ .76A	610		610
29-9-02		Laycock, James R. & ~~Virginia K.~~ Ann G. ~~H&W~~	2/21/84 WD 10/19/71 WD	~~6-7.5-81 QCD~~ Correction	~~1.80 A~~ .91A			
29-9-01-01	120-0080-0485-0	Anderson, George & Ruth G.	5/24/66	PT E NW	~~2.59~~ 0.736A	780	4,400	5180
29-10	120-0080-0490-5	Barker, Warren J. & Edna V.	6/5/78 WD	PT NW & PT NE	6.177 A	1070		1070
29-10-01	120-0080-0495-8	Barker, Warren J. & Edna V.	6/5/78 WD	PT W NE	~~3.138 A~~ 2.788A	Combined with 29-10		
29-10-01-01	120-0080-0500-5	Hord, ~~Steven~~ L. & Janice L. H&W	12/14/77 WD 2/10/82 QCD	PT W NE	.54 A	800	2,660	3,460
29-10-01-02		Barker, Warren J. & Edna V.	1/17/77	PT W NE	.598 A	~~1,070~~	~~1,880~~	~~2,950~~
		Barker, Warren J. & Edna V.	4/22/82	PT W NE	.184 A			

9-15-1E


Gov. 80.30 chs
HIGHWAY NO.
NEW YORK CENTRAL RAILROAD
Page 112
pg. 30
FOREST Reserve
3.394A
24.268A
4.503A
3.005A
6.4A
2.788A
4A
8.698A
10-11
1.994A
11.86A
7.926A
7.378A
5.378A
2.00A
3.275A
3.74A
7.30A
6.34A
7.291A
12.08A
4.00A
5.136A
2.906A
1.307A
1-02
1-01
1-01-00
1-01-05
1-03
1-02-01
1-01-07-01
1.78A
1-01-07-02
5.52A
2.35A
1-01-04
1-02-02
1-04
1-02-03
1-02-04
1-02-05
1-02-06
1-02-07
1-02-08
1-02-09
1-02-10
1-02-11
1-02-12
1-02-13
1-02-14
1-02-15
1-02-16
1-02-17
1-02-18
1-02-19
1-02-20
1-02-21
1-02-22
1-02-23
1-02-24
1-02-25
1-02-26
1-02-27
1-02-28
1-02-29
1-02-30
1-02-31
1-02-32
1-02-33
1-02-34
1-02-35
1-02-36
1-02-37
1-02-38
1-02-39
1-02-40
1-02-41
1-02-42

EXPLANATION OF ADJUSTMENTS	YEAR	PARCEL NUMBER	KEY NO.	ASSESSMENT VALUES LAND Adjustments	LAND Value	IMPROVEMENTS Adjustments	IMPROVEMENTS Value	Total Land & Improvements	YEAR	SECTION TOTAL
	1979				417,910		943,200	1,361,110		
	1980	NON-TAX	29-12-2	-20000						
			27-6			-2160				
			27-9			+6910				
			27-11-3			+5330				
			28-5	-150						
			28-5-1	+310						
			28-6-1-1			+1880				
			28-11	+14970						
			28-11-2	+142060		+78760				
			29-10-1			+5160				
			29-14	-10		-250				
			29-16-4	+1670						
				+138,850	556,760	+95630	1,038,830	1,595,590		
		Lot 1 (Bldg on leased land)	28-11			+10580				
		Lot 2 (Bldg on leased land)	28-11			+9720				
		Lot 3 (Bldg on leased land)	28-11			+7380				
				+138850	556,760	+123,310	1,066,510	1,623,270.		
		additional change	28-11-02	-19540						
				+119,310	537,220	+123,310	1,066,510	1,603,730	1980	
			✓ 27-2-4	-750						
			✓ 27-2-4-1			+10940				
			✓ 27-2-4-2	+1910						
			✓ 27-4	-1710		-2700				
			✓ 27-4-C	+1710		+2700				
			✓ 27-7	-720		-5630				
			✓ 27-7-1-C	+720		+5630				
			✓ 27-11	-1370						
			✓ 27-11-1			+330				
			✓ 27-11-5	+1370						
			✓ 28-4-1	-650						
			✓ 28-4-1-1	+1110						
			✓ 28-17	+2350		+170				
			✓ 28-16	-2200		-170				
			✓ 29-1	-150						
			✓ 29-1-1	-20						
			✓ 29-1-1-4	+230						
			✓ 29-10	+500						
			✓ 29-10-1-4	+910		+6240				
				+3080	540,300	+17510	1,084,020	1,624,320	1981	
			✓ 28-14	-6020		-440				
			✓ 29-21-1			-5040				
			✓ 29-10-1	-1890		-6240				
			✓ 29-21	-1380						
			✓ 29-12	-124,280		-85,470				
				-130,320	406,890	-79,680	986,830	[illegible]		
			28-11-2	-535,[illegible]		[illegible]				
				-18[illegible]	[illegible]	[illegible]				

EXPLANATION OF ADJUSTMENTS	YEAR	PARCEL NUMBER	KEY NO.	ASSESSMENT VALUES LAND Adjustments	ASSESSMENT VALUES LAND Value	ASSESSMENT VALUES IMPROVEMENTS Adjustments	ASSESSMENT VALUES IMPROVEMENTS Value	Total Land & Improvements	YEAR	SECTION TOTAL
		(cont.)	1981	-183900	352,320	-80810	985,700	1,339,020		
		VOID	28-5	-1050						
				-184950	352,320	-80810	985,700	1,337,970		
	1982		27-2-4-1			-10,940				
			27-2-4-2	+370		+10,940				
			27-4	+20						
			27-4-4-1			+1040				
			27-4-7	+1210						
			27-6	-670		-2410				
			27-6-2	+670		+2410				
			27-8			+1980				
			27-8-1			+58,110				
			27-11-3			-4440				
			27-11-5	-1370						
			28-1-4			+6740				
			28-1-9	-770						
			28-3			+6550				
			28-4-1-1	+280		+11,250				
			29-1			-730				
			29-1-1-4	+110		+1170				
				-150	352,120	+81,670	1,067,370	1,419,490	1982	
	1983		27-8	-1710		+660				
			27-8-4	+1710						
			28-1-04			-6740				
			28-1-09			-2970				
			28-6	-320						
			28-7	-1710		-130				
			28-7-1	+2270		+3920				
			28-8	-850						
			28-11	-50						
			28-11A			-10,580				
			28-11B			-9720				
			28-11C			-7380				
			28-16			+15,330				
			29-1	-250						
			29-1-01	-690						
			29-1-2	-670						
			29-4	-30						
			29-4-1	-280						
			29-5	-1060						
			29-6	-1110		-970				
			29-7	-60						
			29-8	-990						
			29-9	-220						
			29-9-1	-1400		-7700				
			29-9-1-1	-860						
			29-10-1-1			+1040				
			29-10-11	-150						

EXPLANATION OF ADJUSTMENTS	YEAR	PARCEL NUMBER	KEY NO.	ASSESSMENT VALUES LAND Adjustments	ASSESSMENT VALUES LAND Value	ASSESSMENT VALUES IMPROVEMENTS Adjustments	ASSESSMENT VALUES IMPROVEMENTS Value	Total Land & Improvements	YEAR	SECTION TOTAL
	1983		29-16-4	-1670						
				-10,100	342,020	-25,220	1,042,150	1,384,170	1983	
	1984		27-2-01			+960				
			27-4	- 80						
			27-4-02	- 50						
			27-4-03			+1180				
			27-4-08	+790						
			27-7-01			+1,350				
			27-8	-390						
			27-8-5	+1,170						
			27-9-2-3			+1,370				
			27-10	- 880						
			27-10-1	+ 880						
			28-7-1	-1,050						
			28-7-1-1	+2,620						
			29-9			+3870				
				+3,010	345,030	+8,730	1,050,880	1,395,910	1984	
	1985		27-9-2	+130						
			27-9-2-5	+1940						
			27-10	+110						
			27-10-1	+1010						
			27-10-2	+1680						
			27-11	-590						
			29-1	- 810		-6200				
			29-1-5	+1470		+6200				
			29-11-1			+1060				
			29-13-1			+1130				
				+4940	349,970	+2190	1,053,070	1,403,040		
	1986		27-4-C	-1710		-2700				
			27-4-5	+1510		+2700				
			27-8-4	-460						
			27-8-4-1	+1180						
			27-9-24			+1050				
			28-3	-410		-8490				
			28-3-2	+1390		+8490				
			28-11	-1860						
			28-11-2-1	+160						
			29-1-1	-70						
			29-1-1-6	+470						
			29-13-2	+670		-2100				
			29-13-2-1	+820		+2100				
			29-16	+ 340						
			29-16-6	+ 360						
			29-17-4	+1550						
			29-19-5	+10						
				+3950	353,920	+1050	1,054,120	1,408,040	1986	
	1987		27-7-1C	- 720		-5630				
			27-7-2	+720		+5630				

Continued on Next Page

EXPLANATION OF ADJUSTMENTS	YEAR	PARCEL NUMBER	KEY NO.	ASSESSMENT VALUES				Total Land & Improvements	YEAR	SECTION TOTAL
				LAND		IMPROVEMENTS				
				Adjustments	Value	Adjustments	Value			
	1987		27-8-4	+130		-0-				
			27-9	-0-		+14,210				
			28-11	-5080		-0-				
			28-11-1	+850		-0-				
			28-12	+1000		+13,730				
			29-1-1	-2050		-8530				
			29-1-1-7	+2980		+8550				
			29-1-1-8	+2320		-0-				
			29-1-2	-0-		+2580				
			29-4-3	-0-		-30				
			29-7	-740		-3870				
			29-7-2	+870		+3880				
				+280	354,200	+30,520	1,084,640	1,438,840	1987	
	1988		27-8-4	-1380		-0-				
			27-8-5	-1170		-0-				
			27-9	-0-		-6940				
			28-11	-1620		-0-				
			28-11-2	-20		+72,430				
			29-4-3	-0-		+890				
			29-12-3	+2290		-0-				
			29-17-3-1	+60		-0-				
			29-17-3-2	+10		-0-				
			29-17-3-3	+50		-0-				
			29-17-5	+1460		-0-				
			29-17-6	+210		-0-				
			29-17-7	+550		-0-				
			29-17-8	+590		-0-				
			29-18-4	+150		-0-				
			29-18-5	+30		-0-				
				+1210	355,410	+66,380	1,151,020	1,506,430	1988	

SECTION.....TOWNSHIP.....RANGE.....HENDRICKS COUNTY, INDIANA, 19.....

Assessor's Plat-Book for .....Township

NAMES OF OWNERS	DATE	DESCRIPTION	ACRES	Value of Lands	Value of Improvements	Value of Lands and Improvements	Parcel Number	Key Number on Plat
Tomasik, Ronald C. & Barbara K. H&W	9/24/85 WD	Pt SW¼ SW¼	.96A by Survey	800	1930	2730	Sec 9	30-44-05
Hurst, Mary C.	9/26/85 Corp WD	PT E½ NW¼	0.477A	130		130		30-6-01-01
Hurst, Mary C.	9/26/85 pers. Rep D.	Pt E½ NW¼	0.65A					30-24-01
Herrington, Brian & Patricia H&W	~~7/22/86 WD~~ 8/13/86 WD	Pt SE NE	.40A	870	1870	2740	Sec 9	30-26
Merritt, Brent E. & Pamela A. Merritt	7/24/86 WD.	PT ~~W SW~~ SE¼	~~18.02A~~ 16.47A	1380	970	2350		30-38, 42
Frizzell, J. Willard & Sandra A. H&W	7/24/86 WD.	PT SE¼	1.94A	1100		1100		30-38-01
Stoner, Ronald W. & Barbara A. H&W	10/31/86 WD	PT SE¼	1.55A	970		970		30-38-02
Reed, Merrell E. & Sandra L. H&W	10/31/86 WD.	PT SE¼	1.55A	970		970		30-38-03
Alexander, James M. & Margaret D. H&W	11/5/86 WD.	PT SE¼	1.55A	970		970		30-38-04
~~Hand, Brian K. & Donald L. Hunter & Richard F. J. Sessions Jr.~~	2/26/87 WD	~~Pt NW¼ NW¼~~	~~8.56A~~	~~1310~~		~~1310~~	~~Sect 9~~	~~30-1-01~~
Friday, James F. & Wanda L. ~~Hood (Etal)~~ H&W	~~9/10/87 WD~~ 7/28/88 QCD	Pt NW SE	.45A	1670	10730	12400	Sec 9	30-30-04
Friday, James F. & Wanda L. ~~Hood (Etal)~~ H&W	~~9/10/87 WD~~ 7/28/88 QCD	Pt SW NE & Pt NW SE	.21A				Sec 9	30-30-01
Friday, James F. & Wanda L. ~~Hood (Etal)~~ H&W	~~9/10/87 WD~~ 7/28/88 QCD	Pt NW SE	.30A				Sec 9	30-30-05
Avon Softball, Inc.	1-26-88 WD	Pt NW¼ NW¼	8.56A	1310	3510	4820	Sec 9	30-1-01
Melkey, Gary J. & Landa S. (H&W)	8/30/88 WD	PT SW NE & NW SE	1.19A	1270	9600	10870	Sect. 9	30-46-25

30

SECTION 10 TOWNSHIP 15 RANGE 1E HENDRICKS COUNTY, INDIANA, 19

Assessor's Plat-Book for WASHINGTON Township

Key Number on Plat	Parcel Number	NAMES OF OWNERS	DATE	DESCRIPTION	ACRES	Value of Lands	Value of Improvements	Value of Lands and Improvements
30-47	120-0090-0662-8	Skelton, William D. & Linda L. H&W	6/12/74 WD	PT E SE	1.86 A ✓	1,600	3,330 ✓	4,930
30-48	120-0090-0662-8	Dean, Carl & Mary Life Estate ~~Dean, Jack C. & Marcia A. tenants by Entireties~~	~~11/27/63 WD~~ 10-7-85 WD	PT SE NE	.56 A ✓	1,070	1,760 ✓	2,830
30-31-01-04-12 ✓		Miller, John A. & Mary M. H&W	11/7/79 WD	PT SE¼ SE¼	4.40A ✓	2550	8100 ✓✓	10650
30-11-01		State of Indiana	12/23/74 QD	PT NE NE	.013 A	Non-Taxable		
30-15-01		State of Indiana	10/16/74 cond case	PT NE NE	.114 A	Non-Taxable		
30-41	120-0090-0329-4	~~Zunk~~, Louis T. & Vera R.	6/29/62	PT SW	~~16.55A~~ .46A ✓	480		480
30-8-01		State of Indiana	8/7/23	PT NE NE	.005A	Non-Taxable		
30-13-01		State of Indiana	9/12/23	PT NE NE (total .030A)	.0222	Non-Taxable		
30-14-01		State of Indiana	9/12/23	PT NE NE	.0078	Non-Taxable		
~~30-30-04~~	~~120-0090-0150-6~~	~~Deiters, William B. & Nancy J. (H&W)~~	~~1/3/80 WD~~	~~PT NW SE~~	~~.45A~~ ✓	~~690~~	~~10,730~~ ✓✓	~~12,400~~
~~30-30-01~~		~~Deiters, William B. & Nancy J. (H&W)~~	~~1/3/80 WD~~	~~PT SW NE & PT NW SE~~	~~.21A~~			
~~30-30-05~~		~~Deiters, William B. & Nancy J. (H&W)~~	~~1/3/80 WD~~	~~PT NW SE~~	~~.30A~~			
30-6-01		Avon Utilities, Inc.	1/19/80 CORP QCD	PT NW¼	~~5.00A~~ 4.523A ✓	3140		3140
~~30-46-23~~	~~120-0090-0581-2~~	~~Maness, Delores A.~~	~~1/21/80 AFF~~	~~PT NE~~	~~.76A~~	~~1200~~	~~7570~~ ✓	~~8770~~
30-46-23	See 9	Maness, James P. & Delores H-W	12/28/87 QCD	PT NE	.76A	1200	7570	8770
30-40-01	120-0090-0324-1	Investwise Inc.	2-12-80 WD CORP	PT SW¼	10.00A Combine with 29-19-03 (Bopay 81)	See 28-11-2 for Values		
~~30-1-01~~		~~Hurst, Mary Catherine~~	~~4-3-81 Guard Deed~~	~~PT NW¼ NW¼~~	~~11.24A~~ 9.35A	~~1310~~		~~1310~~
~~30-44-05~~		~~Tomasik, Noble Cod. & Beverly Rose H&W~~	~~12/2/80 WD~~	~~PT SW¼ SW¼~~	~~.96A~~	~~800~~	~~1930~~	~~2730~~
30-42-04		Bryson, Gerald K. & Carolyn L. H&W	6/7/82 Corp WD	PT SE¼	1.03A	1100	4060	5160
30-5-1-1-1 ✓		State of Indiana	7/16/82 WD	PT NE¼ NW¼	.05A	Non-Taxable		
30-3-1-1-1 ✓		State of Indiana	7/16/82 WD.	PT NE¼ NW¼	.364A			
30-5-1-1		Hooten, Robert M. & Eileen M. H&W.	7/27/82 WD	PT NE¼ NW¼	.395A	650	1230	1880
30-3-1-1		Hooten, Robert M. & Eileen M. H&W.	7/27/82 WD.	PT NE¼ NW¼	by deed			
30-45-01		State of Indiana	11/17/82 WD	PT NE¼ NW¼	.047A	Non-Taxable		
30-2-01 ✓		State of Indiana	9/13/82 WD	PT NE¼ NW¼	.592A	Non-Taxable		
30-1-01-01 ✓		State of Indiana	2/1/83 WD.	PT NW¼ NW¼	2.679A	Non-Taxable		
30-4-01 ✓		State of Indiana	6/30/82 WD.	PT NE¼ NW¼	.028A	Non-Taxable		
30-3-02 ✓		State of Indiana	2/16/83 WD	PT NE¼ NW¼	.441A	Non-Taxable		
30-5 ✓		State of Indiana	10/4/82 WD	PT NE NW PER Int 83-264	1.756A	Non-Taxable		
30-5-01 ✓		State of Indiana	10/4/82 WD	PT NE NW	by deed			
30-46-33		Gummer, Richard M. & Shirley J. H&W	3/22/83 WD.	PT SW NE Tract 7	.80A	1200	9030	10230
30-7-02-01-01		State of Indiana	5/16-83 CERT ~~3/17/83 Judgment~~	PT E½ NE¼	.025A			
30-7-04-01		State of Indiana		PT NE¼ NE¼	.097A			
30-6-02		State of Indiana	3/17/83 Judgement	PT NW¼	.835A			
30-7-05		State of Indiana	3/17/83 Judgement	PT NE¼	3.897A			
30-7-02-02		State of Indiana	3/17/83 Judgement	PT NE¼	1.251A			
30-1-02		State of Indiana	3/22/83 Cut.	PT NW¼	1.994A			
30-46-25	See #9	~~Brandenburg, William E. & Angela S.~~	9/2/83 WD	PT SW NE & NW SE	1.19 A	1270	9600	10870

SECTION 10 TOWNSHIP 15 RANGE 1E HENDRICKS COUNTY, INDIANA, 19

Assessor's Plat-Book for Township

NAMES OF OWNERS	DATE	DESCRIPTION	ACRES	Value of Lands	Value of Improvements	Value of Lands and Improvements	Parcel Number	Key Number on Plat
~~Phillips, Maxie Joe & Pamela Ann H&W~~ Klein, Elizabeth A.	~~3/6/78 WD~~ 4/3/87 wd	Pt S NE	1.00 A	1,200	6,230	7,430	120-0090-0551-0	30-46-17
~~Kingseed, Glen M. & Debra S. H&W~~ Pobbe, Gary L. & Donya E. H&W	~~6/4/49 WD~~ 8/27/87 wd	Pt S NE	.86 A	1,200	6,900	8,100	120-0090-0556-3	30-46-18
Estell, Keith F. & Judith Ann	8/22/61	Pt S NE	.75 A	1,200	7,830	9,030	120-0090-0561-8	30-46-19
Brown, Jackie L. & Dottie K.	11/5/58	Pt NE	1.00 A	1,200	7,030	8,230	120-0090-0566-0	30-46-20
Burton, Beatrice L., unmarried adult	11/19/71 QCD	Pt S NE	.75 A	1,200	7,930	9,130	120-0090-0571-5	30-46-21
Kerby, James Gene & Betty Louise	2/13/60	Pt SW NE	.92 A	1,200	11,230	12,430	120-0090-0576-8	30-46-22
~~Hubble, Delores A.~~	~~4/27/79 WD~~	~~Pt NE~~	~~.76 A~~	~~1,200~~	~~7,540~~	~~8,740~~	~~120-0090-0581-2~~	~~30-46-23~~
Dillman, Roy Keith & Phyllis Ann	1/21/61	Pt SE NE	.95 A	1,200	7,200	8,400	120-0090-0586-5	30-46-24
~~Landrus, James D. & Elizabeth~~ Landrus, Elizabeth	~~6/5/81 WD 10/2/64 WD~~ 6/3/81 WD Wrote in Error	~~Pt SW NE & NW SE~~ Pt SW NE & NW SE Wrote in Error	~~1.19 A~~ 1.19 A	~~1270~~	~~9600~~	~~10870~~	~~120-0090-0592-4~~ 120-0090-0593-4 Wrote in Error	~~30-46-25~~ 30-46-25
Vondersaar, Robert F. & Dixie	12/11/61	Pt SE NE	1.70 A	400	1,100	1,500	120-0090-0597-7	30-46-26
Ewoldsen, Bruce & Helen J.	7/7/62	Pt S NE	1.08 A	1,270	7,730	9,000	120-0090-0602-4	30-46-27
Strong, William Edgar & Margaret H&W	6/27/72 WD	Pt NE	.75 A	1,200	7,000	8,200	120-0090-0607-7	30-46-28
Walthers, Paul R. & Nell A. H&W	3/2/73 Trus D	Pt NE (See Sub-division Page 131)	3.528 A					30-46-29
Hubbard, Alben & Nancy	6/3/69 WD	Pt NE	.96 A	1,200	12,900	14,100	120-0090-0612-1	30-46-30
Crowe, James P. & V. Gail H&W	10/12/73 WD	Pt SE NE	.44 A	170		170	120-0090-0617-4	30-46-30-01
McMahan, John W. & Janet R.	3/13/64	Pt NE Tract 32	.38 A	170		170	120-0090-0622-9	30-46-30-02
Haggard, David B. & JoAnn H&W	12/5/75 QCD	Pt NE	.05 A	170		170	120-0090-0627-1	30-46-31
McMahan, John W. & Janet R.	10/9/63	Pt NE	.94 A	1,200	8,900	10,100	120-0090-0632-6	30-46-32
~~Nelson, Walter A. & Audrey A.~~ Eason, Robert L. & Beverly K. H&W	~~5/13/67 WD~~ 11/22/82 WD	~~Pt SW NE Tract 7~~ Pt SW NE Tract 7	~~.80 A~~ .80A	~~1200~~ 1200	~~9030~~ 9030	~~10230~~ 10230	~~120-0090-0637-9~~	~~30-46-33~~ 30-46-33
~~Shannon, Dallas E. & Jill B. H&W~~ Spencer, Donald L. & Linda L. H&W	~~7/17/79 WD~~ 6/6/88 QCD	~~Pt SE NE~~ Pt SE NE	~~.76 A~~ .76A	~~1200~~ 1200	~~8500~~ 8500	~~9700~~ 9700	~~120-0090-0642-3~~ Sec 9	~~30-46-34~~ 30-46-34
Rankin, David L. & Martha Jane	7/27/65	~~Pt NE~~ Pt E/2 NE¼ (TRACT #5)	.76 A	1,200	10,330	11,530	120-0090-0647-6	30-46-35
Brown, Gary Edward	9/20/77 QCD	Pt SE NE	.83 A	1,200	8,770	9,970	120-0090-0652-0	30-46-36
~~Elmore, David J. & Diane A. H&W~~ Rush, Gary L. & Eva B. H&W	~~4/27/76 WD~~ 8-12-85 WD	Pt NE	.78 A	1,200	8,800	10,000	120-0090-0657-3	30-46-37

30

SECTION 10 TOWNSHIP 15 RANGE 1E HENDRICKS COUNTY, INDIANA, 19

Assessor's Plat-Book for WASHINGTON Township

Key Number on Plat	Parcel Number	NAMES OF OWNERS	DATE	DESCRIPTION	ACRES	Value of Lands	Value of Improvements	Value of Lands and Improvements
~~30-44-02-03~~	~~120-0090-0430-6~~	~~Hiday, William E. & Marilyn J.~~	~~7/27/66 WD~~	~~Pt SE SW~~	~~.75 A~~	~~690~~	9400	~~10070~~
30-44-02-03	Sec 9	Secretary of Housing & Urban Development 12/21/87 sp/wd		Pt SE SW	.75A	670	9400	10070
30-44-03	120-0090-0435-9	Avon Youth Foundation, Inc.	8/21/65 WD	Pt S SW Tax Exempt	1.15 A	890		890
~~30-44-04~~		Avon Youth Foundation, Inc.	12/11/78 WD	Pt SW¼	.46 A			
30-45	120-0090-0440-3	~~Risch, David M. & Evelyn E. H&W~~ Click, John F. & Mercer, Jerri R. (as joint tenants with RWS of Deed) 9-11-80	~~8/25/76 WD~~	Pt NE NW	~~.88A~~ .93 A	1100	11,820	12,920
30-46	120-0090-0445-6	Hand, William E. & Bertha E.	9/5/68 WD	Pt NE (BY SURVEY)	1.24 A	1,270	10,730	12,000
30-46-01	120-0090-0450-0	Kluesener, Charles H. & Janet C.	8/25/64	Pt NE	1.00 A	1,200	6,630	7,830
30-46-02	120-0090-0455-3	Langdon, William R. Jr. & Betty R.	11/13/67 WD	Pt SE NE	1.00 A	1,200	5,930	7,130
30-46-03	120-0090-0460-8	Sawyers, Frederick D. & Barbara J.	7/3/64	PT NE	1.00 A	1,200	7,470	8,670
30-46-05	120-0090-0465-0	Jenkins, Herbert Key & Dottie L.	9/7/65 WD	PT SE NE	1.00 A	1,200	6,930	8,130
30-46-06	120-0090-0470-5	~~Landry, Donald R. & Melva Lucille~~ Flowers, Bobby J. & Deborah Dee H&W	~~4/11/73~~ 11/23/87 wd	Pt SE NE	1.00 A	1,200	6,430	7,630
~~30-46-07~~	~~120-0090-0475-8~~	~~Harrison, Thomas B. & Mary J.~~	~~7/3/63~~	~~Pt SW NE~~	~~5.46 A~~	~~1,930~~	~~10,490~~	~~12,420~~
30-46-7	Sec 9	Reinhard, Robert J.	7-7-88 wd	Pt Sw Ne	5.46A	1930	10490	12490
30-46-08	120-0090-0485-5	Thompson, Phillip L. & Nancy J. H&W	6/24/77 WD	Pt NE	.79 A	1,200	6,630	7,830
30-46-09	120-0090-0491-4	Vondersaar, Robert F. & Dixie	8/10/61 WD	Pt SE NE	1.00 A	1,200	12,000	13,200
~~30-46-10-01~~	~~120-0090-0496-7~~	~~Rushton, Raymond E. & Martha E.~~ Hendricks, Glenn D.	~~7/29/64 WD~~ 9-26-85 WD	~~Pt SW NE~~	~~1.03 A~~	~~1,200~~	~~4,470~~	~~5,620~~
30-46-10-01	Sec 9	Gillie, Oenzie E. & Phyllis J. H&W	5/16/88 wd	Pt SW NE	1.03 AC	1200	4470	5670
~~30-46-10-02~~	120-0090-0501-4	Arnold, ~~Kathryn A.~~ Jay B.	~~3/28/73 Ex D~~ 8/7/85 WD	~~Pt SW NE~~	~~.16 A~~	~~200~~		~~200~~
30-46-10-02	Sec 9	Arnold, Jay B. & Karen L. H&W	2/26/87 wd	Pt SW NE	.16A	200		200
30-46-10-03	120-0090-0506-7	Arnold, ~~Kathryn A.~~ Jay B.	~~3/28/73 Ex D~~ 8/7/85 WD	~~Pt SW NE~~	~~.84 A~~	~~1,070~~	~~7,330~~	~~8,400~~
30-46-10-03	Sec 9	Arnold, Jay B. & Karen L. H&W	2/26/87 wd	Pt SW NE	.84A	1070	7330	8400
~~30-46-10-04~~	~~120-0090-0511-1~~	~~Harper, Paul W. & Hyla~~ Hendricks, Glenn D. an unmarried adult	~~8/31/85 wd~~	~~Pt SW NE & Pt NW SE~~ (Gov deed)	~~1.229A~~ ~~1.170~~ A	~~1,930~~	~~7,870~~	~~9,800~~
30-46-10-04	Sec 9	Hatchett, David Allen & Melinda Jean Wenger Joint Tenants W/rights of Survivorship	9/17/85 WD	Pt SW NE + Pt NW SE	1.229 A	1930	7870	9800
30-46-11	120-0090-0516-4	Miller, Lora L. ~~5/6 int~~ Joint tenants w/rights of Miller, Stephen Arnold, ~~Son, 1/6 int~~ survivorship	1/24/83 wd 1/13/77 QCD	Pt NE	.75 A	1,200	8,970	10,170
~~30-46-11-01~~	120-0090-1521-9	Allen, C. Roscoe Jr., & Rosemary H&W	12/13/71 WD	Pt SW¼ NE¼	.75 A	1,200	6,130	7,330
30-46-12	120-0090-0526-1	Strauss, Gerald L. & Maryellen P.	12/26/67 WD	Pt NE	.75 A	1,200	7,000	8,200
30-46-13	120-0090-0531-6	O'Brien, Patrick M. & Rita J. H&W	3/19/69 WD	Pt SE NE	.87 A	1,200	6,600	7,800
30-46-14	120-0090-0536-9	Wenger, Lloyd E. & ~~Bonnie C. H&W~~	6/2/84 QCD ~~10/2/74 WD~~	Pt NE	1.14 A	1,270	7,400	8,670
~~30-46-15~~	~~120-0090-0541-3~~	~~Heyann, Robert E. & Alberta June~~ Hayward, Kenneth E. & Anna H+W	~~8/24/55~~ 12/4/86 wd	~~Pt NE~~	~~.95 A~~	~~1,200~~	~~7,730~~	~~9,130~~
30-46-15	Sect. 9	Miller, Bud E. & Bernadine M. (H+W)	4/11/88 WD	Pt NE	.95A	1200	7930	9130
30-46-16	120-0090-0546-6	Nichols, Henry Climis & Clara Mae	9/10/55	Pt NE	.84 A	1,200	8,900	10,100

SECTION 10 TOWNSHIP 15 RANGE 1E HENDRICKS COUNTY, INDIANA, 19

Assessor's Plat-Book for WASHINGTON Township

NAMES OF OWNERS	DATE	DESCRIPTION	ACRES	Value of Lands	Value of Improvements	Value of Lands and Improvements	Parcel Number	Key Number on Plat
Murphy Breeding Laboratory, Inc.	5/14/74 Guardian Deed	Pt SW	24.03 A	2,430		2,430	120-0090-0303-2	30-33, 35, 39
~~Lawson, Pleas & Johnson, Elmer As tens. in com.~~	~~1/23/85 QCD 9/11/72~~	Pt SW¼	9.15 A	1,930	6,630	8,560	120-0090-0308-5	30-34
Scott, ~~Gerald E.~~ & Patricia A.	~~11/4/88 Aff 4/20/67 Adm D~~	Pt SW	7.00 A	1,670	10,970	12,640	120-0090-0314-4	30-36
~~Tislow, Hunder & Associates, Incorporated, an Indiana Corporation~~	~~7/25/72 Cor. D.~~	~~Pt W SE~~	~~23.66A 24.09 A~~	~~2260~~	~~970~~	~~3230~~	~~120-0090-0319-7~~	~~30-38, 42~~
Frizzell, J. Willard + Sandra A. HW ~~Indun Realty, Inc., an Indiana Corporation~~	7/28/86 QCD 5/7/75 QCD	Pt W SW ~~Pt SW SW~~	~~18.02A~~ 23.66A 10.00 A	2260 1,490	970	3230 1,490	Sec 9 120-0090-0324-1	30-38, 42 30-40
Murphy Breeding Laboratory, Inc., a corporation	1/27/72 WD	Pt SW	21.45 A	3,590	20,870	24,460	120-0090-0334-9	30-41-01
~~Wolf, L. C. & Jenny L. H&W~~	~~11/7/83 QCD 6/1/77 WD~~	~~Pt SW SE~~	~~2.93 A~~	~~1930~~	~~2530~~	~~4460~~	~~120-0090-0339-1~~	30-42-01
Wolf, L.C. + Dorothea L. H&W	11/2/83 QCD	Pt SW SE	.293 A	1930	2580	4460	Sect #9	30-42-01
~~VanDyke, Robert W. & Julia S. H&W~~	~~6/6/74 WD~~	~~Pt SW SE~~	~~6.50 A~~	~~1,200~~	~~5,270~~	~~6,470~~	~~120-0090-0344-6~~	30-42-01-01
Groce, James Travis + Janice L. (H+W)	8/2/88 WD	Pt SW SE	6.50 A	1200	5270	6470	Sect. 9	30-42-01-01
Russell, Helen F.	12/10/75 Aff	Pt SW SE	9.37 A	1,200	2,470	3,670	120-0090-0349-9	30-42-02
Dobbs, ~~Earl F. &~~ Frances T.; Totten, David K. & Lucille as Tenants by the Entireties	~~11/15/65 Aff 10/6/61~~	Pt SW SE	9.40 A	1,330	3,830	5,160	120-0090-0354-3	30-42-03
Avon Junior Athletic Association, Inc.	10/14/70	Pt S SW Tax Exempt	8.256 A	1,670	8540	10,210	120-0090-0359-6	30-43
Martin, Jim R. + Tamara HW ~~McCutchan, Jewett Wayne & Eleanor Constance~~	6/19/87 WD ~~5/20/69~~	Pt S SW	4.112 A	1,270	11,130	12,400	120-0090-0364-0	30-43-01
May, Ronald D. & Mary Sue	11/15/69	Pt S SW	6.00 A	1,600	9,970	11,570	120-0090-0369-3	30-43-01-01
Castor, James D + Jean Ann (H+W) ~~Mendenhall, Claris M.~~	~~9/20/83 WD Surv. 11/13/78 Aff.~~ 5/18/88 QCD	Pt S SW	~~3.88A 4.84 A~~	1940	3800	5740	120-0090-0374-8	30-44
~~Tammie K. Noble Carl + Beverly Rose~~ Maloy, William D. & Neva, as joint tenants with right of surv., not as tenants in common	~~12-2-80 QCD~~ 5/10/79 WD	~~Pt SW S 1/4~~ Pt SE SW	~~Re-Written .96A~~ 1.28 A BH Survey	1,200	3,200	4,400	~~120-0090-0378-1~~ 120-0090-0379-0	~~30-44-01~~ 30-44-01
Summers, Ralph & Sophia A.	2/21/53	Pt SE SW	.60 A	1,000	5,830	6,830	120-0090-0384-5	30-44-01-01
Barker, William A.	5/11/54	Pt SE SW	.60 A	1,000	3,100	4,100	120-0090-0389-8	30-44-01-02
Ross, David B. + Darcy (H+W) ~~Blaize, Larry S. & Patricia A. H&W~~	7/29/83 QCD ~~10/31/77 WD~~	Pt SE SW	.60 A	1,000	4,370	5,370	120-0090-0394-2	30-44-01-03
Maloy, William D. & Neva Mae H&W	10/1/79 WD	Pt SE SW	.60 A	930	30	960	120-0090-0399-5	30-44-01-04
Brandenburg, William T. & Shirley J.	6/10/68 WD	Pt SE SW	.60 A	1,000	3,630	4,630	120-0090-0404-2	30-44-01-05
Kirk, Clarence Ray	3/21/57	Pt SE SW	.60 A	670		670	120-0090-0409-5	30-44-01-06
Schauwecker, Gordon & Oletha	6/28/65	Pt S SW	1.18 A	1,130	6,370	7,500	120-0090-0415-4	30-44-02
Albaugh, Stephen A. & Becky L. H&W	11/12/71 WD	Pt SE SW	.56 A	800	6,100	6,900	120-0090-0420-9	30-44-02-01
Richardson, Robert N. & M. Jane	6/19/59	Pt S SW	.56 A	800	4,600	5,400	120-0090-0425-1	30-44-02-02

30

SECTION 10 TOWNSHIP 15 RANGE 1E HENDRICKS COUNTY, INDIANA, 19

Assessor's Plat-Book for WASHINGTON Township

Key Number on Plat	Parcel Number	NAMES OF OWNERS	DATE	DESCRIPTION	ACRES	Value of Lands	Value of Improvements	Value of Lands and Improvements
30-31-01-02	120-0090-0187-8	Jones, Frank Eugene & Ivah Mae	7/8/52	PT SE SE	.90 A ✓	1,070	3780 J	4850
30-31-01-03	120-0090-0192-2	Montgomery, Richard ~~D. & Sheila D. H&W~~	~~9/22/77 WD~~ 7/1/88 QCD	PT SE SE Tract 32	.90 A ✓	1,070	3,000 J	4,070
30-31-01-04	120-0090-0197-5	Kemp, Stephen R. & Joyce	10/15/50	SE SE	~~22.20 A~~ ~~26.60 A~~ ✓	3480		3480
30-31-01-04-01	120-0090-0202-2	Breidenstein, Milton E. ~~& Janetha D.~~	~~10/5/88 QH WD~~ ~~8/15/57 WD~~	SE SE	.90 A ✓	1,070	4,600 J	5,670
~~30-31-01-04-02~~	~~120-0090-0207-5~~	~~Barkley, Willard R. + Ruth Craft, Bennie & Alma Jean~~	~~T2/378~~ 9/15/65	~~SE SE~~	~~.52 A~~ ✓	~~1,000~~	~~5,230 J~~	~~6,230~~
30-31-01-04-02	Sect 9	Spencer, Stacey Warren + Sabra Lynn	6/11/84 WD	SE SE	.52 A	1000	5230	6230
30-31-01-04-03	120-0090-0213-4	Moore, Merle J. Jr. & Bonnie Joan H&W	6/9/75 WD	SE SE	.90 A ✓	1,070	4,170 J	5,240
30-31-01-04-04	120-0090-0218-7	Rumple, Charlotte M.	9/13/74 QCD	SE SE	.90 A ✓	1,070	4,170 J	5,240
30-31-01-04-05	120-0090-0223-1	Laser, Addison & Mary B. H&W	5/16/79 WD	SE SE	1.22 A ✓	1,270	6680 J	7950
30-31-01-04-06	120-0090-0228-4	Adamson, Grover & Irene	12/21/54	PT SE SE	.82 A ✓	1,200	4,300 J	5,500
30-31-01-04-07	120-0090-0233-9	~~Charles, Edward L. Jr. & Kathy H&W~~ Seibel, David L. + Lisida G. H&W	~~4/3/74 WD~~ 8/13/86 WD	PT SE SE	.63 A ✓	1,070	7,700 J	8,770
30-31-01-04-08	120-0090-0238-1	Adamson, Michael T. ~~& Teresa L. H&W~~	~~4/26/79 SpecWD~~ 6/6/88 QCD	PT SE SE	.90 A ✓	1,070	7,100 J	8170
30-31-01-04-09	120-0090-0243-6	May, William M. & Charlotte A.	11/29/68 WD	SE SE	.90 A ✓	1,070	9,130 J	10,200
30-31-01-04-10	120-0090-0248-9	~~Scott, Delwyn Avon & Nella Diane Meyer as joint tenants with right of survivorship and not as tenants in common~~ Scott, Mary Ann	~~10/2/79 WD~~ 3-21-86 WD	PT SE SE	.81 A ✓	1,130	9,830 J	10,960
30-31-01-04-11	120-0090-0253-3	~~Corner, Michael D. + Dixie R. Nmn Perkos, Joseph S.~~ Daskins, Vernon Lee	~~12/24/69 WD~~ ~~11/2/85 WD~~ 8-17-87 WD	PT SE SE	.82 A ✓	1,000	2,400 J	3,400
30-31-02	120-0090-0258-6	Miller, Bessie M.	8/25/59	PT NW SE	.634 A ✓	1,070	7,000 J	8,070
30-31-03	120-0090-0263-0	Crowe, James P. & V. Gail H&W	8/11/75 WD	PT NE SE	.31 A) ✓	1,070	3,430 J	4,500
30-31-10		Crowe, James P. & V. Gail H&W	8/11/75 WD	PT NE SE	1.58 A)			
30-31-04	120-0090-0268-3	Ransdell, Curtis A. & Florence A.	3/21/66 WD	PT NE SE	.317 A ✓	670	5,330 J	6,000
30-31-05	120-0090-0273-8	Doty, Leon T. & Laura A.	1/24/63	PT NE SE	.317 A ✓	670	3,730 J	4,400
30-31-06	~~120-0090-0278-0~~	~~Crowe, Fred Life Estate Crowe, James Paul & Crowe, Fredina Jean & Crowe, Robert Parks as joint tenants with right of survivorship & not as tenants in common~~	~~10/3/78 WD~~	~~PT NE SE~~	~~.18 A~~ ✓	~~670~~	~~10,060 J~~	~~10,730~~
30-31-06	Sect #9	Crowe, James Paul & V. Gail (H+W)	11/10/83 WD	PT NE SE	.19A	670	10,060	10,730
30-31-07	120-0090-0283-5	Ransdell, Curtis A. & Florence A.	1/15/66	PT NE SE	.317 A ✓	600		600
30-31-08	~~120-0090-0288-8~~	~~Crowe, Fred Life Estate Crowe, James Paul & Crowe, Fredina Jean & Crowe, Robert Parks as joint tenants with right of survivorship & not as tenants in common~~	~~10/3/78 WD~~	~~PT SE~~	~~.36 A~~ ✓	~~730~~		~~730~~
30-31-08	Sect #3	Crowe, James Paul & V. Gail (H+W)	11/10/83 WD	PT SE	.36 A	730		730
30-31-09	120-0090-0293-2	Blackwell, Ralph L. & Bessie M.	7/29/87	PT NE SE & PT NE SE	1.059 A ✓ .947 A	1,200	1,460 J	2,660
30-32	120-0090-0298-5	Lawson, Harmon J.	3/21/72 QCD	PT SW¼	10.05 A ✓	2,320	8,100 J	10,420

SECTION 10 TOWNSHIP 15 RANGE 1E HENDRICKS COUNTY, INDIANA, 19

Assessor's Plat-Book for WASHINGTON Township

NAMES OF OWNERS	DATE	DESCRIPTION	ACRES	Value of Lands	Value of Improvements	Value of Lands and Improvements	Parcel Number	Key Number on Plat
Reynonds, Harold E. ~~& Lois L.~~ Not as Quadtom With right of Survivorship Tracey, Diane S., Joint Tenants 8/22/85 WD	1/23/68 WD	PT NE NE	.291 A	1,130		1,130	120-0090-0081-5	30-15
Miller, Gordon E. & Bonnie OEXMAN	~~1/29/70 WD~~ 12-1-80 AFF	PT NE NE	.48 A	1,000	3,370	4,370	120-0090-0086-8	30-17
Miller, Gordon E. & Bonnie OEXMAN	12-1-80 AFF ~~1/29/70 WD~~	PT NE	.105 A					30-7-05
~~Cordrey, Jeanette R.~~	~~8/14/74 WD~~	~~PT NE NE~~	~~.29 A~~	~~670~~	~~1,870~~	~~2,540~~	~~120-0090-0091-2~~	~~30-18~~
Collins, Harry R. & Debra L. (H&W)	6-19-81 WD	PT NE NE	.129 A	670	1,870	2,540	120-0090-0091-2	30-18
Snellenberger, John L. & Teresa Lee H&W	6/3/76 WD	PT NE NE	.50 A	1,000	2,470	3,470	220-0090-0096-5	30-20
Shouse, Opal E.	3/31/76 WD	PT NE NE	~~.6922~~ .19 A	1,130	7,440	8,570	120-0090-0101-2	30-21
Shouse, Opal E.	3/31/76 WD	PT NE NE	.3078 A	670	3,030	3,700	120-0090-0106-5	30-21-01
Klein, Mary Frances	2/2/89 WD	PT NE NE	.50					30-21-02
~~Canavan, James & Carmen~~	~~9/29/61~~ 12-14-81 QCD	PT NE NE	1.00 A	1,200	2,730	3,730	120-0090-0112-4	30-22
Avox Middle School Building Corp.	8/9/82 WD	PT NE NE	1.00A	Non-Taxable			Sect #9	30-22
~~Broyles, Luther C. Sr.~~ Ekart, Mary C.	~~1/24/77 Fin D~~ 9/26/85 Rec Rep D.	PT W NW	17.565 A	1,070		1,070	120-0090-0117-7	30-23
Broyles, Luther C. Sr.	7/31/46	PT E NW	7.70 A	7080		7080	120-0090-0122-1	30-24
Broyles, Luther C. Sr.	7/31/46	PT NW & PT SW	86.60 A					30-25
~~Gilbreth, Robert C. & Helen L.~~	~~1/15/70 WD~~	~~PT SE NE~~	~~.40 A~~	~~870~~	~~1,870~~	~~2,740~~	~~120-0090-0127-4~~	~~30-26~~
~~Hallett, Thomas A. & Martha L. Randolph as joint Tenants with Rights of Survivorship~~	~~7/2/80 WD~~	~~PT SE NE~~	~~.404~~	~~870~~	~~1,870~~	~~2,740~~	~~120-0090-0127-4~~	~~30-26~~
~~Larsh, Raymond C. & Bonita F.~~	~~6/4/84 aff 6/4/84~~	~~PT SE NE~~	~~1.00 A~~	~~1,130~~	~~3,570~~	~~4,700~~	~~120-0090-0132-9~~	~~30-27~~
Lesford, Dimothy D. & Cynthia R. H&W	5/27/88 wd	PT SE NE	1.00A	1130	3570	4700	Sec 9	30-27
Grant, Paul R. & Jane K.	6/13/70 WD	PT SE NE	1.00 A	1,130	4750	5880	120-0090-0137-1	30-28
Walthers, Paul R. & Nell A. H&W	3/2/73 TRUST. DEED	PT NW SE	11.208 A	1,600		1,600	120-0090-0142-6	30-30
Haggard, David B. & Jo Ann	2/27/63	PT NW SE	1.77 A	2,500	8,300	10,800	120-0090-0147-9	~~30-30-02~~
~~Garside, Wayne M. & Margaret I.~~ Byers, David L. & Jill Wells Byers (H&W)	~~6/26/75 WD~~ 10/7/83 wd	PT NW SE	.669 A	1,600	7,100	8,700	120-0090-0152-3	30-30-03
~~Walthers, Paul R. & Nell A.~~	~~12/2/65~~	~~PT NW SE~~	~~.45 A~~	~~1,670~~	~~10,730~~	~~12,400~~	~~120-0090-0157-6~~	~~30-30-04~~
~~Walthers, Paul R. & Nell A~~	~~7/20/66~~	~~PT SW NE & PT NW SE~~	.21 A					30-30-01
Walthers, Paul R. & Nell A.	6/6/66	~~PT NW SE~~	.30 A					30-30-05
White, Jay W. & Jane C.	6/16/69 WD	PT NW SE	.09 A	2,000	11,270	13,270	120-0090-0162-0	30-30-05-01
White, Jay W. & Jane C.	6/16/69 WD	SW NE	.82 A					~~30-30-05-01~~
White, Jay W. & Jane C.	6/16/69 WD	NW SE	.24 A					30-30-01-01
~~Klein, Richard E. & Elizabeth A.~~	~~5/4/78 QWD~~ 4/8/87 QCD	~~PT NW SE~~	~~.53 A~~	~~1,470~~	~~11,030~~	~~12,500~~	~~120-0090-0167-3~~	~~30-30-06~~
Smith, Robert T. & Kathy J. H&W	7/14/87 wd	PT NW SE	.53A	1470	11,030	12,500	Sec 9	30-30-06
Crowe, James P. & V. Gail H&W	1/4/79 WD	PT NE SE	33.056 A	3,660	11420	15080	120-0090-0172-8	~~30-31~~
Eshan, David Brian & Garner, Cindy S., joint tenants with rights of survivorship and not as tenants in common Foreman John W.	7/2/79 WD 6-8-82 WD	PT SE SE TRACT 5	1.30 A	1,270	2,570	3,840	120-0090-0177-0	
Graves, John S. & Paula V. H&W	12/31/78 WD	PT SE SE	.975 A	1,270	11,050	12,320	120-0	

30

SECTION 10 TOWNSHIP 15 RANGE 1E HENDRICKS COUNTY, INDIANA, 19...

Assessor's Plat-Book for WASHINGTON Township

Key Number on Plat	Parcel Number	NAMES OF OWNERS	DATE	DESCRIPTION	ACRES	Value of Lands	Value of Improvements	Value of Lands and Improvements
30-1	120-0090-0005-5	~~Keppel, Beatrice O.~~ Keppel, Kurt & Christopher	~~11/2/70 Aff~~ 4/29/80 Fin Dec.	PT NW NW 11.676A	~~13.67A 24.91 A~~	510		510
30-2	120-0090-0011-4	Richardson, Faye J. 5/9 int., Richardson, Thomas David 4/9 int., as tenants in common	2/24/77 QCD	PT NE NW	.52A ~~1.107~~ A	520		520
30-3-01	120-0090-0026-4	Hooten, Robert M. & Eileen M. H&W	6/10/71 WD	PT NE NW	.54 A)	680	1160	1840
30-3		Hooten, Robert M. & Eileen M. H&W	6/10/71 WD	PT NE NW	.55A ~~.796~~ A)			
~~30-4~~	~~120-0090-0016-7~~	~~Davis, Erie Evelyn~~	~~5/31/72 Aff~~	~~PT NE NW~~	.43 A	~~1,000~~	~~1,130~~	~~2,130~~
30-4		Davis, Erie Evelyn: life Estate Davis, John Harold: Florence M. Heater, as tenants in common: not in fee simple	12/29/82 WD	PT NE NW	.402 A ~~.443A~~	970	1130	2100
~~30-5~~	~~120-0090-0021-1~~	~~Davis, Arthur & Gertie~~	~~6/21/65~~	~~PT NE NW~~	2.62 A)	~~1,200~~	~~1,330~~	~~2,530~~
~~30-5-01~~		~~Davis, Arthur & Gertie~~	~~6/26/45~~	~~PT NE NW~~	.224 A)			
30-6	120-0090-0031-9	Avon Square Development Corporation	8/29/79 Corp WD	Pt NE NW ~~27.855A 28.17A~~ 27.33 5A ~~33.67~~ A By Surv)		3280		3280
30-7		Avon Square Development Corporation	8/29/79 Corp WD	Pt NE 5.22A ~~5.705 A 8.75 5.243A 12.323~~ ~~16.133A~~ 20.03 A By Surv)				
30-7-01-01		Laser, Dan D. & Delree, Kenneth A.	6/22/87 CWD	PT NE all to Avon sta Sec. II	1.93A	1770	71,070	72,840
~~30-5-01-01~~		~~Johnson, Harry E. & Barbara J. H&W~~	~~1/11/79 WD~~	~~Pt NE¼ NW¼~~	.05A ~~.106~~ A)	~~970~~	~~4,070~~	~~5,040~~
~~30-3-01-01~~		~~Johnson, Harry E. & Barbara J. H&W~~	~~1/11/79 WD~~	~~Pt NE¼ NW¼~~	.390A ~~.754~~ A)			
30-7-06		Laser, Dan D. & Delree, Kenneth A.	9/30/88 CWD	PT N½ NE¼ all to Avon sta Sec II	2.75A			
30-7-01	120-0090-0036-1	Avon Middle School Building Corp. ~~Messer, James W. & Donna A. H&W~~	~~8/30/81 WD 11/7/77 WD~~	Pt NE NE	.50 A			
30-7-01-02		Laser, Dan D. & Delree, Kenneth A.	6/22/87 CWD	all to Avon sta Sec. II PT NE ingress ingress see 30-7-01-01	.43A			
~~30-7-02~~	~~120-0090-0041-6~~	~~Groninger Excavating, Incorporated~~	~~11/12/76 Corp WD~~	~~PT NE~~ (BY SURVEY)	2.304 A	~~1,270~~		~~1,270~~
30-7-02	120-0090-0040-6	Avon Square Development Corp	8-29-79 Corp WD	PT NE all to Avon sta Sec. II	~~1.032A~~ 2.304A	100		100
30-7-03		Avon Community School Corporation	6/4/76 Corp WD	Pt NE¼	23.07 A		Non-Taxable	13,470
30-7-03-01		Avon Middle School Building Corporation	5/8/79 Corp WD	Pt E½	16.93 A)		Non-Taxable	
30-7-02-01		Avon Middle School Building Corporation	5/8/79 Corp WD	Pt NE¼	.445A ~~.47~~ A)			
30-7-04	120-0090-0046-9	Pence, Donald R. & Dorothy H&W	8/12/76 Corp WD	Pt NE¼ NE¼	~~4.50~~ 4.403A	1,000		1,000
30-8	120-0090-0051-3	Loy, Wendell D. & Myrtle Mae	8/18/38	PT NE NE	.525 A	1,000	3,470	4,470
30-9	120-0090-0056-6	McCalment, Bennie May	10/21/69 Aff	PT NE NE	.285 A	730	2,870	3,600
30-9-01		State of Indiana	12/18/73	Pt NW¼ NE¼ (NON TAXABLE)	.015 A		Non-Taxable	
30-10	120-0090-0061-0	Simmons, William A. & Dercie E.	9/7/43	Pt NE NE	.236 A	~~670~~	~~2,330~~	~~3,000~~
30-10	120-0090-0061-0	Roberts, Elizabeth	1-27-81 WD	PT NE NE	.236A	670	2330	3000
30-10-01		State of Indiana	1/18/74	Pt NE NE (NON TAXABLE)	.014 A		Non-Taxable	
30-11	120-0090-0066-3	Hellmann, U. Leo	11/1/76 WD	Pt NE NE	.237 A	670	2,530	3,200
30-12	120-0090-0071-8	~~Hardin, Elsbord E.~~ Reynolds, Harold E. & Diane B. Tracy unmarried adults	~~9/20/76 Aff~~ 7-1-85 WD	Pt NE NE	.236 A	670	3,000	3,670
	120-0090-0076-0	Jenkins, Roscoe C. & Marjorie H. H&W	9/10/73 WD	PT NE NE	.2478 A.)	800	4,310	5,110
		Jenkins, Roscoe C. & Marjorie H. H&W	9/10/73 WD	PT NE NE	.0422 A)			
		Jenkins, Roscoe C. & Marjorie H. H&W	9/10/73 WD	PT NE NE	.13 A)			

10-15-1E


Gov. 40.41 chs.
Gov. 40.36 chs.
HIGHWAY
TRACT 4
Forest Reserve
AVON WOODS
SEE PAGE 158
23.57A
NEW YORK CENTRAL RAILROAD
Lake Shore Drive
Lake Forest Estates
See page 131
Gov. 80.00 chs.
Gov. 80.78 chs.

30"A"



07
46-07
Runtail
5.46 A
-03
46-03
Sawyers
1.0A
-46-
46-28
strong
.75
46-21
0.75A
Burton
-11
46-11
miller
0.75A
46-11-01
allen
0.75A
-46-
46-20
1.0 A
-12
46-12
0.75A
7½R
46-19
0.75A
7½R
46-17
1.0A
10R
46-01
1.0A
46-06
1.0A
46-02
1.0A
46-05
1.0A
46
1.23A
48
46-29
46-22
0.92A
21
46-23
20
46-16
8
0.84A
46-33
7
0.80A
46-36
6
0.83A
46-35
5
0.76A
46-18
4
0.86A
46-37
3
46-24
2
0.95A
46-14
1
1.14A
46-26
46-10
1.70A
46-10-05
1.15A
46-10-02
.16A
46-10-03
0.84A
46-10-01
1.03A
46-15
0.95A
9
46-25
1.19A
10
46-27
1.08A
11
46-32
12
0.94A
46-30-02
46-30-01
19
0.44A
18
0.38
46-30
17
0.96 A
46-13
0.87A
14
46-08
15
0.79A
16
1.70A
46-09
1.0A

SECTION.....TOWNSHIP.....RANGE.....HENDRICKS COUNTY, INDIANA, 19.....

Assessor's Plat-Book for .....Township

NAMES OF OWNERS	DATE	DESCRIPTION	ACRES	Value of Lands	Value of Improvements	Value of Lands and Improvements	Parcel Number	Key Number on Plat
Allen, Lewis W. & Mildred M.	3/5/47	Pt NE NE	1.55A	930	4160	5090	Dec 4-9	31-9-03
~~Walton, John E.~~	~~5/17/88 wd~~	~~Pt SW NW~~	~~.745A~~	~~1000~~	~~8080~~	~~9080~~	~~Sec 9~~	~~31-15-02~~
Bubb, Thomas C. & Lisa A. Hrw	6/28/88 wd	Pt SW NW	.745A	1000	8080	9080	Sec 9	31-15-02
Maplehurst Deli-Bake, Inc	8/11/87 QCD	Pt W½ NE¼	.07A				Sec 9	31-8-15-2
Avon Elem. School Building Corp		PT SE SE ¼	1.20A					31-26-05
								31-

SECTION.....TOWNSHIP.....RANGE.....HENDRICKS COUNTY, INDIANA, 19.....

Assessor's Plat-Book for .....Township

Key Number on Plat	Parcel Number	NAMES OF OWNERS	DATE	DESCRIPTION	ACRES	Value of Lands	Value of Improvements	Value of Lands and Improvements
~~31-8-6-08~~	~~Sec 9~~	~~Avon Production Farm Assoc., Inc.~~	~~7/5/83 Corp QCD~~	~~PT SW¼ NW¼~~	~~.26A~~		~~Roadway~~	
~~31-8-5-08~~	~~Sec 9~~ X	~~Avon Production Farm Assoc., Inc.~~	~~7/5/83 Corp QCD~~	~~PT SW¼ NW¼~~	~~.82A~~		~~Roadway~~	
~~31-8-6-4-2-01~~	~~Sec 9~~ X	~~Avon Production Farm Assoc., Inc.~~	~~9/23/83 QCD~~	~~PT SW¼ NW¼~~	~~.02A~~			
31-13-08	Sect 9	Shelley, Ronnie L. & Peggy L.	3/5/85 WD	Pt W NW	.482A	1000	6500	7500
~~31-9-08-03~~		~~Sinclair Telecable, Inc.~~	~~5/31/85 WD~~	~~PT E½ NE¼~~	~~0.98A~~	~~1650~~	~~4140~~	~~5790~~
~~31-9-08~~	~~Sect 9~~	~~Reynolds, Harold & Diane S. Tracy, et al~~	~~9/17/85 WD~~	~~PT E NE~~	~~15.407A~~	~~2410~~		~~2410~~
31-9-9-01	Sect 9	Shelley, Ronnie & Peggy L. H&W	3/10/86 WD	PT E½ NE	.471A	1000	4850	5850
31-8-16	Sec 9	Sister Kendra Marie, Michelle Kelly Lee, Noreen Karen Kay, Nancy Kerry Kay, Nancy, Kim Sue	3-12-86 QCD	Pt W½ NE ¼	1.09A	910	230	1140
"	"		"	"	"	"	"	"
31-26-02	Sec 9	Bills, David R. & Cheryl L. H&W	7/3/87 wd	PT E SW	.77A	1000	7540	8540
31-9-08-03	Sec 9	Comercian Cablevision of Indianapolis, Inc.	7/27/87 wd	PT E½ NE¼	.98A	1650	4140	5790
31-9-08	Sec 9	Vista III Investments, a General Partnership Indiana	11/10/87 wd	PT E NE PT TO MINOR PLAT 305	13.73A ~~15.407A~~	2410		2410
31-9-08-01	Sec 9	Vista III Investments, A Ind General Partnership	11/10/87 wd	PT E NE	1.46A	1000		1000
31-17-03		Davis, Raymond P.	2/8/88 WD	PT SW SW ¼	18.65A	2870		2870
31-17-04		Davis, Raymond P.	2/8/88 WD	PT SW ¼	34.83A	5950	3810	9760
31-15-03		Davis, Raymond P.	2/8/88 WD	PT SW NW ¼	7.24A	Combined	with 31-7-5	
31-8-5-1-1-1	Sec 9	Hendricks County Board of Commissioners	10/29/84 CQCD	Pt W½ NE¼	.057A			
31-8-5-2-2	"	Hendricks Co. Board of Commissioners	10/29/84 CQCD	Pt W½ NE¼	.02A			
31-8-5-2-1-3	"	Hendricks Co. Board of Commissioners	10/29/84 CQCD	Pt W½ NE ¼	.03A			
31-8-5-1-3	"	Hendricks Co. Board of Commissioners	10/29/84 CQCD	Pt W½ NE ¼	.06A			
31-8-5-2-2	"	Hendricks Co. Board of Commissioners	10/29/84 CQCD	Pt W½ NE ¼	.032A			
31-8-5-3-1	"	Hendricks Co. Board of Commissioners	10/29/84 CQCD	Pt W½ NE ¼	.057A			
31-8-5-5-1	"	Hendricks Co. Board of Commissioners	10/29/84 CQCD	Pt W½ NE¼	.036A			
31-8-5-6-1	"	Hendricks Co. Board of Commissioners	10/29/84 CQCD	Pt W½ NE ¼	.02A			
31-8-5-7-1	"	Hendricks Co. Board of Commissioners	10/29/84 CQCD	Pt W½ NE ¼	.02A			
31-8-05-08	"	Hendricks Co. Board of Commissioners	10/29/84 CQCD	Pt SW¼ NW¼	.82A		Roadway	
31-8-6-1-2	"	Hendricks Co. Board of Commissioners	10/29/84 CQCD	Pt W½ NE¼	.20A			
31-8-6-2-1-1	"	Hendricks Co. Board of Commissioners	10/29/84 CQCD	Pt W½ NE ¼	.03A			
31-8-6-02-1-1-2	"	Hendricks Co. Board of Commissioners	10/29/84 CQCD	Pt W½ NE ¼	.05A			
31-8-6-2-2	"	Hendricks Co. Board of Commissioners	10/29/84 CQCD	Pt W½ NE ¼	.03A			
31-8-6-3-1	"	Hendricks Co. Board of Commissioners	10/29/84 CQCD	Pt W½ NE ¼	.06A			
31-8-6-4-1-1	"	Hendricks Co. Board of Commissioners	10/29/84 Corp QCD	Pt W½ NE ¼	.09A			
31-8-6-4-2-01	"	Hendricks Co. Board of Commissioners	10/29/84 Corp QCD	Pt SW¼ NW¼	.02A			
31-8-6-4-3	"	Hendricks Co. Board of Commissioners	10/29/84 CQCD	Pt W½ NE ¼	.03A			
31-8-06-08	"	Hendricks Co. Board of Commissioners	10/29/84 CQCD	Pt SW¼ NW¼	.26A		Roadway	
31-8-10-2	"	Hendricks Co. Board of Commissioners	10/29/84 CQCD	Pt W½ NE ¼	.16A			
31-8-13-03	"	Hendricks Co. Board of Commissioners	10/29/84 CQCD	Pt W½ NE ¼	.03A			
31-8-15-01	"	Maplehurst Deli-Bake, Inc.	8/26/87 Cwd	Pt W½ NE¼	.619A	7390		7390
31-8-18-03	"	Maplehurst Deli-Bake, Inc	8/26/87 cwd	Pt W½ NE¼	4.04A			
31-8-16-2-1	"	Hendricks Co. Board of Commissioners	10/29/84 CQCD	Pt W½ NE¼	.13A			
31-8-18-01	"	Maplehurst Deli-Bake, Inc.	8/11/87 QCD	Pt W½ NE¼	.09A	570		570
31-8-18	"	Hendricks Co. Board of Commissioners	10/29/84 CQCD	Pt W½ NE ¼	.38A			
		Vista III Investments, a General Partnership	1/28/88 WD	Pt E NW	11.42A	3810	31,430	35,240
		den, David W.	6/12/87 WD	Pt E½ NE¼	2.01AC	1610	630	2240

SECTION 11 TOWNSHIP 15 RANGE 1E HENDRICKS COUNTY, INDIANA, 19

31

Assessor's Plat-Book for WASHINGTON Township

NAMES OF OWNERS	DATE	DESCRIPTION	ACRES	Value of Lands	Value of Improvements	Value of Lands and Improvements	Parcel Number	Key Number on Plat
Walton, Billie H.	3/19/55	Pt NE SE	1.00 A ✓	1,070	6,930 ✓	8,000 ✓	120-0090-1239-9	31-23-01
Avon Community School Corporation	12/3/73 WD	Pt SE SE (NON TAXABLE)	~~11.40 A~~ 12.72 A		Non-Taxable			31-26
Drake, Blaine K. & Lenore Ann	6/10/66	Pt E SE	.77 A ✓	1,000	7,040 ✓	8,040 ✓	120-0090-1244-3	31-26-01
~~Trammell, Silas G. Jr. & Connie J.~~	~~12/27/83 QCD 4/26/67~~	~~Pt E SE~~	~~.77 A~~ ✓	~~1,000~~	~~7,540~~ ✓	~~8,540~~ ✓	~~120-0090-1249-6~~	~~31-26-02~~
~~Trammell, Silas G. Jr. + Judy M. N+W~~	~~4/22/85 QCD~~	~~Pt E SW~~	~~.77A~~	~~1000~~	~~7540~~	~~8540~~	Sect 9	~~31-26-02~~
~~Baldwin, Kermit L. & Phyllis A.~~	~~8/25/69~~	~~Pt SE SE~~	~~.77 A~~ ✓	~~1,000~~	~~7,410~~ ✓	~~8,410~~ ✓	120-0090-1254-0	~~31-26-03~~
Richey, Gerald D. + Sheliah A. (H+W	10/14/88 WD	Pt SE SE	.77 (Page 124)	1000	7410	8410	Sect. 9	31-26-03
Blair, Louis R. & Marjorie E. H&W	4/17/72	Pt SE SE Now Lot 10 in Burnett's Add'n.	1.63 A		Reference Only			31-26-04 ✓
Avon Community School Building Corporation	2/16/70	Pt NW NW (NON TAXABLE)	1.35 A		Non-Taxable			31-28-02 ✓
Avon Comm. School Building Corp.	2/16/70							31-2-02
State of Indiana	10/15/73	Pt E NE (NON TAXABLE)	.058 A		Non-Taxable			31-9-06-01
State of Indiana	10/22/73	Pt NW NE (NON TAXABLE)	.019 A		Non-Taxable			31-8-12-03
State of Indiana	8-16-73	Pt NW NW	.114A		Non-Taxable			31-28-04
State of Indiana	8-16-73	Pt NW NW						31-2-04
Maplehurst Deli-Bake Inc.	3-7-80 ADM D	PT N½ NE¼	~~1.06~~ .193A	1390		1390		31-8-16-02
Maplehurst Deli-Bake Inc.	3-7-80 ADM D	PT W½ NE¼	.39 A					31-8-13-01
~~Reynolds Harold~~	~~5/21/80 WD~~	PT E NE	~~16.389A~~ 15.407A	3070	4140	7210	120-0090-0996-4	31-9-08
Acme Masking Company, Inc.	9/28/81 Adm D.	PT SW¼ NW¼	.26A	100		100		31-8-6-08
Acme Masking Company, Inc.	9/28/81 Adm D.	PT SW¼ NW¼	.82A	150		150		31-8-5-08
~~Avon Production Farm Assoc., Inc.~~	~~7/5/83 Corp QCD.~~	~~PT W½ NE¼~~	~~.20A~~				~~Sec 9~~	~~31-8-6-1-2~~ ✓
~~Avon Production Farm Assoc., Inc.~~	~~9/23/83 QCD. 7/5/83 QCD.~~	~~PT W½ NE¼~~	~~.03A~~				~~Sec 9~~	~~31-8-6-1-3~~ ✓
~~Avon Production Farm Assoc., Inc.~~	~~7/5/83 QCD.~~	~~PT W½ NE¼~~	~~.06A~~				~~Sec 9~~	~~31-8-6-3-1~~ ✓
~~Avon Production Farm Assoc., Inc.~~	~~7/5/83 QCD.~~	~~PT W½ NE¼~~	~~.036A~~				~~Sec 9~~	~~31-8-5-5-1~~ ✓
~~Avon Production Farm Assoc., Inc.~~	~~7/5/83 Corp QCD.~~	~~PT W½ NE¼~~	~~.07A~~				~~Sec 9~~	~~31-8-15-2~~
~~Avon Production Farm Assoc., Inc.~~	~~9/23/83 QCD. 7/5/83 Corp QCD.~~	~~PT W½ NE¼~~	~~.09A~~				~~Sec 9~~	~~31-8-15-1~~ ✓
~~Avon Production Farm Assoc., Inc.~~	~~7/5/83 QCD.~~	~~PT W½ NE¼~~	~~.09A~~				~~Sec 9~~	~~31-8-6-1-1~~ ✓
~~Avon Production Farm Assoc., Inc.~~	~~7/5/83 Corp QCD.~~	~~PT W½ NE¼~~	~~.13A~~				~~Sec 9~~	~~31-8-16-2-1~~ ✓
~~Avon Production Farm Assoc., Inc.~~	~~7/5/83 QCD.~~	~~PT W½ NE¼~~	~~.03A~~				~~Sec 9~~	~~31-8-15-3~~ ✓
~~Avon Production Farm Assoc., Inc.~~	~~7/5/83 Corp QCD.~~	~~PT W½ NE¼~~	~~.057A~~				~~Sec 9~~	~~31-8-5-1-1-1~~ ✓
~~Avon Production Farm Assoc., Inc.~~	~~7/5/83 Corp QCD.~~	~~PT W½ NE¼~~	~~.02A~~				~~Sec 9~~	~~31-8-5-4-1~~ ✓
~~Avon Production Farm Assoc., Inc.~~	~~7/5/83 QCD.~~	~~PT W½ NE¼~~	~~.03A~~				~~Sec 9~~	~~31-8-6-3-2~~ ✓
~~Avon Production Farm Assoc., Inc.~~	~~7/5/83 QCD.~~	~~PT W½ NE¼~~	~~.03A~~				~~Sec 9~~	~~31-8-6-2-1-1~~ ✓
~~Avon Production Farm Assoc., Inc.~~	~~7/5/83 Corp QCD.~~	~~PT W½ NE¼~~	~~.16A~~				~~Sec 9~~	~~31-8-10-2~~
~~Avon Production Farm Assoc., Inc.~~	~~7/5/83 QCD.~~	~~PT W½ NE¼~~	~~.057A~~				~~Sec 9~~	~~31-8-5-3-1-1~~ ✓
~~Avon Production Farm Assoc., Inc.~~	~~7/5/83 QCD.~~	~~PT W½ NE¼~~	~~.06A~~				~~Sec 9~~	~~31-8-5-1-3-2~~ ✓
~~Avon Production Farm Assoc., Inc.~~	~~7/5/83 QCD.~~	~~PT W½ NE¼~~	~~.032A~~				~~Sec 9~~	~~31-8-5-1-1-2~~ ✓
~~Avon Production Farm Assoc., Inc.~~	~~7/5/83 QCD.~~	~~PT W½ NE¼~~	~~.02A~~				~~Sec 9~~	~~31-8-5-1-1-1~~ ✓
~~Avon Production Farm Assoc., Inc.~~	~~7/5/83 Corp QCD.~~	~~PT W½ NE¼~~	~~.02A~~				~~Sec 9~~	~~31-8-5-1-1-2~~

31

SECTION 11 TOWNSHIP 15 RANGE 1E HENDRICKS COUNTY, INDIANA, 19

Assessor's Plat-Book for WASHINGTON Township

Key Number on Plat	Parcel Number	NAMES OF OWNERS	DATE	DESCRIPTION	ACRES	Value of Lands	Value of Improvements	Value of Lands and Improvements
31-16	120-0090-1122-9	Hays, Olivia Frances	2/1/79 WD	Pt NW SW	.26 A	670	2,110	2,780
31-16-01		Hays, Olivia Frances	2/1/79 WD	Pt NW SW	.26 A			
31-17	120-0090-1128-1	~~Warner, Charles M.~~ Davis, Raymond R.	~~8/14/79 WD~~ 7/8/88 wd	Pt SW	~~47.96 A~~ 55.710 A 12.23A	Combined	With 31-7-5	
31-17-01	120-0090-1133-6	Cox, James Howard & Elsie Berneice	1/9/54	Pt W SW	3.00 A	1,600	5,420	7,020
31-17-02	120-0090-1138-9	Avon Christian Church	9/28/72 Corp WD	Pt W (Tax Exempt)	10.780 A	2,330	81,890	84,220
31-18	120-0090-1143-3	Price, Jesse M. & Peggy A.	8/16/65 Corp WD	E SW	38.17 A	5,290	100	5,390
31-18-01	120-0090-1148-6	Kraft, John F., & Virginia A.	8/14/65	Pt E SW	40.51 A	7,030	7,890	14,920
31-18-01-02	120-0090-1153-0	Kraft, John F., Jr.	2/17/76	Pt SW¼	.71 A	1,000	9,150	10,150
31-19	120-0090-1158-3	Carlton, George E. & Doris L.	11/29/67 WD	Pt W SE	29.229 A	4,570		4,570
31-19-01	120-0090-1163-8	~~Craft, Gayle K. & Frances E.~~ Ware, Robert F. & Pamela R. H+W	~~5/16/72~~ 8/3/84 wd	Pt W SE	5.01 A	2,130	11,390	13,520
31-19-02	120-0090-1168-0	Hurst, Gordon Dean	7/25/72	Pt W SE	4.55 A	1640	12990	14630
31-19-03	120-0090-1173-5	Nicely, James E. & Naomi J. H&W	8/7/72	Pt W SE	5.01 A	2,130	8,470	10,600
31-19-03		Linsmeyer, Bruce & Sharon H+W.	5/27/83 WD.	Pt W SE	5.01A	2130	12,630	14,760
~~31-21~~	~~120-0090-1178-8~~	~~Brock, Quincy L. & Shirley Ann H&W~~	~~10/5/77 WD~~	~~Pt SE~~	~~5.0 A~~	~~1,270~~	~~3,060~~	~~4,330~~
31-21	Sec 9	England, David E. & Brenda J. H+W	3/21/88 wd	Pt SE	5.0 A	1270	3060	4330
31-21-01	120-0090-1183-2	Inman, Richard H. & Audrey	11/8/55	Pt SE	5.09 A	1,270	4,880	6,150
31-21-02	120-0090-1188-5	Carlton, George E. & Doris L.	10/7/59	Pt SE	43.91 A	8,020	6550	14,570
31-22	120-0090-1194-4	Brown, James W. & Diane H&W	8/23/72 WD	Pt E SE	.98 A	1,000	3,870	4,870
31-22-01	120-0090-1199-7	Enlow, Joseph ~~& Constance Jean H&W~~	~~8/29/75 WD~~ 5/16/84 QCD	Pt E SE	2.50 A	1,070	6640	7210
31-22-01-01	120-0090-1204-4	Justice, James W. & Donia	5/16/78 WD	Pt E SE	2.50 A	1,200	4,380	5,580
31-22-02	120-0090-1209-7	Fenter, Raymond V. & Carrie May	12/10/58	Pt E SE	15.01 A	2,940	4650	7590
31-22-03	120-0090-1214-1	Hoyt, Robert E. & Betty J. H&W	6/16/77 WD	Pt NE SW	2.71 A	930		930
31-22-03-01	120-0090-1219-4	Hoyt, Robert E. & Betty J. H&W	6/16/77 WD	Pt NE SE	.50 A	800	5,040	5,840
31-22-03-02	120-0090-1224-9	Summerlot, David R. & Ruth D.	9/24/60	Pt NE SE	3.21 A	1,270	5,290	6,560
31-22-04	120-0090-1229-1	Hoyt, Robert E. & Betty J. H&W	6/16/77 WD	Pt E SE	5.08 A	1,000		1,000
31-23	120-0090-1234-6	Walton, Billie H.	2/23/68	Pt NE SE	1.00 A	1,070	430	1,500

SECTION 11 TOWNSHIP 15 RANGE 1E HENDRICKS COUNTY, INDIANA, 19

Assessor's Plat-Book for WASHINGTON Township

NAMES OF OWNERS	DATE	DESCRIPTION	ACRES	Value of Lands	Value of Improvements	Value of Lands and Improvements	Parcel Number	Key Number on Plat
Avon Community School Corporation	12/17/73 WD	Pt W NW	1.637 A		Non-Taxable			31-12
~~Avon~~ Community School Corporation	12/17/73 QCD	Pt W NE	7.0337 A		Non-Taxable			31-13
Washington School Township	12-8-56	Pt W NW (NON TAXABLE)	11.56 A		Non-Taxable			31-13-01
Russell, James M. & Lisa E. (H&W) ~~Blair, Russell B. & Muriel A.~~	~~3/14/84 aff 3/6/62~~ 6/20/88 wd	Pt W NW	.669 A ✓	1,200	6,590	7,790	120-0090-1037-9	31-13-02
Scott, Tracy L. & Norma J.	6/19/67	Pt W	.49 A ✓	1,000	7,570	8,570	120-0090-1042-3	31-13-02-01
~~Davis, Arthur & Certie~~	8/23/58	~~Pt NW NW~~	~~.75 A~~ ✓	~~800~~		~~800~~	120-0090-1047-6	~~31-13-03~~
~~Davison, George L. & Juanita L. H&W.~~	7/26/82 WD	~~PT NW NW~~	~~.75A~~	~~800~~		~~800~~	~~Sect 9~~	~~31-13-03~~
Clev., Cin., Cgo., & St L. R.R. Co.	12/24/59	Pt W NW (NON TAXABLE)	2.559 A		State Tax Board Assessment			31-13-04
~~Brownsburg Christadelphian Ecclesia~~	~~1-14-88 WD~~	~~Pt NW NW~~	~~.75A~~	800		800	Sec 9	31-13-03
~~Lewis, Edward D. & Karen D. H&W~~ ~~Hodge, James R. & Kathleen B.~~	~~11/13/84 WD 6/3/75 WD~~	Pt W NW	.482 A ✓	1,000	5,400	6,400	120-0090-1052-0	31-13-05
Bohnstedt, Harold A. & Pearl E.	5/9/60	Pt W½ NW	.64 A ✓	1,200	4,650	5,850	120-0090-1057-3	31-13-06
Phillips, Robert L. & Jennifer L. H&W	2/6/78 WD	Pt W NW	.328 A ✓	1,000	10,100	11,100	120-0090-1062-8	31-13-07
Scott, ~~Ivan &~~ Ruth ~~H&W~~	~~4-14-80 Decree/aff 12/22/77~~	Pt NW¼ NW¼	.327 A ✓	1,000	9,180	10,180	120-0090-1067-0	31-13-07-01
~~Shull Build Homes, Inc., an Indiana Corporation~~	~~2/15/67 WD~~	~~Pt W NW~~	~~.482 A~~	~~1,000~~	~~6,500~~	~~7,500~~	120-0090-1072-5	31-13-08
~~Craig L. Russel + Kathy Lee (H&W)~~	~~11/3/80 CORP WD~~	~~PT W NW~~	~~.482 A~~ ✓	~~1,000~~	~~6,500~~	~~7,500~~	~~120-0090-1072-5~~	~~31-13-08~~
Roach, Charles J.	11/2/79 Corp WD	Pt W NW	.482 A ✓	1,000	6,570	7,570	120-0090-1077-8	31-13-09
Meece, Donald H. & Shirley B. H&W	5/17/73 WD	Pt NW¼ #71 page 174 All went to Minor Plat	6.09 A		Reference Only		120-0090-1082-2	31-13-10
Coats, George Thomas & Catherine E. H&W	5/15/74	PT NW	4.00 A) ✓	1,600	9,720	11,320	120-0090-1087-5	31-13-10-01
Coats, George Thomas & Catherine E. H&W	12/16/74 WD	Pt NW	.05 A)					31-13-10-02
Coats, ~~Herschell & Loretta H&W~~ George Thomas & Catherine E.	~~5/4/87 wd 9/18/75~~	Pt NW	1.00 A ✓	270		270	120-0090-1093-4	31-13-10-01-01
Meece, Shirley B.	6/20/78 WD	Pt NW¼ All went to Minor Plat # 71 page 174	3.24 A		Reference Only		120-0090-1089-4	31-13-10-03
~~Copeland, Robert D. & Lois C.~~ Birmelin, Lewis J.	~~1/11/74 WD~~ 8/6/87 wd	Pt W NW	.87 A) ✓	1,200	6,030	7,230	120-0090-1098-7	31-13-11
~~Copeland, Robert D. & Lois C.~~ Birmelin, Lewis J.	~~1/11/74 WD~~ 8/6/87 wd	Pt W NW	.15 A)					31-12-01
Coats, George Thomas & Catherine E.	9/12/79 WD	Pt NW¼	.80 A ✓	780		780		31-13-10-04
Bunch, Dale A.	6/10/77 WD	Pt SW NW	1.00 A ✓	1200	7380	8580	120-0090-1103-4	31-14
~~Derbyshire, John L. & Mabel Mae~~	~~2/7/39~~	~~Pt SW NW~~	~~8.54 A~~	~~1,000~~		~~1,000~~	~~120-0090-1103-7~~	~~31-15~~
Warner, Charles M.	8/14/79 WD	PT SW NW	~~8.54A~~ 1.30A ✓	150		150	120-0090-1108-7	31-15
Stokes, John & Daisy B.	4/2/69	Pt NE¼	.71 A ✓	1,000	5,980	6,980	120-0090-1113-1	31-15-01
~~Mann, Patricia A.~~ Mann, Michael W	~~2/15/78 WD~~ 7/5/86 QCD	~~Pt SW NW~~	~~.745 A~~ ✓	~~1,000~~	~~8,080~~	~~9,080~~	120-0090-1118-4	31-15-02

31

SECTION 11 TOWNSHIP 15 RANGE 1E HENDRICKS COUNTY, INDIANA, 19

Assessor's Plat-Book for WASHINGTON Township

Key Number on Plat	Parcel Number	NAMES OF OWNERS	DATE	DESCRIPTION	ACRES	Value of Lands	Value of Improvements	Value of Lands and Improvements
31-9-04	120-0090-0970-2	Selig, Robert L. & Lula K. H&W	5/15/73 WD	PT E NE	8.407 A	1,670	8,450	10,120
31-9-04-01	120-0090-0975-5	Mouser, ~~Hulen D. &~~ Regina ~~H&W~~	~~7/16/73 WD~~ 3/22/85 aff	PT E NE	1.399 A	1,330	4,820	6,150
31-9-04-01-01		State of Indiana	11/30/73	PT NE¼ NE¼ (NON TAXABLE)	.101 A	Non-Taxable		
31-9-04-02		State of Indiana	1/18/74	PT NE NE (NON TAXABLE)	.093 A	Non-Taxable		
31-9-05	120-0090-0981-4	Skinner, Judith A.	4/12/78 WD	PT NE NE	.942 A	1,200	3150	4350
31-9-05-01		State of Indiana	7/30/73	PT NE NE (NON TAXABLE)	.058 A	Non-Taxable		
31-9-06	120-0090-0986-7	~~Boyds, Walter W. & Mary E. H&W~~ Shaffer K J	~~7/26/74 WD~~ 5/20/86 WD	PT E NE	.942 A	1,200	8920	10120
31-9-07	120-0090-0991-1	Grider, Claude Eugene & ~~Barbara Jean~~	~~10/26/65 WD~~ 10/15/85 WD	PT NE NE	.942 A	1,200	3,570	4,770
31-9-07-01		State of Indiana	7/30/73	PT NE NE (NON TAXABLE)	.058 A	Non-Taxable		
~~31-9-08~~	~~120-0090-0996-4~~	~~Jacobs, Blanche~~	~~5/20/70 AFF~~	~~PT E NE~~	~~16.387 A~~	~~3,070~~	~~4,140~~	~~7,210~~
~~31-9-08-01~~	~~120-0090-1002-4~~	~~Reynolds, Harold~~ Reynolds, Harold E + Deane S. Tracy as joint ten with right of survivorship + not as tenants in Common	~~5/20/70~~ 8-22-85 WD	~~PT E NE~~	~~1.46 A~~	~~1,000~~		~~1,000~~
31-9-08-01-01		State of Indiana	10/16/74 Court Case	PT NE NE (NON TAXABLE)	.138 A	Non-Taxable		
31-9-08-02		State of Indiana	6/3/74	PT E NE (NON TAXABLE)	.313 A	Non-Taxable		
31-9-09	120-0090-1007-7	~~George, Farris R. & Era A. H&W~~ Scott, Katherine	~~6/30/73 WD~~ 11-6-80 WD	PT E NE	.471 A	1,000	1,950	2,950
~~31-9-09-01~~	~~120-0090-1012-1~~	~~Stricklin, Lovey E. & Passmore, Clifford R. & Margaret L. H&W as joint tenants with right of survivorship and not as tenants in common~~	~~10/4/77 WD~~ 2/22/83 WD	~~PT E½ NE¼~~	~~.471 A~~	~~1,000~~	~~4,850~~	~~5,850~~
31-9-09-01	Dec#9	Wing, L. Russell + Kathy L. H&W	5/11/84 WD	PT E½ NE	.471 A	1000	4850	5850
31-9-09-01-01		State of Indiana	1/18/74	PT E½ NE (NON TAXABLE)	.029 A	Non-Taxable		
31-9-09-02		State of Indiana	1/18/74	PT E NE (NON TAXABLE)	.029 A	Non-Taxable		
31-9-10	120-0090-1017-4	~~Cole, Edward T. & Maxine L.~~ Vaseloff, Steven D. & Gayle E. H&W	~~2/26/53~~ 10/1/84 WD	PT E NE	1.40 A	1,200	5,230	6,430
31-9-11	120-0090-1022-9	~~Bandy, Pauline R.~~ BROWNSBURG HARDWARE, INC.	~~6/13/77~~ 8/19/80 WD	PT E NE ALL WENT TO MINOR PLAT #101 Pg. 181 (81 pg 82)	~~1.066~~ .94A by deed A survey	all went to minor plat 101 pg 181		
~~31-9-11-02~~	~~120-0090-0123-3~~	~~Morris, James L., an unmarried adult~~	~~4/12/78 WD~~	~~PT E½ NE¼~~	~~.50 A~~	~~750~~	~~3,525~~	~~4,270~~
31-9-11-02	120-0090-0123-3	BROWNSBURG HARDWARE, INC.	8/19/80 WD	Pt E½ NE¼ ALL WENT TO MINOR PLAT #101 pg. 181 (81 pg 82)	.50A	all went to minor plat 101 pg 181		
31-9-11-03		State of Indiana	8/17/73	PT NW NW (Non-Taxable)	.124 A	Non-Taxable		
31-10	120-0090-1027-1	Bills, John R. & Judith D.	11/2?/70 WD	PT E NW	1.754 A	1,330	7010	8340
31-10-01		State of Indiana	7/27/73	PT E NW (NON TAXABLE)	.006 A	Non-Taxable		
31-11	120-0090-1032-6	Anderson, ~~Herman D. &~~ Leslie J. H&W	~~6/24/78 WD~~ 6-1-81 QCD	PT NW NW	.38 A	800	2,360	3,160

SECTION 11 TOWNSHIP 15 RANGE 1E HENDRICKS COUNTY, INDIANA, 19

Assessor's Plat-Book for WASHINGTON Township

NAMES OF OWNERS	DATE	DESCRIPTION	ACRES	Value of Lands	Value of Improvements	Value of Lands and Improvements	Parcel Number	Key Number on Plat
Acme Masking Company, Inc.	4/12/66 WD	Pt NW NE	.333 A	2,410	36,330	38,740	120-0090-0868-9	31-8-08
Acme Masking Company, Inc.	12-9-75 WD	Pt NW¼ NE¼	~~1.08~~ 1.06 A					31-8-05-07
Acme Masking Company, Inc.	8/12/69	Pt SW¼ NE¼	.305 A					31-8-06-07
Monty's of Avon, Inc.	1/4/72	Pt NE	.39 A	600		600	120-0090-0874-5	31-8-09
The Breiner, Co., Inc.	11/5/70 WD	Pt W NE	~~1.99~~ 1.83A	1960	32350	34310	120-0090-0879-8	31-8-10
Lucas, William T. & Dorothy H. & Lucas, Wm. T. Jr.	1/9/71	Pt NE	.47 A	730		730	120-0090-0884-2	31-8-10-01
Monty's of Avon, Inc.	1/18/79 WD	Pt NW NE	.106 A	1,200	8,730	9,930	120-0090-0889-5	31-8-12
Monty's of Avon, Inc., and Indiana Corporation	5/2/79 Trastee QCD	Building on leased ground					120-0090-0895-4	31-8-12
Monty's of Avon, Inc ~~York, Cleo & Mary E.~~	~~2/18/73~~ 4/13/87 wd	Pt NW¼ NE¼	.512 A	3,000	5,930	8,930	120-0090-0900-1	31-8-12-01
Monty's of Avon Inc. ~~York, Cleo & Mary E.~~	~~2/15/73~~ 4/13/87 wd	Pt NW¼ NE¼	.030 A					31-8-12-02
~~Muncy, Edward~~ ~~Muncy, Keith Eric, Neal S, Kerby P. Smith, Kendrain, Kelly S, Kerek K~~ ~~12/5/75 Corrp WD~~ ~~6-14-85 Surv aff~~ Webb, Russell M. Jr. ~~Kerr Jr + Kim D. Muncy~~	6-16-85 WD	Pt NE	~~.80A~~ .41A ~~.38A~~	~~560~~ 520		~~560~~ 520	~~120-0090-0905-4~~ Sec 9	~~31-8-13~~ 31-8-13
State of Indiana	9/20/74 Court Case	Pt NW NE (NON TAXABLE)	.133 A	Non-Taxable				31-8-12-01-01
~~The Betelgeuse Land Development Corporation~~	~~2/23/66~~	~~Pt NW NE~~	~~.752 A~~	~~2,510~~	~~50,340~~	~~52,880~~	120-0090-0910-9	31-8-14
Maplehurst Deli-Bake, Inc.	7/1/83 Corp WD	Pt NW NE	.752A	3130	153,940	157,070	Sec 9	31-8-14
Maplehurst Deli-Bake		Building on leased land					120-0090-0915-1	31-8-14
Monty's of Avon, Inc.	6/28/79 WD	Pt NE¼	2.191 A	4090	39,700	43,790	120-0090-0920-6	31-8-15
~~Muncy, Ed~~	~~2/20/73~~	~~Pt NE¼~~	~~2.150 A~~ 1.09A	~~910~~	~~230~~	~~1140~~	~~120-0090-0925-9~~	~~31-8-16~~
~~Muncy, Kirk E, Samuel K, Kelly S, Smith, Kendra Muncy, Kelly S., Ronda K, Kerby P. + Kim S.~~	~~3-12-86~~ SAT D Aff.	~~Pt NE¼~~	1.09A	910	230	1140	Sec 9	31-8-16
~~Betelgeuse~~ Land Development Corporation	5/19/73	Pt W½ NE¼	1.226 A	~~600~~		600	120-0090-0930-3	31-8-16-01
Maplehurst Deli-Bake, Inc.	7/1/83 Cap WD	Pt W½ NE¼	1.226A	600		600	Sec 9	31-8-16-01
State of Indiana	2/25/74	Pt NE (NON TAXABLE)	.087 A	Non-Taxable				31-8-17
Monty's of Avon	4/15/75 WD	Pt NE	~~9.43~~ 5.899A 4.919	1690	1,800	3490	120-0090-0935-6	31-8-18
~~Cole, Edward & Maxine~~ Vasello D. Steven D. + Kayle E. H+W	~~5/31/52~~ 12/1/84 WD	Pt E NE	.27 A	270		270	120-0090-0940-0	31-9
~~Bradley, Bernard L.~~	~~11/10/45~~	~~Pt E NE~~	~~1.34 A~~	~~1330~~	~~1630~~	~~2960~~	~~120-0090-0945-3~~	~~31-9-01~~
Springer, Maurice E. Jr. + Deborah L. H+W	8/8/83 WD.	Pt E NE	1.34A	1330	1630	2960	Sec 9	31-9-01
Isaacs, Hiram & Marlene H&W	9/11/73 WD	Pt NE NE	1.10 A	1,200	9,440	10,640	120-0090-0950-8	31-9-01-01
Bradley, Bernard L. & Marcella L. H&W	4/26/76 WD	Pt NE¼	2.56 A	600		600	120-0090-0955-9	31-9-01-02
~~SMITH, Joe A. & Juanita M.~~	~~7/1/86~~ 2/18/87 WD	Pt E NE	~~2.50 A~~ 0.49 A	940	3630	4370	120-0090-0960-5	31-9-02
~~ISAACS, Hiram & Marlene~~ ~~Richardson, Michael D. & Bonnie L. new~~	2/18/87 WD	Pt E NE	2.01 A					~~31-9-02-01~~
~~Allen, Lewis W. & Mildred M.~~	~~3/5/47~~ 6/25/87 WD	Pt NE NE	~~2.50 A~~ 1.53A	~~1,670~~ 1660	~~10,290~~ 6130	~~11,960~~ 7790	120-0090-0965-8	31-9-03
Richardson, Michael D. & Bonnie L. H&W	6/25/87 WD	Pt NE NE	.95A					31-9-03-01

31

SECTION 11 TOWNSHIP 15 RANGE 1E HENDRICKS COUNTY, INDIANA, 19

Assessor's Plat-Book for WASHINGTON Township

Key Number on Plat	Parcel Number	NAMES OF OWNERS	DATE	DESCRIPTION	ACRES	Value of Lands	Value of Improvements	Value of Lands and Improvements
31-8-05-01-01	120-0090-0768-0	The First National Bank Of Danville	10/30/69 Corp D	PT NW NE	~~.4575~~ .4084 A	940		940
31-8-05-01-02		The First National Bank of Danville	10/30/69 Corp D	PT NW NE	.4575 A			
31-8-05-02	120-0090-0773-5	E.T. Properties, a Partnership ~~Whiteford, Ronald W.~~	8/8/86 wd ~~10/24/79 WD~~	PT W NE	.55 A	1300	14100	15400
31-8-05-02-01	120-0090-0778-8	Fretina Investment Co. ~~Yeager Petroleum Inc., an Indiana Corp.~~	12/20/84 corp wd ~~8/9/78 WD~~	PT W NE	.687 A	3090	6,270	9360
31-8-05-02-01-01		State of Indiana	2/6/75 WD	PT W NE (NON TAXABLE)	.143 A		Non-Taxable	
31-8-05-03	120-0090-0783-2	Hardin, Charles D. & Mary E. H&W	9/5/79 WD	PT NW NE	~~.92~~ .863A A	1060	3,130	4190
31-8-05-04	120-0090-0788-5	Duke, James O. & Dixie A. H&W ~~Donovan, Norman E. & Patricia Anne~~	9/5/86 wd ~~4/12/78 WD~~	PT W NE	.92 A	1,600	60030	21630
31-8-05-05	120-0090-0794-4	Kennedy, Charles O.	1/9/76 Deed	PT NW NE	.57 A	1250	15330	16580
~~31-8-05-06~~	~~120-0090-0799-7~~	~~Tomasik, Noble Cort & Beverly Rose~~	~~3/16/72 WD~~	~~PT NW¼ NE¼~~	~~.34 A~~	~~1070~~	~~3,800~~	~~4890~~
31-8-5-6	Sec 9	Riley Sign & Sheet Metal Co, an Ind Corp	1/26/89 wd	Pt NW 1/4 NE 1/4	.634A	1070	3800	4870
31-8-05-07		State of Indiana	1/3/75 Court Case	PT NW NE (NON TAXABLE)	.029 A		Non-Taxable	
31-8-06	120-0090-0809-7	Muncy, Edward & Lois	6/27/62	Pt W½ NE reference only See 31-8-08 double assessment	.33A ~~.594 A~~			
31-8-06-01	120-0090-0814-1	Aircraft & Electronic Specialties	8/23/62	Pt W½ NE	3.48 A	5470	71,340	76810
31-8-06-01-01		State of Indiana	9/7/73	Pt NW NE (NON TAXABLE)	.135 A		Non-Taxable	
31-8-06-02	120-0090-0819-4	Harville, Darryle L. & Margaret E. H&W	10/19/76 WD	Pt W½ NE	.486A ~~.517~~ A	630		630
31-8-06-02-01	120-0090-0824-9	Harville, Darryle L. & Margaret E. H&W	12/22/75 WD	Pt W½ NE¼	.486A ~~.516~~ A	1130	9,870	11000
31-8-06-03	120-0090-0829-1	Kennedy, Charles	8/6/79 WD	PT W½ NE	1.033 A	1620	12,410	14030
31-8-06-04	120-0090-0834-6	Kennedy, Charles	8/6/79 WD	PT W NE	.481 A	940	5400	6340
31-8-06-04-01	120-0090-0839-9	Miller, Max O. & Marian E. H&W	10/27/69 WD	PT W½ NE¼	.369A ~~.459~~ A	1020	28,430	29450
31-8-06-04-02	120-0090-0844-3	Miller, Max O. & Marian E.	4/7/71	Pt W NE	.46A ~~.48 A~~	700		700
31-8-07	120-0090-0854-0	Freitag, Ella M.	3/28/78 WD	PT NE	.962 A	3,330	4,530	7,860
31-8-07-01		State of Indiana	7/27/73	PT NE (NON TAXABLE)	.148 A		Non-Taxable	
31-8-07-01-01	120-0090-0859-3	Monty's of Avon, Inc.	1/5/72 WD	PT NW NE	.66 A	3,330	51,280	54,610
31-8-11		Monty's of Avon, Inc.	1/5/72 WD	PT NW NE	.55 A			
31-8-07-02	120-0090-0864-8	Monty's of Avon, Inc., an Indiana Corporation	6/5/70 WD	PT NE	.44 A	600		600

SECTION 11 TOWNSHIP 15 RANGE 1E HENDRICKS COUNTY, INDIANA, 19

Assessor's Plat-Book for WASHINGTON Township

NAMES OF OWNERS	DATE	DESCRIPTION	ACRES	Value of Lands	Value of Improvements	Value of Lands and Improvements	Parcel Number	Key Number on Plat
Bartley, Willard R. & Ruth H&W	8/4/72 WD	PT NE NW	.881 A	1,670	46,160	47,830	120-0090-0713-1	31-7-01
State of Indiana	10/11/74 Court Case	PT NE NW (NON TAXABLE)	.119 A	Non-Taxable				31-7-01-01
Friedman, Jerome L. & Sharon R. H&W ~~Bartley, Willard R. & Ruth~~	12/10/85 WD ~~12/18/68 WD~~	PT NE NW	.43 A	1,000	16,330	17,330	120-0090-0718-4	31-7-02
Roland, Jack E. ~~Dotson, Claude & Laura Vivian~~	8/19/88 WD ~~9/3/68 WD~~	PT NE NW	.442 A	1,000	7,440	8,440	120-0090-0723-9	31-7-02-01
State of Indiana	10/11/74 Court Case	PT NE NW (NON TAXABLE)	.058 A	Non-Taxable				31-7-02-01-01
State of Indiana	10/11/74 Court Case	PT NE NW (NON TAXABLE)	.070 A	Non-Taxable				31-7-02-02
~~The Lincoln Agency, Inc., an Indiana Corp.~~	~~11/24/76 WD~~	~~PT E NW~~	~~.911 A~~	~~1,130~~	~~16870~~	~~18000~~	~~120-0090-0728-1~~	~~31-7-03~~
Vista III Investments, an Ind General Partnership ~~Summers, Larry D.~~	~~9-24-80 WD~~ Corp 1/28/88 wd	PT E NW	.911 A.	1130	16870	18000	120-0090-0728-1	31-7-03
State of Indiana Highway Department	6/2/73	PT E NW (NON TAXABLE)	.089 A	Non-Taxable				31-7-03-01
Clev., Cin., Cgo., & St. L. RR Co.	12/24/59	PT NW (Assessed by State Board)	5.93 A	Assessed by State Tax Board				31-7-04
~~Warner, Charles M.~~ Davis, Raymond P.	~~8/14/79 WD~~ 1/8/88 wd	PT SE NW Kennedy 1/9/76	24.07 A	3930		3930	120-0090-0733-6	31-7-05
Avon Community School Corporation	5/4/63	PT E NW (NON TAXABLE)	17.46 A	Non-Taxable				31-7-06
Avon Community School Building Corporation	2/16/70	PT E NW (NON TAXABLE)	9.64 A	Non-Taxable				31-7-06-01
Bartley, Willard R. & Ruth H&W	8/4/72 WD	PT E NW	1.00 A	1,000		1,000	120-0090-0738-9	31-7-07
State of Indiana	2/19/74	PT E NW (NON TAXABLE)	.216 A	Non-Taxable				31-7-08
Monty's of Avon, Inc.	6/28/79 WD	PT NE	.61 A	400		400	120-0090-0743-3	31-8
Clev., Cin., Cgo., & St. L. RR Co.	12/24/59	PT NE (Assessed by State Board)	29.76 A	Assessed by State Tax Board				31-8-01
The First National Bank of Danville	10/10/69 Corp WD	PT NE	5.884 A	5,880	42,370	48,250	120-0090-0748-6	31-8-02
State of Indiana	1/18/74	PT NE (NON TAXABLE)	.116 A	Non-Taxable				31-8-02-01
Blackwell, Bessie	12/10/71 QCD	PT NE VOID, property does not exist	.206 A				120-0090-0753-0	31-8-03
State of Indiana	2/25/74	PT NE (NON TAXABLE)	.072 A	Non-Taxable				31-8-03-01
Monty's of Avon, Inc.	6/28/79 WD	PT NE¼	.722 A	1590		1590		31-8-03-02
Clev., Cin., Cgo., & St. L. RR Co.	12/24/59	PT NE (Assessed by State Board)	29.36 A	Assessed by State Tax Board				31-8-04
~~Muncy, Edward & Lois~~	~~6/19/61~~	~~PT W NE~~	.23A by deed ~~.951 A~~	490		490	120-0090-0758-3	31-8-05
Acme Masking Co., Inc.	9/28/81 Adm D.	PT W NE	.23A by deed	490		490		31-8
~~Whiteford, Ronald W.~~	~~10/24/79 WD~~	~~PT NW NE~~	~~.915 A~~	~~1,130~~		~~1,130~~	120-0090-0762	
ET Properties A Partnership	8/8/86 wd	PT NW NE	.855 A .915 A	1060		1060	See 9	

31

SECTION 11 TOWNSHIP 15 RANGE 1E HENDRICKS COUNTY, INDIANA, 19

Assessor's Plat-Book for WASHINGTON Township

Key Number on Plat	Parcel Number	NAMES OF OWNERS	DATE	DESCRIPTION	ACRES	Value of Lands	Value of Improvements	Value of Lands and Improvements
31-1	120-0090-0682-2	Williams, Wilbur R. & Martha K. H&W	2/14/77 QCD	Pt NW NW (Avon Square Sec. 1 Page 152)	4.718 A	See Avon Sq. Sec. One pg. 152		
31-1		Reynolds, Harold E. & Lois V.		Building on leased ground - See page 152		See page 152		
31-1-01		Williams, Wilbur R. & Martha K.	2/14/77 QCD	Pt NW NW (Avon Square Sec. 1 See Page 152)	.92 A	See Avon Sq. Sec. One pg. 152		
31-1-01-01	120-0090-0687-5	Coy & Eggers Realty, Inc. ~~Coler, Loren & Barbara H&W~~	~~5/16/85~~ 2/3/85 Corpwd	Pt NW NW	.877 A	2,920	39,800	42,720
31-1-02		Williams, Wilbur R. & Martha K. H&W	2/14/77 QCD	Pt NW NW (Avon Square Sec 1 See Page 152)	.308 A	See Avon Sq. Sec. One pg. 152		
31-2		Washington Township	5/10/57	Pt NW NW (NON TAXABLE)	8.644 A	Non-Taxable		
31-28		Washington Township	7/9/57	Pt NW NW (NON TAXABLE)	)			
31-2-01		Avon Community School Corporation	2/19/69 WD	Pt NW NW (NON TAXABLE)	)	Non-Taxable		
31-28-01		Avon Community School Corporation	2/19/69 WD	Pt NW NW (NON TAXABLE)	.89 A)			
31-2-03		Avon Community School Building Corporation	2/16/70	Pt NW NW (NON TAXABLE)	)	Non-Taxable		
31-28-03		Avon Community School Building Corporation	2/16/70	Pt NW NW (NON TAXABLE)	.242 A)			
31-3		Avon Community School Corporation	12/10/68 WD	Pt NW NW (NON TAXABLE)	1.451 A	Non-Taxable		
31-3-01-01-01		State of Indiana	6/3/74	Pt NW NW (NON TAXABLE)	.043 A	Non-Taxable		
31-1-02-01		State of Indiana	1/8/75 WD	Pt NW NW (NON TAXABLE)	.142 A	Non-Taxable		
31-1-03		State of Indiana	12/18/73	Pt NW¼ NW ¼ (NON TAXABLE)	.036 A	Non-Taxable		
31-1-04		State of Indiana	12/18/73	Pt NW¼ NW¼ (NON TAXABLE)	.091	Non-Taxable		
31-2-02		Avon Community School Building Corporation	2/16/70	Pt NW NW (NON TAXABLE)	1.352 A	Non-Taxable		
31-3@01		State of Indiana	8/17/73	Pt N NW (NON TAXABLE)	.049 A	Non-Taxable		
31-4	120-0090-0698-7	Rhoads, Cecil W. & Donna M. H&W	5/29/79 Corp WD	Pt NE NW	.485 A	1,000	3,070	4,070
31-4-01		State of Indiana	10/22/73	Pt NE NE (NON TAXABLE)	.015 A	Non-Taxable		
31-5	120-0090-0703-4	Cummings, Claude & Maxine H&W	1/3/77 WD	Pt NE NW	.481 A	1,000	3,400	4,400
31-5-01		State of Indiana	10/29/73	Pt NE NW (Non-Taxable)	.019 A	Non-Taxable		
31-6	120-0090-0699-1	~~Lewis, Henry Jr. & Helen H&W~~ Summers, Larry D. & Lewis T. Wiegand, Tenants in Common 1/2 int. each d/b/a Vista Investments WD		Pt NE NW	.937 A	1,560	6,830	8,390
31-6-01		State of Indiana	9/12/73	Pt NE NW (Non-Taxable)	.063 A	Non-Taxable		
	120-0090-0708-7	~~Coler, Loren W. & Louise K. H&W an undivided ½ int.~~ Capps, Robert W. & Cheryl L. H&W, an undivided ½ int.	~~6/12/73 WD~~	~~Pt E NW~~	~~11.424 A~~	~~3,810~~	~~31,430~~	~~35,240~~

11-15-1E


Avon Square
See one
page 152
7.33A
13-01
11.56A
17.46A
9.64A
9.43A
8-18
M.P. 305
13.73A
16.60A
1.53A
2.01A
7.034A
13-04
2.559A
7-04
5.93A
7-05
24.07 A
PT TRACT 3
8-04
29.36 A
8-01
SURVEY 29.76 A
12.91
7.24 A
12.23 A
PT TRACT 3
3.00 A
17-04
34.83 A
TRACT 2
38.78A
41.22A
43.08A
43.91A
15.01A
22-03-02
3.21A
22-03
2.71A
22-04
5.08A
22-01
2.50A
22-01-01
2.50A
26
11.40 A
26-05
1.20A
BARNETTS ADD,
17-03
18.65 A
17-02
10.78A
5.01 A
5.0A
100 S
Gov. 80.12 chs
Gov. 80.08 chs
ALL WENT TO MINOR PLAT #101 Pg. 181
See Page 24

N.W. Corner
W½ N.E. ¼ Sec. 11-
T15N-R1E
(N ½ Mile Stone)

N.E. Corner
W. ½ N.E. ¼
11-15N-1E

East Line W. ½ N.E. ¼ Sec. 11-T15N-R1E

N

scale:
1" = 100'

8-07-01 0.373A.
8-12-01-01 0.280A.
8-12-03
8-17 0.137A.
8-18 4/15/75
Dairy Queen
8-12 8-12-01 0.365 ~~0.640A~~
8-12-02
York 175.0'
~~1.128A.~~ 0.755Ac.
8-07
8-07-02 0.437A.
8-09 8-11 8-07-01 #7
Monty
#4 0.142A. 0.918A.
8-07-01 8-11 #3 0.541A.
8-18
8-15-01
8-3-02 8-06-01 0.650A.
8-15
Muncy 0.056A.
Monty ~~1.381A.~~ 1.362A. Tract "A"
~~3.615~~ A. ~~3.480A.~~ 3.280A
8-8-02-01 0.072A.
8-06-01-01 .392A to Center Line .135A by deed
8-05-02-01-01 0.378A to ℄ .143A by deed
8-02-01 0.116A.
8-05-02-01 ~~.834A~~ ~~.687A~~ .1667A
8-02
8-5-2-1-2 .02A
8-05-02 .518A ~~.55A~~
8-5-02-02 .032A
8-5-01 ~~.915A~~ .855A
8-5-01-03 .06A
8-05-01-01 8-05-01-02 ~~0.915A.~~ .858A
8-05-05 .534A ~~0.57A.~~
8-5-5-01 .036A
8-05-06 .32A ~~0.34A.~~
8-5-06-01 .02A
8-05-03 .863A 0.92A.
8-05-04 0.92A.
8-C-5 0.23A.
8-05-07 1.08A. 1.06A
5.884 ~~6.0A~~.
8-18-03 374' TO MAPLEHURST
~~4.66A~~ 4.041
8-14 Betelguese 0.70A.
8-16
8-16-01 Betelguese 1.226A
0.122A. (5/19/73) (Leased to Maplehurst)
Monty (Tract "B") ~~0.689A~~. .619A Book 236; page 340-3
8-15-01 8-15-02 .07A 300.0'
8-18-01 .09A
8-16-02 8-18-03 .03A
Maplehurst 1.32A ~~1.45A.~~ (3/7/80)
8-16-2-1 .13A
8-18-03-01 .387A
8-10-01 0.47A.
8-10 8-10-2 .16A
1.83A ~~2.46A.~~ ~~1.99A.~~
Muncy 1.071A.
8-16 Monty
8-06-02 .486A ~~0.516A.~~
8-06-02-01 0.516A.
8-06-02-01-01-02 .05A
8-06-03 .973A ~~1.033A.~~ Tract "A"
8-06-04 ~~0.481A~~ 0.451A
8-06-04-02 0.480A.
8-06-04-01 .369A 0.459A.
8-06-08 0.26A
8-08 0.333A
8-06-07 0.305A.
8-13 .38A ~~0.41A~~ Muncy ~~0.303A.~~ (12/5/75)
8-13-03 .03A
8-06-2-1-1 .09A
8-06-2-2 .03A
8-06-3-01 .06A
8-06-4-3 .03A
8-06-4-2-1 .02A
8-05-08 0.820A.
8-05-01-01 .05A
8-5-3-1 .05A
8-5-5-01 .03A
8-5-3-06-01 .02A
8-5-2-1-1 .03A
8-05-01-01 .20A
8-6-01-02 .20A
8-05-09 0.029A.
8-8-02-01 .03A
8-6-2-2-1 .03A
8-6-03-01 .06A
8-6-4-2-1 .02A
8-5-01-01 .05A
8-6-2-1-1 .09A
8-5-01-01 .05A
P.O.B
N. R/W C.C.C. & St. L.
900'
1553.37'
1551.80'
189.00' 135.0' 41.0' 150.0' 33.85' 125.0' 225.0' 676' 901' 1126' 200.0' 168.4'
82' 105' 76.0' 0.024 0.019 75' 75' 80' 80'
100.00 71.42' 21.08' 178.00' 155.00' 189.00' 174.9' 189.0' 100.0'
19.50' 0.030A. 175.0' 125.0' 575.2' 700.0' 320.0' 320.0'
139.00' 120.0' 137.0' 137.0' 240.0' 109.00' 30' 103.0' 206.0' 0.142A. 229.0' 103.0' 30' 229.0' 103.0'
158.85' 143.85' 15' 184.80' 0.609A. 184.80' 0.14A. Tr. "C" 143.35' 195.66' 106.0' 167.33' 167.33' 195.67' 106.0' 195.67' 98.33' 120.31' 295.31' 272.88' 470.21' 200.0' 200.0' 175.0' 175.0' 87.0' 87.0' 294' 106.0' 225.0' 542.7' 25' 100.0' 100.0' 157.00' 132.00' 131.25' 130.50' 128.98' 100.0' 100.0' 250.05' 168.65'
126.2' 163.29' 162.1' 126.4' 542.7'

EXPLANATION OF ADJUSTMENTS	YEAR	PARCEL NUMBER	KEY NO.	ASSESSMENT VALUES LAND Adjustments	ASSESSMENT VALUES LAND Value	ASSESSMENT VALUES IMPROVEMENTS Adjustments	ASSESSMENT VALUES IMPROVEMENTS Value	Total Land & Improvements	YEAR	SECTION TOTAL
	1979				475,870		4,177,330	4,653,200		
	1980	NON-TAX.	30-7-3	-13490						
		"	31-2	-1441O		-576500				
		"	31-2-1	-670						
		"	31-2-3	-400						
		"	31-3	-2670		-30220				
		"	31-7-6	-17460		-1,821,360				
		"	31-7-6-1	-9640						
		"	31-12	-1000						
		"	31-13	-2340		-66130				
		"	31-13-1	-38520		-22870				
		"	31-26	-1330						
		"	31-28-2	-1470						
			30-6	-2340						
			30-6-1	+3170						
			30-24	-3750						
			30-31-1-2			+280				
			30-31-1-4	-1040		-8100				
			30-31-1-5			+1150				
			30-31-1-12	+2550		+8100				
			30-44-2-3			-5870				
			31-7-3			+10070				
			31-8-3	-970						
			31-8-3-2	+1590						
			31-8-5-5			+3830				
			31-8-6-3	+650		+3770				
			31-9-5			+300				
			31-9-6			-130				
			31-13-10	-2030						
			31-13-10-3	-2270		-10890				
			31-13-10-4	+780						
			31-19-2	+110		+6500				
				-106950	368,920	-2,508,070	1,669,260	2,038,180.		
	1981		30-41	-2060						
			30-44	-70		-1970				
			30-44-2-3			+8600				
			30-44-5	+800		+1930				
			31-8-5-2	+590		+14100				
			31-8-6-4			+5400				
			31-8-13	-170						
			31-8-14			+26530				
			31-8-16	-90						
			31-8-16-2	+1740						
			31-9-5			+300				
			31-9-6			+1650				
			31-19-2			+6490				
			31-9-11-2	-750		-3520				
	1981									

continued →

EXPLANATION OF ADJUSTMENTS	YEAR	PARCEL NUMBER	KEY NO.	ASSESSMENT VALUES LAND Adjustments	LAND Value	IMPROVEMENTS Adjustments	IMPROVEMENTS Value	Total Land & Improvements	YEAR	SECTION TOTAL
			29-9-11	-750						
			30-1	-1280						
			30-40	-1490						
				-3530	365,390	59510	1,728,770	2,094,160	13,019,610	
		should've been in 1981 totals	31-8-3	-760						
	1982		30-1	+1720						
			30-1-1	+1720		+3510				
			30-7-1	+1600		-5200				
			31-7-1			+9900				
			31-8-5	-640						
			31-8-5-8	+150						
			31-8-6	-110						
			31-8-6-8	+100						
			31-9-1			-5900				
			31-14	+130		+4970				
				-2130	363,260	+7,280	1,736,050	2,099,310	1982	
	1983		30-1-1	-410						
			30-2	-410						
			30-3-1	-590		-10,870				
			30-4	-30						
			30-5	-1200		-1330				
			30-5-1-1	-640		-4070				
			30-22	-1200		-2730				
			30-31-1-1			+6580				
			30-38+42	-670		-4060				
			30-42-4	+1100		+4060				
			30-43			+5180				
			30-45	-30						
			31-8-05	-0-		-0-				
			31-8-06	-560						
			31-10			+1350				
			31-21-02			-130				
			31-22-01			+2260				
				-4640	358,620	-3760	1,732,290	2,090,910	1983	
	1984		30-13			+410				
			30-31-01-04-08			+4,170				
			31-8-6-3			+8,640				
			31-17-02			+39,520				
			31-19-03			+4,160				
				-0-	358,620	+56,900	1,789,190	2,147,810	1984	
	1985		30-1-1			-3510				
			30-1-1L			+3510				
			30-28			+1080				
			31-8-14	+620		+103,570				
			31-8-14L			-82700				
				+620	359,240	+21,950	1,811,140	2,170,380	1985	
	1986		30-1	-300						
			30-16	-400						
			30-16-1	-30						

(NEXT PAGE)

EXPLANATION OF ADJUSTMENTS	YEAR	PARCEL NUMBER	KEY NO.	ASSESSMENT VALUES LAND Adjustments	ASSESSMENT VALUES LAND Value	ASSESSMENT VALUES IMPROVEMENTS Adjustments	ASSESSMENT VALUES IMPROVEMENTS Value	Total Land & Improvements	YEAR	SECTION TOTAL
	1986	(CONT)	30-61-1	+130						
			30-7-2	-1170						
			30-24	-90						
			31-8-5-8	-150						
			31-8-6-8	-100						
			31-8-10			+9620				
			31-9-8	-660		-4140				
			31-9-8-3	+1650		+4140				
				-1120	358,120	+9620	1,830,760	2,178,880	1986	
	1987		30-6-7	-200		-0-				
			30-31	-0-		+1650				
			30-38	-880		-0-				
			30-38-1	+1100		-0-				
			30-38-2	+970		-0-				
			30-38-3	+970		-0-				
			30-38-4	+970		-0-				
			31-8-5-4	-0-		+52,460				
			31-22-2	-0-		+1240				
				+2930	361,050	+55,350	1,876,110	2,237,160	1987	
	1988		30-1-1	-0-		+3510				
			30-1-1L	-0-		-3510				
			30-5-1-1	+320		+1230				
			30-6	-430		-0-				
			30-71-1	+1770		+71,070				
			31-7-5	+1350		-0-				
			31-8-51	-70		-0-				
			31-8-51-1	-60		-0-				
			31-85-2	-20		-0-				
			31-852-1	-240		-0-				
			31-85-3	-70		-0-				
			31-85-5	-80		-0-				
			31-8-5-6	-60		-0-				
			31-8-6-1	-330		-0-				
			31-8-6-2	-40		-0-				
			31-8-62-1	-200		-0-				
			31-8-6-3	-100		-0-				
			31-8-6-4	-60		-0-				
			31-8-L-4-1	-250		-0-				
			31-8642	-30		-0-				
			31-8-8	-10		-0-				
			31-8-10	-170		-0-				
			31-8-13	-40		-0-				
			31-8-15	-910		-0-				
			31-8-15-1	+7390		-0-				
			31-8-162	-350		-0-				
			31-8-18	-1450		-0-				
			31-8-18-1	+570		-0-				
			31-9-2	-930		-820				
			31-9-2-1	+1610		+630				

32

SECTION.....TOWNSHIP.....RANGE.....HENDRICKS COUNTY, INDIANA, 19.....

Assessor's Plat-Book for .....Township

NAMES OF OWNERS	DATE	DESCRIPTION	ACRES	Value of Lands	Value of Improvements	Value of Lands and Improvements	Parcel Number	Key Number on Plat
Price, William E. & Judy A. Hus.	9/9/86 WD.	PT W½ SE¼	0.50A	750	2540	3290		32-8-02
~~Price, William E. & Judy A. Hus.~~	~~9/9/86 WD.~~	~~PT W½ SE¼~~	~~0.50A~~	~~750~~	~~1510~~	~~2260~~		~~32-8-03~~
Connett, Brian N.	2-28-89 WD	pt W½ SE¼	0.50A	750	1510	2260		32-8-03

SECTION 12 TOWNSHIP 15 RANGE 1E HENDRICKS COUNTY, INDIANA, 19

Assessor's Plat-Book for WASHINGTON Township

Key Number on Plat	Parcel Number	NAMES OF OWNERS	DATE	DESCRIPTION	ACRES	Value of Lands	Value of Improvements	Value of Lands and Improvements
32-3-01-02-01		State of Indiana	9/20/74 Court Case	Pt NW NE (Non-Taxable)	.266 A			
32-3-01-03		State of Indiana	2/4/74	PT W NE (Non-Taxable)	.240 A			
32-4 ✓	120-0100-0141-8	~~Universal Tank and Iron Words, Inc.~~ ~~Phoenix Fabricators & Erectors, Inc.~~	5/13/67 WD ~~8/2/88 Trustees Deed~~	PT E ½ NE	21.494 A	7,160		7,160
32-4-01		State of Indiana	1/18/74	Pt E ½ (Non-Taxable)	.0986 A			
[illegible]	[illegible]	[illegible]	[illegible]	[illegible]	[illegible]			
32-3		Clev., Cin., Cgo., & St. L. R.R. Co.	12/24/59	Pt W ½ NE Assessed by State Tax Board	33.0 A			
32-4-01		Clev., Cin., Cgo., & St. L. R.R. Co.	12/24/59	Pt W ½ E ½ NE Assessed by State Tax Board	17.96 A			
32-5		Clev., Cin., Cgo., & St. L. R.R. Co.	5/1/58	Pt E ½ NE Assessed by State Tax Board	15.489 A			
		Clev., Cin., Cgo., & St. L. R.R. Co.	12/24/59	Pt W SE Assessed by State Tax Board	12.59 A			
		Clev., Cin., Cgo., & St. L. R.R. Co.	12/24/59	Pt E SE Assessed by State Tax Board	18.881 A			
		State of Indiana	10/29/73	PT E ½ NW (Non-Taxable)	.137 A			
		State of Indiana	10/23/73	Pt E ½ NE (Non-Taxable)	.546 A			
32-5-01 ✓	120-0100-0140-0	~~Universal Tank & Iron Works, Inc.~~ ~~Pholnix Fabricators & Erectors, Inc.~~	~~4/20/60 deed~~ 8/2/88 Trustees Deed	E ½ NE	21.425 A	35,710	162,930	198,640
32-5-01-01		Clev., Cin., Cgo., & St. L. R.R. Co.	5/28/60	Pt E ½ NE Assessed by State Tax Board	.04 A			
32-6		Clev., Cin., Cgo., & St. L. R.R. Co.	12/24/59	PT SW NW Assessed by State Tax Board	2.10 A			
32-7 ✓	120-0100-0151-5	Burnett, Ruth C.	~~7/27/39~~ 4/30/65 AFF	SW ~~(68.25~~ 65.75A Forest reserve)	~~154.29~~ 134.11 A	7660		7660
32-7-01 ✓	120-0100-0156-8	Roan, Jerry R. & Ruby M.	5/6/57	Pt NW SW	1.00 A	1,070	3,940	5,010
32-7-02 ✓	120-0100-0161-2	Pruitt, Donald R. & Christine	4/30/65	Pt SW	1.83 A	1,330	2970	4300
~~32-7-03~~ ✓	~~120-0100-0166-5~~	~~Gulledge, Don L. & Vicki L. H&W~~ ~~Magee, Kenneth E. & Keith Forest~~	~~12/27/77 WD~~ 7-3-83 QD	Pt SW	~~2.00 A~~	~~1,470~~	~~2,910~~	~~4,380~~
~~32-7-03~~	~~Sect 10~~	~~Sefton, Leslie H. & Barbara S.~~ (new)	~~9/2/83 WD~~	~~PT SW~~	~~2.00A~~	~~1,470~~	~~2,910~~	~~4380~~
~~32-7-04~~ ✓	~~120-0100-0172-4~~	~~Price, Walter E. & Loretta J. H&W~~	~~3/19/73~~	~~SW~~	~~.88 A~~	~~1,070~~	~~11,980~~	~~13,050~~
32-7-04	Sec 10	Goode, M. Wayne & Janie L. H&W	2/19/87 wd	SW	.88A	1070	11,980	13,050
~~32-8~~ ✓	~~120-0100-0777-7~~	~~Burnett, Richard A.~~	~~5/30/75 Aff~~	~~W SE~~	~~67.41 A~~ 41A	~~1650~~	~~18790~~	~~30440~~
32-8	Sec 10	Price, William E. & Judy A. H&W	9/19/86 wd	W SE	66.41A	10650	14740	25390
32-9 ✓	120-0100-0182-1	~~Eugene Smith, General Partners~~ ~~Hendricks Investment Ltd, L. Dale Hinshaw &~~ Deseret Title Holding Corporation	~~5-2-80 WD~~ ~~8/10/78 Deed~~	E SE	By survey 65.014 A	9,780		9,780
32-7-05		Board of Trustees of the Light & Life Chapel Free Methodist Church of Indianapolis, In	11/3/85 Correct. WD	PT SW¼	20.18A	2500	78,690	81190
32-7-03	Sect 10	Davis, John Adrian & Rebecca J. H&W	9/6/85 WD	Pt SW	2.00A	1470	2910	4380

SECTION 12 TOWNSHIP 15 RANGE 1E HENDRICKS COUNTY, INDIANA, 19

Assessor's Plat-Book for WASHINGTON Township

NAMES OF OWNERS	DATE	DESCRIPTION	ACRES	Value of Lands	Value of Improvements	Value of Lands and Improvements	Parcel Number	Key Number on Plat
Shaffer, K. J. ~~Donnelly, Ruth H., unmarried adult~~	7/1/86 wd ~~6/14/71~~	Pt E NW	.3166 A	600		600	120-0100-0060-2	32-2-08
State of Indiana	1/18/74	Pt E NW (NON TAXABLE)	.0734 A					32-2-08-01
Smith, Marion L. & Mary Lou	6/8/55	Pt E NW	.48 A	1,130	4,490	5,620	120-0100-0065-5	32-2-09
Burkhart, James D. & Delora A.	9/13/58	Pt E NW	.48 A)	1,270	7,000	8,270	120-0100-0071-4	32-2-10
Burkhart, James D. & Delora A.	9/13/58	Pt E NW	.48 A)					32-2-16
Shaffer, K. J. ~~Donnelly, Ruth H., unmarried adult~~	7/1/86 wd ~~6/14/71 WD~~	Pt E NW	.38 A	800		800	120-0100-0076-7	32-2-11
Johnson, Charles E. & Lela P.	3/25/67 Aff	Pt E NW	1.943 A	1,670	10,250	11,920	120-0100-0081-1	32-2-13
Wilson, James L. & Pauline E. H&W ~~Upchurch, J. M. & Christine~~	8/13/87 wd ~~1/26/73 Aff~~	Pt E NW	3.93 A	3,000	13,050	16,050	120-0100-0086-4	32-2-13-01
State of Indiana	5/31/74	Pt E NW (NON TAXABLE)	.270 A					32-2-13-01-01
Allen, James A. ~~& Mary Jane H&W~~	9/23/82 WD. ~~5/14/79 WD~~	Pt E NW	.38 A	1,070	7,770	8,840	120-0100-0091-9	32-2-14
Aaron, Lorne W. ~~Emanuel, Stanton D. & Joyce Joan~~	12/14/87 wd ~~8/27/58~~	Pt E NW	.277 A	600		600	120-0100-0096-1	32-2-15
State of Indiana	10/11/74 Court Case	Pt E½ NW (NON TAXABLE)	.073 A					32-2-15-01
Smith, Amos L. & Anna Lois	11/30/57	Pt E½ NW	.38 A	1,070	4,510	5580	120-0100-0101-9	32-2-17
Strole, Robert L. & Kathleen L. ~~Alexander, Sara J., an unmarried adult~~	5-14-81 WD ~~9/30/71 WD~~	Pt E NW	.38 A	1,070	4,320	5,390	120-0100-0106-1	32-2-18
Strole, Robert L. & Kathleen L. ~~Alexander, Sara J., an unmarried adult~~	5-14-81 WD ~~9/30/71 WD~~	Pt E NW	.41 A	730		730	120-0100-0111-6	32-2-19
Jones, James L., unmarried adult	9/16/70 WD	Pt E NW	.48 A	1,130	6,310	7,440	120-0100-0116-9	32-2-20
Hammond, Richard A. ~~Carver, Thurston & Mary B. H&W~~	11-5-81 WD ~~9/28/76 WD~~	Pt W NE	9.46A by survey ~~9.76 A~~	1,200	27,060	28,260	120-0100-0121-3	32-3-01
Unser, Al ~~McCalment, Bennie May~~	12/16/86 wd ~~10/21/69 Aff~~	Pt W NE	19.432 A	22200	82340	104540	120-0100-0126-6	32-3-01-01
Homes For Tomorrow		Building on Leased Land						32-3-1-1
Sheffler, John W. & Barbara A.	9/11/69 WD	Pt W NE	.3682 A)	1,130	9,110	10,240	120-0100-0131-0	32-3-01-01-01
Sheffler, John W. & Barbara A.	9/11/69 WD	Pt W NE	.3158 A)					32-3-01-01-02-01
State of Indiana	12/17/73	Pt W NE (NON TAXABLE)	.0918 A					32-3-01-01-01-01
State of Indiana	12/17/73	Pt W NE (NON TAXABLE)	.0142 A					32-3-01-01-02-01-01
State of Indiana	12/18/73	Pt W½ NE¼ (NON TAXABLE)	.588 A					32-3-01-01-03
Bradley, William D. & Ruth E.	9/23/69 WD	Pt W NE	9.734 A)	2,520	580	3,100	120-0100-0136-3	32-3-01-02
Bradley, William D. & Ruth E.	9/23/69 WD	Pt W NE	3.19 A)					32-3-01-01-02

32

SECTION 12 TOWNSHIP 15 RANGE 1E HENDRICKS COUNTY, INDIANA, 19

Assessor's Plat-Book for WASHINGTON Township

Key Number on Plat	Parcel Number	NAMES OF OWNERS	DATE	DESCRIPTION	ACRES	Value of Lands	Value of Improvements	Value of Lands and Improvements
32-1	120-0100-0005-1	Persinger, Linonel & Jean H&W	2/22/79 WD	Pt N NW	39.568 A	6,030	2,300	8,330
32-1-01		Clev., Cin., Cgo., & St. L. R.R. Co.	12/24/59	Pt W NW (Assessed by St. Bd.)	29.65 A			
32-1-02		Clev., Cin., Cgo., & St. L. R.R. Co.	5/28/60	Pt W NW (Assessed by St. Bd.)	4.28 A			
32-1-02		State of Indiana	8/16/73	Pt W NW (NON TAXABLE)	.902 A			
32-1-01		Pennsylvania Truck Lines, Inc.	Building on leased land			—	10,030	10,030
32-2	120-0100-0015-9	Hurst, Michael Lee	11/22/78 WD	Pt E NW	.48 A	1,130	5,200	6,330
32-2-01		Clev., Cin., Cgo., & St. R.R. Co.	12/24/59	Pt E NW (Assessed by St. Tax Bd.)	73 by survey 33.00 A			
32-2-02	120-0100-0020-3	Aaron, Lorne W. ~~Emanuel, Stanton D. & Joyce Joan~~	12/14/87 wd ~~8/27/58~~ WD	Pt E NW	.277 A	1,000	5,200	6,200
32-2-02-01		State of Indiana	10/11/74 Court Case	Pt E½ NW (NON TAXABLE)	.073 A			
32-2-03	120-0100-0025-6	Abney, Lisa M. ~~Bryant, Gary L. & Cathy J. H&W~~	1/30/84 wd ~~3/13/78 WD~~	Pt E NW	.268 A	930	3,500	4,430
32-2-03-01		State of Indiana	10/11/74 Court Case	Pt E NW (NON TAXABLE)	.082 A			
32-2-04	120-0100-0030-0	Shaffer, K. J. ~~Donnelly, Ruth H. unmarried adult~~	7/1/86 wd ~~6/14/71 WD~~	Pt E NW	.2914 A	800	5,220	6,020
32-2-04-01		State of Indiana	1/18/74	Pt E NW (NON TAXABLE)	.0986 A			
32-2-05	120-0100-0035-3	Persinger, Lionel & Jean H&W	5/18/71 WD	Pt E NW	.2941 A)	4,350	10,370	14,720
32-2-06		Persinger, Lionel & Jean H&W	5/18/71 WD	Pt E NW	12.32 A)			
32-2-07		Persinger, Lionel & Jean H&W	5/18/71 WD	Pt E NW	.3479 A)			
32-2-12		Persinger, Lionel & Jean H&W	5/18/71 WD	Pt E NW	.10 A)			
32-2-05-01-01		State of Indiana	10/17/74 Court Case	Pt E NW (NON TAXABLE)	.275 A			
32-2-05-02		State of Indiana	11/8/73	Pt E NW (NON TAXABLE)	.0459 A			
32-2-06-01	120-0100-0040-8	Hays, Charles L. ~~Clemons, Robert & Shirley~~	10/16/87 wd ~~3/1/57~~	Pt E NW	1.00 A ~~5.57 A~~	1,670	6,340	8,010
32-2-06-01-01		T.E. Drott INC.	3/24/88 WD	PT NE NW	4.57 A			
32-2-06-02	120-0100-0045-0	R. A. Fawcett & Assoc., Inc.	7/17/67 WD	Pt E NW	4.53 A	3,330	22540	25870
32-2-06-03	120-0100-0050-5	Singleton, William C. & Virginia L. H&W ~~Becker, Wilbert & Frances~~	7/1/87 wd ~~8/16/58~~	Pt E NW	6.03 A)	2,090	4750	6840
32-2-12-01		Singleton, William C. & Virginia L. H&W ~~Becker, Wilbert & Frances~~	7/1/87 wd ~~8/16/58~~	Pt E NW	.15 A)			
32-2-07-01		Singleton, William C. & Virginia L. H&W ~~Becker, Wilbert & Frances~~	7/1/87 wd ~~8/16/58~~	Pt E NW	.14 A)			
32-2-05-01		Singleton, William C. & Virginia L. H&W ~~Becker, Wilbert & Frances~~	7/1/87 wd ~~8/16/58~~	Pt E NW	3.825 A)			
32-2-07-01		State of Indiana	11/8/73	Pt E NW (Non-Taxable)	.0821 A)			
32-2-07-02	120-0100-0055-8	Fife, James A. & Phyllis H&W	4/23/74	Pt NW	.75 A	800	6440	7240

12-15-1E

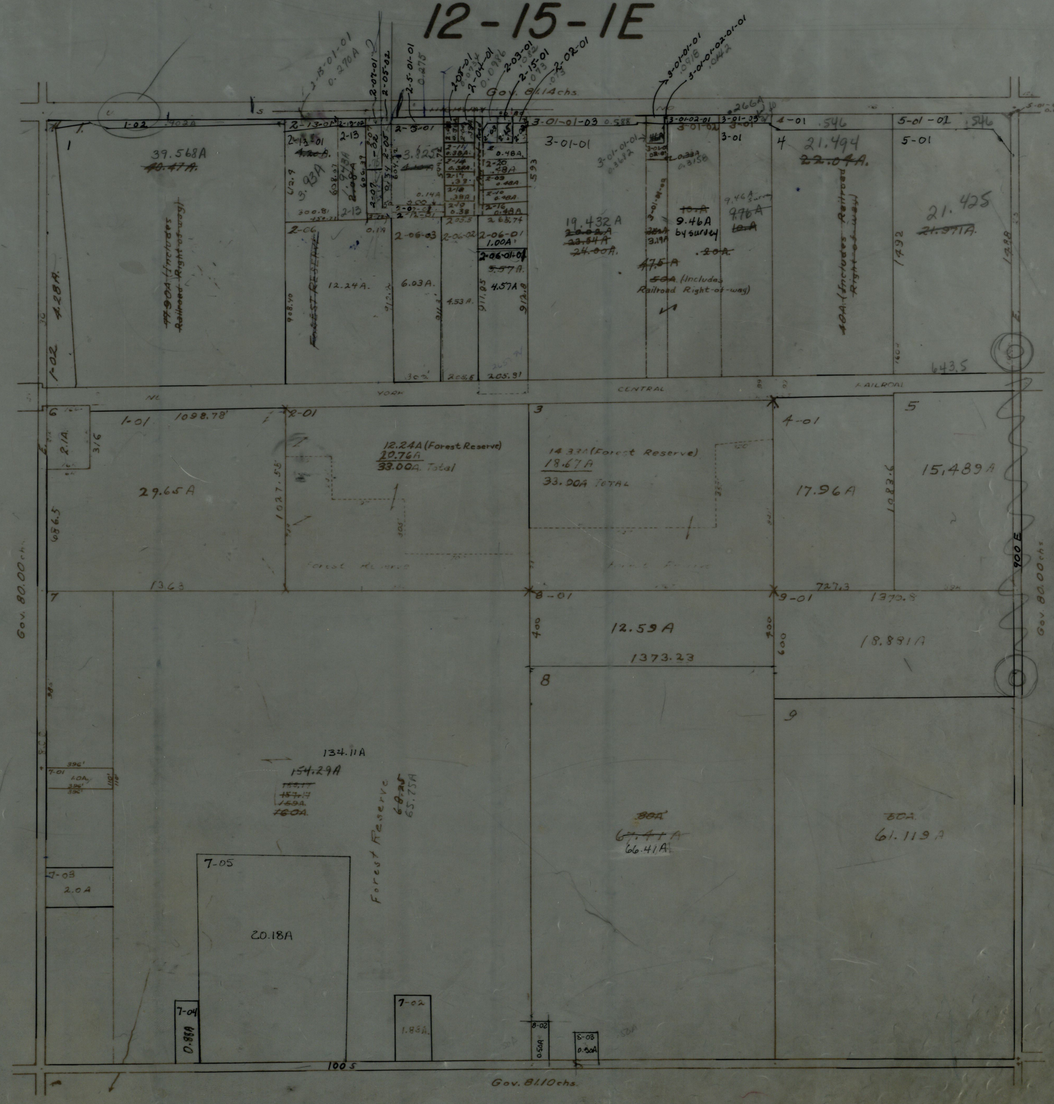
Gov. 81.14chs.
39.568A
19.432A
21.494
21.425
12.24A
6.03A
4.57A
9.46A by survey
Railroad Right-of-way
CENTRAL
RAILROAD
29.65A
12.24A (Forest Reserve)
20.76A
33.00A Total
14.33A (Forest Reserve)
18.67A
33.00A TOTAL
17.96A
15.489A
12.59A
1373.23
18.881A
134.11A
154.29A
Forest Reserve
66.41A
61.119A
20.18A
Gov. 80.00chs.
Gov. 81.10chs.

SECTION 13 TOWNSHIP 15 RANGE 1E HENDRICKS COUNTY, INDIANA, 19

Assessor's Plat-Book for WASHINGTON Township

NAMES OF OWNERS	DATE	DESCRIPTION	ACRES	Value of Lands	Value of Improvements	Value of Lands and Improvements	Parcel Number	Key Number on Plat
Mingus, Roy O. & Yolanda I. - Etal	~~3/24/59~~ 11/1/83 QCD	Pt E SW TRACT 46	1.13 A	1,270	6,580	7,850	120-0100-0308-1	33-5-01-11-02
~~Miles, William Mac & Sandra Sue H&W~~	~~11/8/74 WD~~ 9/12/84 aff	Pt E SW TRACT 45	1.13 A	~~1,270~~	~~6,210~~	~~7,480~~	120-0100-0313-6	33-5-01-11-03
Young, Steve R. + Maesheee A. (H+W)	3/18/88 WD	PT E SW TRACT 45	1.13A	1270	6210	7480		33-5-01-11-03
Bracken, Donald J. & Dazalee H&W	12/7/78 WD	Pt E SW TRACT 36	1.09 A	1,200	5,000	6,200	120-0100-0318-9	33-5-01-11-04
Enlow, Kirby G. & Patricia L.	4/23/69 Corp WD	Pt E SW Tract 30	1.11 A	1,200	5360	6560	120-0100-0323-3	33-5-01-11-05
~~Hunt, Harry Eugene & Myrtle Wanda~~	~~8/16/65 WD~~ 8/8/86 aff	~~Pt E½ SE~~	~~1.11 A~~	~~1,200~~	~~4,630~~	~~5,830~~	~~120-0100-0328-6~~	~~33-5-01-11-06~~
Grantees of the Grand Lodge of the Free + Accepted Masons of the State of Ind. 10/20/87 wd		Pt E½ SE	1.11A	1200	4630	5830	See 10	33-5-01-11-06
Noonan, John E. & Imogene E.	9-16-55 WD	Pt SW SE & Pt E SW	1.11 A	1,200	6,390	7,590	120-0100-0333-0	33-5-01-11-07
~~Jones, Lewis C. & Martha~~ Bye Bad + Bart H+W	~~10/4/55~~ 9/18/85 WD	Pt E½ SW¼	1.11 A	1,200	7,920	9,120	120-0100-0338-3	33-5-01-11-08
Snelling, James C. & Vera May	1/7/56	Pt E SW Tract 10	1.23 A	1,270	6,020	7,290	120-0100-0343-8	33-5-01-11-09
Martin, David W. & Sue L.	6/28/67 WD	Pt E SW Tract 12	1.11 A	1,200	5,660	6,860	120-0100-0348-0	33-5-01-11-10
Millet, Charles L. & Gertrude E.	1/21/56	Pt E SW	1.10 A	1,200	6,860	8,060	120-0100-0353-5	33-5-01-11-11
Scruggs, Merrill J. & Helen I.	2/15/56	Pt E SW	1.11 A	1,200	5,100	6,300	120-0100-0358-8	33-5-01-11-12
Boatman, Ted C. & Cynthia Sue H&W	~~12/2/77 WD~~ 6-1-81 WD	Pt SW SE & Pt E SW	1.11 A	~~1,200~~	~~4,820~~	~~6,020~~	120-0100-0363-2	33-5-01-11-13
Deford, Todd + Janet H+W								
Kollar, Michael E. + Pamela M. Hill	5/18/82 WD	PT SW SE & PT E SW	1.11A	1200	4820	6020	Sect # 10	33-5-01-11-13
~~Rea, C. Thomas & Iadonna J. H&W~~ & Iadonna J. as joint tenants with rights of survivorship and not as tenants in common	~~20-9-81 QCD~~ ~~5/30/76 WD~~ 5/27/83 QCD	Pt E SE	1.33 A	1330	6810	8140	120-0100-0368-5	33-5-01-11-14
Bowker, Helena M. an Adult	9/9/87 wd	Pt E SE	1.33A	1330	6810	8140	See 10	33-5-01-11-14
Turner, Ronald A. & Marilyn M.	5/25/56	Pt SW SE & Pt E SW TRACT 47	1.12 A	1,200	5,230	6,430	120-0100-0374-4	33-5-01-11-15
~~Havens, Winifred & Eleanor~~	~~10-29-87 Stmt Aff~~ ~~3/25/66~~	~~Pt E SW~~	~~1.10 A~~	~~1,200~~	~~6,670~~	~~7870~~	~~120-0100-0379-7~~	~~33-5-01-11-16~~
Huddleston, James E. + Saundra S. H+W	10/21/87 wd	Pt E SW	1.10A	1200	6670	7870	See 10	33-5-01-11-16
Beisinger, Kenneth A. + Linda D. H+W	7/2/87 wd							
~~Weye, Michael C. & Naomi Ruth H&W~~	~~5/29/74 WD~~	Pt E SW	1.09 A	1,200	9,410	10,610	120-0100-0384-1	33-5-01-11-17
Henry, Wallace + Mary L. (H+W)	~~7/24/56~~ 9/26/68 WD	~~Pt E SW~~	1.11 A	1,200	5,600	6,800	120-0100-0389-4	33-5-01-11-18
~~Chapman, Dean E. & Vera K.~~								
Waters, John Payton & Barbara Jane	9/7/56	Pt E SW	1.20 A	1,270	6,050	7,320	120-0100-0394-9	33-5-01-11-19
Boston, Donald L. & Durnell, Mary Lou	7/17/61	Pt E SW Tract 29	1.11 A	1,200	7,500	8,700	120-0100-0399-1	33-5-01-11-20
McDonald, Larry Lee & Patricia Ann	2/9/66	Pt E SW	1.24 A	1,270	5,510	6,780	120-0100-0404-9	33-5-01-11-21
~~Vrcek, Bradley A. & Irene M. H&W~~	~~1/21/77 WD~~	~~Pt SW SE Tract 24~~	~~1.11 A~~	~~1,200~~	~~7,080~~	~~8,280~~	~~120-0100-0409-1~~	~~33-5-01-12-01~~
FRANK, Roger Coy + Mary Jane (H+W)	4-28-81 WD	Pt SW SE Tract 24	1.11A	1,200	7,080	8,280	120-0100-0409-1	33-5-01-12-01
Sines, William Hadley & Susan B. H&W	5/24/77 WD	Pt E SW Tract 25	1.11 A	1,200	8,350	9,550	120-0100-0414-6	33-5-01-12-01-01
Evans, William J. & Janet M. H&W	11/8/75 WD	Pt E SW	1.11 A	1,200	7850	9050	120-0100-0419-9	33-5-01-12-02
Miller, Leon T. & Vivian M.	9/10/55	Pt SW SE & Pt E SW	1.11 A	1,200	5,580	6,780	120-0100-0424-3	33-5-01-12-03

33

SECTION 13 TOWNSHIP 15 RANGE 1E HENDRICKS COUNTY, INDIANA, 19

Assessor's Plat-Book for WASHINGTON Township

Key Number on Plat	Parcel Number	NAMES OF OWNERS	DATE	DESCRIPTION	ACRES	Value of Lands	Value of Improvements	Value of Lands and Improvements
33-1	120-0100-0187-4	~~Hawkins, Wavie~~ Pine Tree Development, Inc.	~~11/19/58~~ 12/23/88 Personal Rep Deed	W NW	80.00 A	9,070	8,590	17,660
33-2	120-0100-0192-9	~~Hendricks Investment Ltd, L. Dale Hinshaw &~~ Deseret Title Holding Corporation	~~8/18/78 Corr Deed~~ 5-2-80 WD	E NW	84.4126 A	13,410	260	13670
33-3	120-0100-0197-1	Herriman, Claude M.	5/14/76 WD	NE	168.92 A	25,790	11,180	36,970
33-4	120-0100-0202-9	Pine Tree Development Corp Inc. ~~Hawkins, Wavie~~	~~11/19/58~~ 12/23/88 Personal Rep Deed	PT N SW	34.06 A	4,610	510	5,120
33-4-01	120-0100-0207-1	Gourley, Rex Alan & Diana Irene H&W	3/26/76 WD	PT N SW	1.78 A	1,330	5280	6610
33-4-01-01	120-0100-0222-6	Donnelly, William & Ruth T.	10/4/68 QCD	Pt N SW	1.45 A	1,270	7,870	9,140
33-4-01-02	120-0100-0217-9	Trager, Ruth H.	7/21/67	PT NW SW	1.27 A	930		930
~~33-4-02~~	~~120-0100-0222-3~~	~~Mitchener, Frederick J. & Helen M.~~	~~12/8/60 WD~~	~~PT N SW~~	~~1.00 A~~	~~1,070~~	~~6,210~~	~~7,280~~
~~33-4-02~~	Sec 10	Campbell, Gary E. & Donna L. H&W	6/9/83 WD	~~PT N SW~~	~~1.00A~~	~~1070~~	~~6210~~	~~7280~~
33-4-03	120-0100-0227-6	Waters, John Payton & Barbara Jane	3/25/67 WD	Pt NE SW	1.00 A	670		670
33-5	120-0100-0232-0	Foust, William F. & Carol S. H&W	6/13/72 WD	Pt SW SE	10.58 A	1,330	17570	18900
~~33-5-01~~	~~120-0100-0237-3~~	~~Mark Sally B. Hench, William G. & Virginia P.~~	~~7-2-85 WD 9/1/55~~	~~Pt SW SE & Pt E SW~~	~~.49 A~~	~~670~~		~~670~~
33-5-1	Sec 10	~~Jack E.~~ The Inspection Specialist	11/29/88 WD	Pt Sw Se & Pt E Sw	.49A	670		670
~~33-5-01-01~~	~~120-0100-0242-8~~	~~Ferguson, Doris Franklin & Mary Marguerite~~	~~9/16/85 Aff + WD 7/24/54~~	~~Pt E 1/2 SW 1/4 Pt SW SE & PT E SE~~	~~1.00 A~~	~~1,200~~	~~6,320~~	~~7,520~~
~~33-5-01-01~~	Sec 10	Ferguson, Mary	~~6/25/86 QCD~~	~~PT E1/2 SW1/4~~	~~1.00A~~	~~1200~~	~~6320~~	~~7520~~
33-5-01-02	120-0100-0247-0	Roark, Harry Caleb & Mildred E.	7/25/55	Pt E SW	1.11 A	1,200	7,540	8,740
33-~~5~~-01-03	120-0100-0252-5	Vawter, James N. & Ruth Esther H&W ~~Fritz, William E. & Irene M.~~	11/25/85 WD ~~3/28/57~~	Pt E SW	1.11 A	1,200	8,120	9,320
33-5-01-04	120-0100-0257-8	Vickery, Mark A. & Mary Jo H&W ~~Blair, Earl B. & Rita~~	7/29/85 WD ~~10/27/54~~	Pt SW SE & Pt E SW	1.25 A	1,270	5,310	6,580
33-5-01-05	120-0100-0262-2	Bernard, William J.	4/30/66 AFF	Pt SW SE & Pt E SW	1.25 A	1,270	6300	7570
33-5-01-06	120-0100-0267-5	Wayer, Michael E. & N. Ruth H&W ~~Reynald, Walter E. & Leona M.~~	7/17/84 WD ~~5/1/67 WD~~	PT E SW	1.25 A	1,270	770	2040
33-5-01-07	120-0100-0273-4	Blair, Louis Randall & Marjorie E.	12/20/54	Pt SW SE & Pt E SW	1.11 A	1,200	5,830	7,030
33-5-01-08	120-0100-0278-7	Pinkston, Vernon R. & Alma Mae	2/16/55	PT SW SE & Pt E SW	1.11 A	1,200	4850	6050
33-5-01-09	120-0100-0283-1	Lundy, Danny E. & Sandra L. H&W	5/5/77 WD	Pt E SW	1.11 A	1,200	4,160	5,360
33-5-01-10	120-0100-0288-4	Bennett, Robert L. & Loretta J. (H+W) ~~Watson, Ronald L. & Jocelyn S. H&W~~	~~9/18/78 WD~~ 9/20/88 WD	Pt E SW	.556 A	1,070	6,210	7,280
33-5-01-10-01	120-0100-0293-9	Denney, Donald R. & Jean Ann H&W ~~Coats, Charles R. & Joann C.~~	7/30/86 WD ~~6/11/63~~	Pt E SW	.554 A	1,070	5,440	6,510
33-5-01-11	120-0100-0298-1	Barker, Warren J. & Edna V.	1/16/57	Pt SW SE	1.12 A	1,270	7,090	8,360
33-5-01-11-01	120-0100-0303-9	Byerly, James H. & Mary H.	12/23/55	PT E SW TRACT 3	1.11 A	1,200	5,720	6,920

SECTION.....TOWNSHIP.....RANGE.....HENDRICKS COUNTY, INDIANA, 19.....

Assessor's Plat-Book for .....Township

NAMES OF OWNERS	DATE	DESCRIPTION	ACRES	Value of Lands	Value of Improve-ments	Value of Lands and Improve-ments	Parcel Number	Key Number on Plat
Eck, Joseph H. Jr. + Kathy A. H+W	8/8/86 wd	PT E SW	13.86 A	2270	1020	3290	Sec 10	33-11
Eck, Joseph H. Jr. + Kathy A. H+W	8/8/86 wd	PT E SW	2.00 A				Sec 10	33-11-02
Burbt, Ellis + Helen H+W	10/10/86 wd	PT E ½ SW ¼	1.00 A	1200	6320	7520	Sec 10	33-5-01-01
Murden, Curtis L + G Jean H+W	10/21/87 wd	PT N SW	1.00 A	1070	6210	7280	Sec 10	33-4-02.
Griffin, Daniel L. + Katherine J. (H+W) as tenants by the entireties	9/1/88 Corp. deed	PT E ½ SW	1.11 A	1200	4630	5830	Sect. 10	33-5-01-11-06

33

SECTION 13 TOWNSHIP 15 RANGE 1E HENDRICKS COUNTY, INDIANA, 19

Assessor's Plat-Book for WASHINGTON Township

Key Number on Plat	Parcel Number	NAMES OF OWNERS	DATE	DESCRIPTION	ACRES	Value of Lands	Value of Improvements	Value of Lands and Improvements
33-5-01-12-04	120-0100-0429-6	~~Barnes, Robert E. Ve~~ Donna M. Lillieman, Stephen C.	~~11/3/55~~ 3/16/88 aff. 2-28-89 C/D	Pt E½ SW¼ TRACT C	1.11 A	1,200	6,480	7,680
33-5-01-12-05	120-0100-0434-0	Rose, Darrell G. & Karen S. H&W	6/10/77 WD	Pt E SW Tract 11	1.16 A	1,270	7,490	8,760
~~33-5-01-12-06~~	~~120-0100-0439-3~~	~~Gaomes, Norman J. & Wilda R.~~ ~~Leslie, Russell E. & Sally A. (H&W)~~	~~10/16/63 WD~~ ~~1-19-88 WD~~	~~Pt E SW Tract 40~~	~~1.10 A~~	~~1,200~~	~~9,970~~	~~11,170~~
33-5-01-12-06	Dec 10	Lewis, Randall B. & Teresa J. H&W	7/7/87 wd	Pt E SW Tract 40	1.10 A	1200	9970	11,170
~~33-5-01-12-07~~	~~120-0100-0444-8~~	~~Cooper, Lorne E. & Dorothy E. (Life Estate) Place, David~~	~~8/29/56~~ ~~H&W 5/87 WD~~	~~Pt E SW Tract 38~~	~~1.08 A~~	~~1,200~~	~~7,870~~	~~9,070~~
33-5-01-12-07	Sect 10	Place, David E.	1/23/85 WD	Pt E SW Tract 38	1.08A	1200	7870	9070
33-5-01-12-08	120-0100-0449-0	~~Clausen, Lynn H. & Sandra H&W~~ Riley, Carl A. & Barbara J. H&W	~~12/5/77 WD~~ 6/26/84 WD	Pt E SW Tract 39	1.25 A	1,200	7510	8710
33-5-01-12-09	120-0100-0454-5	~~Woody, Orville L. & Donna L. H&W~~ Grove, Gary W. & Trudy L. H&W	~~11/22/76 WD~~ 6/7/84 WD	Pt E SE Tract 26	.51 A	1,000	6,280	7,280
33-5-01-12-09-01	120-0100-0459-8	Deerr, Bernard & Lois	11/17/60	Pt E SW	.65 A	1,070	8,190	9,260
~~33-5-01-12-10~~	~~120-0100-0464-2~~	~~Cooper, Loren E. & Dorothy E. (Life Estate & Place, David)~~	~~7/19/57~~ ~~H&W 5/87 WD~~	~~Pt E SW Tract 37~~	~~1.09 A~~	~~930~~		~~930~~
33-5-01-12-10	Sect 10	Place, David E.	1/23/85 WD	Pt E SW Tract 37	1.09A	930		930
33-5-01-12-11	120-0100-0469-5	~~Barber, Michael J. & Lynda K. H&W~~ ~~Sperr, Harold N. & Roberta (H&W)~~	~~2/2/73 WD~~ 10/5/88 WD	Pt E SW Tract 16	1.11 A	1,200	12,230	13,430
33-5-01-12-12	120-0100-0475-4	Gude, Joseph B. Jr. & Delores Ann	8/4/62	Pt E SW Tract 17	1.11 A	1,200	7,570	8,770
33-5-01-12-13	120-0100-0480-9	Morton, Edward A. & Linda K. H&W	8/4/75 WD	Pt E SW Tract 41	1.10 A	1,200	5,970	7,170
~~33-5-01-13~~	~~120-0100-0485-1~~	~~Marx, Ralph E. & Sally B.~~	~~9/24/65~~ ~~6/2/88 aff~~	~~Pt E SW~~	~~.62 A~~	~~1,070~~	~~5,650~~	~~6,720~~
33-5-1-13	Sec 10	The Transcription Specialist	11/29/88 WD	Pt E SW	.62A	1070	5650	6720
~~33-6~~	~~120-0100-0490-6~~	~~Bates, Cecil M. & Opal L.~~ ~~Estate of~~	~~5/6/44~~ ~~7/24/87 aff~~	~~Pt NW SE~~	~~20.00 A~~	~~2,880~~		~~2,880~~
33-6	Sec 10	Herriman, David C. & James L. Keeler & John S. Keeler & Ann K. Deuton	8/14/87 Exe. Deed	Pt NW SE	20.00A	2880		2880
~~33-7~~	~~120-0100-0495-9~~	~~Bates, Cecil M. & Opal L.~~ ~~Estate of~~	~~4/10/44~~ ~~7/24/87 aff~~	~~E NW SE~~	~~20.00 A~~	~~3,030~~		~~3,030~~
33-7	Sec 10	Herriman, David C. & James L. Keeler & John S. Keeler & Ann K. Deuton	8/14/87 Exe deed	E NW SE	20.00	3030		3030
33-8	120-0100-0500-6	Herriman, Claude M. & Shortridge, Douglass R., Executor of the Estate of Otto L. Keeler, Jr., as tenants in common, each taking an undivided one-half (½) interest	11/3/76 WD	E SE	80.00 A	11010	2,530	13540
33-15			11/3/76 WD	Pt SW SE	8.00A ~~10.00 A~~			
~~33-11~~	~~120-0100-0505-9~~	~~Medsker, Betty & Prather, Jacqueline, as joint tenants with rights of survivorship~~	~~5/16/74 WD~~	~~Pt E SW~~	~~13.86 A~~	~~2,870~~		~~2,870~~
~~33-11-02~~		~~Medsker, Betty & Prather, Jacqueline, as joint tenants with rights of survivorship~~	~~5/16/74 WD~~	~~Pt E SW~~	~~2.00 A~~			
33-11-01	120-0100-0510-3	Stewart, Glendon Cecil	11/14/77 Aff	Pt E SW	1.00 A	1,070	5,550	6,620
33-13	120-0100-0515-6	~~Osborn, Gayle & Barbara~~ Fincham, David O.	~~1/15/66 WD~~ 2/25/88 wd	SW SW	40.00 A	5170		5170
~~33-16~~	~~120-0100-0520-0~~	~~Bates, Cecil M. & Opal L.~~ ~~Estate of~~	~~6/15/51~~ ~~7/24/87 aff~~	~~E SW SE~~	~~17.524 A~~	~~2,400~~	~~2160~~	~~4560~~
33-16	Sec 10	Herriman, David C. & James L. Keeler & John S. Keeler & Ann K. Deuton	8/14/87 Exe Deed	E SW SE	17.524A	2400	2160	4560
33-16-01	120-0100-0525-3	Larkin, Lloyd E. & Roselyn L.	5/12/58	Pt E SW SE	.47 A	800	4,150	4,950
33-16-02	120-0100-1530-8	Larkin, Lloyd Eugene & Roselyn Louise	6/17/74 WD	Pt SW SE	2.006 A	200		200
33-15-01		Larkin, Richard M. & Shirley M. H&W	6/13/86 WD.	Pt SE¼ all went to M. Pt 205 PG. 151	2.00A			
33-5-01-11-13	Sect 10	Reece, Michael A. & Cindy M. H&W	9/11/86 wd	Pt SW SE & Pt E SW	1.11A	1200	4820	6020

13-15-1E


Gov. 81.04 ch.
Gov. 80.00 chs
Gov. 80.00 chs
Gov. 81.10 chs
80A.
83.8314A
168.92A.
33.94
P.33
See Insert
20A
20A
80A.
40A
10.68A.
8.0A
2.00A
SEE N.P. #205 PB.219
16-02
2.006A
17.524A
4-01-02
1.27A.
4-01-01
1.45A.
4-01
1.78
4-02
1A.
4-03
1.0A.
Ivywood
See P.85
100
200

IN-LOTS ..... BLOCK ..... OUT-LOTS ..... ADDITION

Washington Insert page 33

78

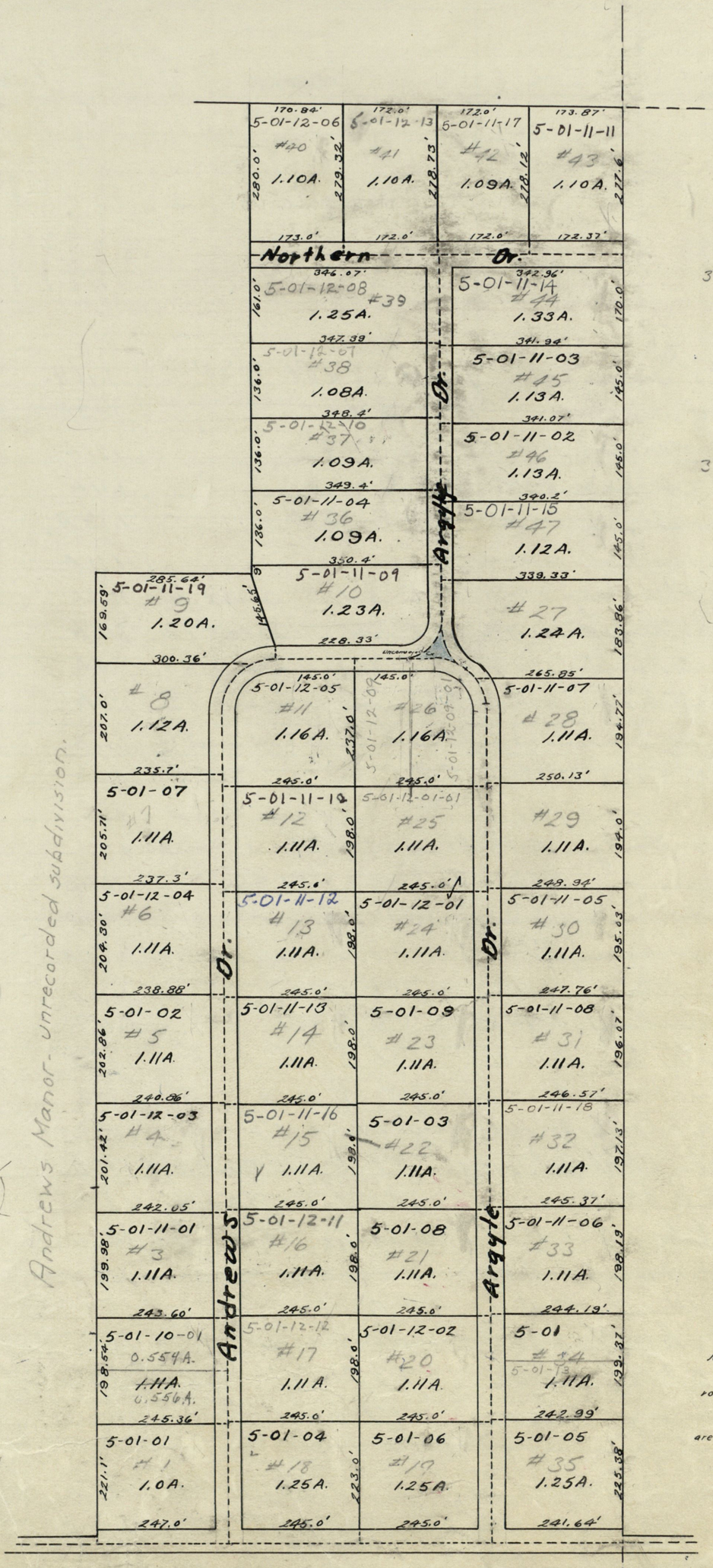

15.71A.

33-5-01-12 includes tracts # ~~4~~, ~~6~~, ~~11~~, 16, 17, ~~20~~, ~~24~~, ~~25~~, 26, 37, 38, 39, ~~40~~, + ~~41~~

~~21.62A.~~

33-5-01-11 includes tracts # ~~5~~, 8, 9, ~~10~~, ~~12~~, ~~13~~, ~~14~~, ~~15~~, 27, ~~28~~, 29, ~~30~~, ~~31~~, ~~32~~, ~~33~~, ~~36~~, ~~42~~, ~~43~~, ~~44~~, ~~45~~, ~~46~~ + ~~47~~

Scale 1" = 200'

NOTE:
all measurements go to the ℄ of the road.
The roads north of the south road are not county roads.

Parcel Number

Key N on

EXPLANATION OF ADJUSTMENTS	YEAR	PARCEL NUMBER	KEY NO.	ASSESSMENT VALUES				Total Land & Improvements	YEAR	SECTION TOTAL
				LAND		IMPROVEMENTS				
				Adjustments	Value	Adjustments	Value			
	1979				267,180		696,170	963,350		
	1980		32-2-6-2			+11740				
			32-3-1-1	+1866 0		+63430				
			32-5-1			+26930				
			33-2			-1750				
				+18660	285,840	+100350	796,520	1,082,360		
	1981		32-2-7-2			+1280				
			32-2-1-1			+6900				
				-0-	285,840	+8180	804,700	1,090,540	1981	14,110,150
	1982		32-2-17	-600						
			32-3-1-1			-6900				
			33-5	-770		-770				
			33-5-1-8			+650				
			33-16			-680				
				-600	285,240	-7700	797,000	1,082,240	1982	
	1983		32-2-6-03			-320				
			32-3-1			+26,810				
			32-7	+5030						
			32-702			+800				
				+5030	290,270	+27,240	824,240	1,114,510	1983	
	1984			-0-	290,270	-0-	824,240	1,114,510		
	1985		32-7	-2500						
			32-8	+810		+12130				
			32-7-5	+2500						
			33-5-1-11-5			+790				
				+810	291,080	+12,920	837,160	1,128,240	1985	
	1986		32-3-1-1			+16200				
			33-5-1-6			-6480				
			33-5-1-11-5			+270				
				0	291,080	+9,990	847,150	1,138,230	1986	
	1987		32-7-5	-0-		+78,690				
			32-8	-1000		-4050				
			32-8-2	+750		+2540				
			32-8-3	+750		+1570				
			33-5-1-5	-0-		+2640				
			33-5-1-12-2	-0-		+1590				
			33-8	-260		-0-				
			33-11	-0-		+1020				
				+240	291,320	+83,940	931,090	1,222,410	1987	
	1988		33-4-1	-0-		+880				
			33-5-1-18-8	-0-		+910				
			33-13	-480		-8050				
				-480	290,840	-6260	924,830	1,215,670	1988	

34

SECTION 14 TOWNSHIP 15 RANGE 1E HENDRICKS COUNTY, INDIANA, 19

34

Assessor's Plat-Book for WASHINGTON Township

NAMES OF OWNERS	DATE	DESCRIPTION	ACRES	Value of Lands	Value of Improvements	Value of Lands and Improvements	Parcel Number	Key Number on Plat
~~Watt, James W. & Joan F. H&W~~	7/2/73	~~PT NE~~ For value (See sub-div. Page 146)	) 34-7-03	Ref. Only				34-5-03
Watt, James W. & Joan F. H&W	7/2/73	PT NE (See sub div. Page 133)	)	Ref. Only				34-7-03
[illegible]	[illegible]	[illegible]	[illegible]				[illegible]	
Cook, Keith E. & Marlene K. H&W	7/2/73	PT NE (See sub-div. Page 137 for val:	.94 A	Ref. Only				34-7-01-01
Cook, Keith E. & Marlene K. H&W	7/2/73	PT NE (See sub-div. Page 137 for val:	.94 A	Ref. Only				34-7-02-01
Cook, Keith E. & Marlene K. H&W	7/2/73	PT NE (See sub-div. Page 137 for val:	.94 A	Ref. Only				34-7-03-01
~~Snyder, Edythe M. & Herbert T.~~	~~8/1/79 AFF~~	~~PT W~~	~~83.210 A~~	~~12,710~~		~~12,710~~	~~120-0110-0091-3~~	~~34-6~~
~~Snyder, Stephen Lorry & Barbara Sue~~	~~5/14/80 WD~~	~~PT W~~	~~83.210 A~~	~~12,710~~		~~12,710~~	~~120-0110-0091-3~~	~~34-6~~
Harvey, David R. & Patricia A. H&W	8/16/78 WD	PT NW¼	6.79 A	1,440	3,130	4,570	120-0110-009208	34-6-01
Rolston, Raleigh J. & Laurie J. H&W	6/13/83 WD	PT NW¼	6.79 A	1440	3130	4570	Sec 11	34-6-01
Fullen, Walker & Virginia M. H&W	3/22/77 QCD	PT SW (includes 41+1)	63.630 A	13,940	3,550	17,490	120-0110-0096-6	34-9
Engle, James E. & Betty J. H&W	9/11/79 WD	PT NW SW	2.255 A	1,600	5,100	6,700	120-0110-0101-3	34-9-01
~~Carlton, Barry & Catherine S. H&W~~	~~7/10/85 QCD~~ ~~7/6/76 WD~~	~~PT NW SW~~	~~.48 A~~	~~800~~	~~6670~~	~~7470~~	~~120-0110-0106-6~~	~~34-9-01-01~~
Brewer, Charlie L. & Sharon L. H&W	10/22/86 WD	Pt NW SW	.48A	800	6670	7470	Sec 11	34-9-01-01
Rairdon, Olin L. & Audrey E.	4/16/70 WD	PT NW SW	.877 A	1,070	2,070	3,140	120-0110-0111-0	34-9-02
Conger, James Craig & Nancy Jane H&W	5/24/77 WD	PT NW SW	.46 A	800	5,900	6,700	120-0110-0116-3	34-9-02-01
Reed, Robert L. & Lavada	10/20/62	PT NW SW	.46 A	800	5300	6100	120-0110-0121-8	34-9-02-02
Bailey, Thomas Bennett & Joyce Mae	5/18/65	PT NW SW	.479 A	800	7,030	7,830	120-0110-0126-0	34-9-02-03
Garrison, Frank R. & Anna M. H&W	8/15/79 WD	PT NW SW	.459 A	800	6790	7590	120-0110-0131-5	34-9-02-04
Engle, James E. & Betty J. H&W	9/11/79 WD	PT SW¼	10.900 A	1,670		1,670	120-0110-0136-8	34-9-03
Herriman, ~~Warren K. &~~ Catherine T. ~~H&W~~	~~9-9-81 Surv/Aff~~ ~~4/12/77 WD~~	E½SW	1.55 A By Survey	1,000	1,970	2,970	120-0110-0141-2	34-10
~~The Federal Land Bank of Louisville~~ ~~Schauwecker, Donnie C.~~	~~4/25/84 WD~~ ~~1/21/78 WD.~~	~~PT E½ SW¼~~	~~By survey 78.28 A~~	~~4,890~~		~~4,890~~	~~120-0110-0146-5~~	~~34-10-01~~
Grundy, Dennis E. & Patricia S. H&W	6/25/84 WD	PT E½ SW¼	By Survey 78.28A	11,890		11,890	Sect 11	34-10-01
Watt, Elva F.	10/20/69 Aff	PT SE SE	104.73 A	14,900	1,870	16,770	120-0110-0152-4	34-11, 13
~~Watt, James W. & Joan F. H&W~~ ~~Watt, Elva F.~~	~~6/24/84 WD~~ ~~5/3/72 Adm D~~	PT E SE	~~49.37~~ 1.56A ~~55.00~~ A	1400	1,170	2570	120-0110-0157-7	34-12
Higbie, Anthony D. & Agnes B. H&W	12/29/87 WD	PT E SE ¼	31.61 ~~47.81 A~~	6090		6090		34-12-01
Turner, Dean F. & Carolyn H&W	3/29/74 WD	PT SE SE	.25 A	600	770	1,370	120-0110-0162-1	34-14
Wininger, James O. & Wilma A.	1/6/58 WD.	PT NW NW	.645A	470		470		34-1-09
Diggins, Rodney & Rose E. H&W.	9/22/80 WD	PT NW¼ NW¼	.645A	1000	5370	6370		34-1-09-01
Turner, Dean F. & Carolyn Gale H&W	10/26/84 WD	Pt W	83.210A	12,710	—	12,710	Sect 11	34-6
Bewley, Randy L. & Melinda J. H&W	7/23/87 QCD	Pt NW SW	.48A	800	6670	7470	Sec 11	34-9-01-01

34

SECTION 14 TOWNSHIP 15 RANGE 1E HENDRICKS COUNTY, INDIANA, 19

34

Assessor's Plat-Book for WASHINGTON Township

Key Number on Plat	Parcel Number	NAMES OF OWNERS	DATE	DESCRIPTION	ACRES	Value of Lands	Value of Improvements	Value of Lands and Improvements
34-1	120-0110-0005-6	~~Winings, Etta~~ Winnings, James O. & Wilma A. H&W	~~3/18/81 WD 1/26/73 Aff~~	Pt W NW	22.37 A)	3970	8220	12,190
34-1-10		~~Winings, Etta~~ Winnings, James O. & Wilma A. H&W	~~3/18/81 WD 1/26/73 Aff~~	Pt NW NW	.645 A)			
34-1-01	[illegible]	Wesley Chapel Church	8/26/1846	Pt NW NW (NON TAXABLE) TAX EXEMPT	.73 A	Non Taxable		
34-1-02	120-0110-0010-0	McSpadden, John D. & Mary Jane	8/31/61	Pt NW	.85 A	1,070	5,380	6,450
34-1-03	120-0110-0015-3	~~Kennedy, Charles O. & Betty L.~~ Griffith, Marjorie	~~11/30/64~~ 6-30-87 WD	Pt W NW	.69 A	1,000	5,070	6,070
34-1-04	120-0110-0020-8	Gibbs, Lloyd & Ruth	3/16/57	Pt NW NW	.60 A	1,070	3,900	4,970
34-1-05	120-0110-0025-0	Strong, Mark & Shelia T. H&W	9/26/77 WD	Pt NW NW	.60 A	1,070	6,970	8,040
34-1-06	120-0110-0030-5	Humble, Robert J. & Shirley C. H&W	8/16/78 QCD	Pt NW NW	.69 A	1,130	7,410	8,540
~~34-1-07~~	~~120-0110-0035-8~~	~~Butler, Benjamin O. & Sharon L. H&W~~	~~11/3/76 WD~~	~~Pt NW NW~~	~~.70 A~~	~~1,130~~	~~6,270~~	~~7,400~~
34-1-7	Sec 11	Kluessner, Keith A & Barbara H&W ~~Perkins, Jack T. & Etta~~	7-29-88 ~~6/30/80~~	Pt Nw Nw	.70A	1130	6270	7400
~~34-1-08~~	~~120-0110-0040-2~~	~~Perkins, Jack T.~~	~~3/16/65 QCD~~	~~Pt NW NW~~	~~.60 A~~	~~1,070~~	~~5,770~~	~~6,840~~
34-1-08	Sec 11	Perkins, Etta & Doris Mae Chastier, as Joint Tenants with Right of Survivorship & Not as Tenants in Common	2/24/87 wd	Pt NW NW	.60A	1070	5770	6840
~~34-1-09~~	~~120-0110-0045-5~~	~~Winings, James O. & Wilma A.~~	~~1/6/58~~	~~Pt NW NW~~	~~1.29 A~~	~~1,070~~	~~5,370~~	~~7,070~~
~~34-1-09~~	~~120-0110-0045-5~~	~~Hoggs, Rodney & Rose E.~~	~~9-22-80 wd~~	error Pt NW NW	~~1.29A~~	~~1670~~	~~5,370~~	~~7040~~
34-1-11	120-0110-0051-4	Cornett, Roger & Pamela J., tenants in common with rights of survivorship	7/25/78 WD	Pt NW NW	.70 A	1,130	6,300	7,430
34-1-12	120-0110-0056-7	Ballou, Walter & Shirley Ann H&W	7/12/79 WD	Pt W NW	.60 A	1,070	5,600	6,670
34-1-13	120-0110-0061-1	Ballou, Walter & Shirley Ann H&W	7/12/79 SPWD	Pt W NW	.56 A	670		670
34-1-14	120-0110-0066-4	Baxter, Eugene O. & Bertha J. H&W	8/3/71 WD	Pt NW NW	.76 A	1,000	7,800	8,800
34-1-15	120-0110-0071-9	~~Miller, John R. & Lorene~~ Graves, Calvert K. & Pamela C. H&W	~~8/11/68~~ 11/4/86 wd	Pt W NW Tract 5	.60 A)	1,270	7,570	8,840
34-1-16		~~Miller, John R. & Lorene~~ Graves, Calvert K. & Pamela C. H&W	~~8/11/68~~ 11/4/86 wd	Pt W NW Tract 6	.60 A)			
34-1-17	120-0110-0076-1	Strong, Mark & Shelia T. H&W	9/26/77 WD	Pt NW¼ NW¼	.645 A	670		670
~~34-1-18~~		~~Butler, Benjamin O. & Sharon~~	~~4/30/79 WD~~	~~Pt NW¼ NW¼~~	~~.56 A~~	~~640~~		~~640~~
34-2	120-0110-0081-6	Wessel, Kelso L. & Judith A. H&W	5/1/78 QCD	Pt E NW	34.69 A)	11,370	4,670	16,040
34-3		Wessel, Kelso L. & Judith A. H&W	5/1/78 QCD	Pt NW NE	31.42 A)			
34-4	120-0110-0086-9	~~Hawkins, Wavie~~ Pine Tree Development Inc	~~11/15/58~~ 12/23/88 Rel Rep Deed	Pt NE NE	35.00 A	4,690		4,690
34-5, 7		Watt, James W.	2/9/57	Pt NE NE (See sub-div. Page 146)		For Ref. Only		
34-5-01		Watt, James W. & Joan F. H&W	7/2/73	Pt NE¼ (See sub-div. Page 133)	4.07 A)	For Ref Only		
34-7-01		Watt, James W. & Joan F. H&W	7/2/73		)			
34-5-02		Watt, James W. & Joan F. H&W	7/2/73	Pt NE¼ (See sub-div. page 133)	.85 A)	For Ref Only		
34-7-02		Watt, James W. & Joan F. H&W	7/2/73	Pt NE¼	3.22 A)			
34-1-18	Sec 11	Kluessner, Keith A & Barbara H&W	7/29/88 WD	Pt Nw ¼ Nw ¼	.56A	640		640

14-15-1E


Gov 80.12 chs
Gov 80.06 chs
Gov 80.00 chs
Gov 80.00 chs
1
2
3
4
5
6
7
8
9
10
11
12
13
6-01
6.79A
83.210A
22.930A
23.675A
31.42A
35A
45A
15.483A
15.30A
Whispering Winds Section 1 See page 133
Whispering Winds Section 2 See page 137
Whispering Winds See 3 See page 146
Whispering Winds 3-02
Westwind Estates Sec. Two See PAGE-121
Westwind Estates Sec. One See PAGE-116
Southwind Estates Sec. 1 See Page 216
1.56A
Windmill Pointe Section One PG 243
16.197A
47.81A
12-01
31.61A
9-03
10.900A
2.285A
10-01
63.630A
74.53A
78.28A by Survey
79.98A

35

SECTION 15 TOWNSHIP 15 RANGE 1E HENDRICKS COUNTY, INDIANA, 19

Assessor's Plat-Book for WASHINGTON Township

Key Number on Plat	Parcel Number	NAMES OF OWNERS	DATE	DESCRIPTION	ACRES	Value of Lands	Value of Improvements	Value of Lands and Improvements
35-17-02	120-0110-0399-6	Dugan, Joseph M & Connie F.	9/6/68 WD	Pt SW NE	.482 A)	1,190	5,930	7,120
35-17-03		Dugan, Joseph M. & Connie F.	9/6/68 WD	Pt SW NE	.56 A)			
35-17-04		Dugan, Joseph M. & Connie F.	9/6/68 WD	Pt SW NE	By survey .206 A)			
~~35-18~~		~~Parsons, Hazel M.~~	~~7/7/78 Sur/Aff~~	~~Pt W SW (See 36-8 for value)~~	~~1.00 A~~	~~See 36-8 for Value~~		
35-5-01		Wilkinson, Peggy Ann, an unmarried adult	10/28/80 WD	PT E½ NW¼	.802 A	950	2730	3680
35-9	Sect 11	Stanley, Everett & Marilyn E. H&W	8/2/85 per Rep D	E SW	80.00A	14710	2500	17210
35-11	Sect 11	Stanley, Everett & Marilyn E. H&W	8/2/85 per Rep D	SW SE	40.00A			
35-1-03		English, Forrest S.	2/26/86 WD.	PT NW¼	3.45A approx	1660		1660
~~35-10-06~~		~~Gant, Virgil E & Mildred L. H&W~~	~~4/18/86 Vacated Plat~~	~~PT SE¼ (formerly Shannon Glen)~~	~~13.84A~~	~~2100~~		~~2100~~
35-18		Vapor, ~~Rudolph L.~~ & Virginia H&W ⅓int., ~~Summerlot, Mary Frances Hamilton~~ ⅓int., Parsons, Chester Andrew & Anne Ayers, as tenants in common ⅓int. Life Estate to Frank Parsons	~~4/7/86 Order~~ 8/17/88 WD.	PT W SW	1.029A by deed	680		680
35-16-01		Life Estate to Frank Parsons, ~~Parsons, Chester Andrew & Anne Ayers, as tenants in common~~	8/17/87 ~~4/7/86 Order~~	Fee simple Interest PT SW SW	22.034A ~~36.00SA by deed~~	2740		2740
35-17		Gregory, Malcolm C & Mildred I. H&W	11/17/86 wd	Pt SW NE	1.25A.	1260	3050	4310
35-10-06	Sec 11	Lawson, James L & Pauline H&W	7-15-87 WD Vacated plat	Pt SE ¼ (formerly Shannon Glen)	13.84A	2100		2100
35-16-01-03		Parsons, Chester & Ayers Anne Fee Simple INTEREST	8/17/87	PT SW SW ¼	13.971A	850		850
35-5-02		Campbell, Larry G. & Linda D. H&W	10/3/88 EXECX DEED	PT E NW	57.138A			

SECTION 15 TOWNSHIP 15 RANGE 1E HENDRICKS COUNTY, INDIANA, 19

Assessor's Plat-Book for WASHINGTON Township

NAMES OF OWNERS	DATE	DESCRIPTION	ACRES	Value of Lands	Value of Improvements	Value of Lands and Improvements	Parcel Number	Key Number on Plat
Jessup, George T. & Margaret L.	11/6/50	Pt N SE	.25 A	130		130	120-0110-0283-6	35-10-03
Jessup, Richard L. & Martha Ann	12/22/50	Pt N SE	4.75 A	2,170	7180	9350	120-0110-0288-9	35-10-04
Jessup, George T. 1/3 int.; Richard L. 1/3 int. & Thomas E. 1/3 int.	12/8/61	Pt NE SE	~~15.5 A~~ 11.7 A	1,650		1,650	120-0110-0293-3	35-10-07
Jessup, Ronald T. & Tamara H&W	10/17/77 WD	Pt N½ SE¼	2.80 A	2,040	5550	7590	120-0110-0298-6	35-10-07-01
Jessup, Richard L. & Martha A.	1/30/78 WD	Pt N½ SE¼	.96 A	670		670	120-0110-0299-0	35-10-07-02
White, William C. & Thelma F.	8/7/67 WD	Pt SE SE	12.819 A	2,500	6,770	9,270	120-0110-0308-6	35-12
Ward, Elmer W., Jr. & Oneita M. H&W	10/16/72 WD	Pt SE SE	1.333 A	270		270	120-0110-0313-0	35-12-02
Mays, Charles C. & Norma Dean	11/23/65	Pt SE	5.00 A	2,400	11,570	13,970	120-0110-0318-3	35-12-02-01
Adamson, Mark & Eleanor H&W	1/24/72 WD	Pt SE	2.43 A	1,330		1,330	120-0110-0323-8	35-12-02-02
Mack, Robert W. & Ruth I. H&W; Mack, Roberta Gaylé, jointly & to the survivor and not as tenants in common	10/11/78 WD	Pt SE SE	15.892 A	3200	13070	16270	120-0110-0328-0	35-12-03
Haynes, Cleo M., a married adult	1/3/72 QCD	Pt NW NE	By deed 1.268 A	1,330	6,830	8,160	120-0110-0333-5	35-14
~~Emge, Richard G. & Rita I.~~ Grove, Francis L. Sr. & Thelma L. H&W	~~8/29/69 WD~~ 11/25/87 wd	Pt NW NE	3.402 A	2,470	5,900	8,370	120-0110-0338-8	35-14-01
Taylor, Hannah L.	1/24/68 Aff	Pt NW NE	1.635 A	1,330	6,270	7,600	120-0110-0343-2	35-14-02
Fowler, Luther C. & Margaret K. H&W	12/20/74 WD	Pt NW NE	1.286 A	1,330	6,100	7,430	120-0110-0348-5	35-14-03
~~Fultz, Weldon D. & Bessie L. H&W~~ Mitchell, Mark E. & Karen A. H&W	~~7/5/74 WD~~ 9-18-85 wd	Pt NW NE	1.268 A	1,330	7,370	8,700	120-0110-0354-4	35-14-04
Freitag, ~~Henry E. &~~ Ella	~~5/22/46~~ 2/25/85 Aff	Pt NW NE	8.311 A	2,930	1,880	4,810	120-0110-0359-7	35-15
Freitag, Henry E, Jr. ~~& Eileen~~	~~4/20/65~~ 11/13/84 QCD	Pt NWNE	.459 A	1,000	9,900	10,900	120-0110-0364-1	35-15001
Clark, Roger L. & Jo Ann H&W	~~9/9/77 QCD~~ 4/14/83 QCD.	Pt SW SW	2.00 A	1,330	10,530	11,860	120-0110-0369-4	35-16
~~Parsons, Hazel M.~~	~~7/7/78 Surv/Aff~~	~~Pt SW SW~~	~~34.499 A~~	~~3,350~~		~~3,350~~	~~120-0110-0374-9~~	~~35-16-01~~
Parsons, Frank H.	3/9/70 QCD	Pt SW SW	.501 A	670	4,730	5,400	120-0110-0379-1	35-16-01-01
Clark, Dane L. & Christina L. H&W.	~~9/9/77 QCD~~ 4/14/83 WD.	Pt SW¼	~~3.00 A~~ 1.11A by survey	1090	9610	10,700	120-0110-0384-6	35-16-02
Clark, Dennis & Roberta H&W.	4/14/83 WD.	Pt SW¼ SW¼	1.90A	1540	10700	12260	Sec 11	35-16-02-01
~~Hall, Michael E. & Joyce E. H&W~~	~~3/28/77 WD~~	~~Pt SW NE~~	~~1.25 A~~	~~1260~~	~~3050~~	~~4310~~	~~120-0110-0389-9~~	~~35-17~~
~~Hall, Ernie E. & Velma H&W~~	~~6/30/86 wd~~	~~Pt SW NE~~	~~1.25 A~~	~~1260~~	~~3050~~	~~4310~~	~~Sec 11~~	~~35-17~~
Jones, ~~Charles R. &~~ Gertrude M.	~~11/4/48~~ 11/29/84 Aff	Pt SE NE	2.50 A	1,070	2,600	3,670	120-0110-0394-3	35-17-01

D

35

SECTION 15 TOWNSHIP 15 RANGE 1E HENDRICKS COUNTY, INDIANA, 19

Assessor's Plat-Book for WASHINGTON Township

Key Number on Plat	Parcel Number	NAMES OF OWNERS	DATE	DESCRIPTION	ACRES	Value of Lands	Value of Improvements	Value of Lands and Improvements
~~35-1~~	120-0110-0167-4	~~Kikendall, William C. & English, Forrest S. & Swinford, William E. & Howard L Crum, as tenants in common~~	~~9-23-81 WD 2/5/74 WD~~	W NW 6.68A 10.13A	~~32.850 A~~	1730		~~1730~~ 1730
35-1	Sect. 11	English, Forrest S. & Frances E. (H&W)	4/12/88 WD	WNW	6.68 A	1730		1730
~~35-1-01~~	120-0110-0172-9	~~Indun Realty, Inc. PRESTWICK, INC.~~	~~2/12/80 Corr WD 11/12/75 WD~~	~~NW¼ NW¼~~	~~5.51 A~~	~~670~~		~~670~~
35-1-01	Sec 11	English Forrest S. & William D. Kikendall	4-29-86C WD	NW¼NW¼	5.51A	670		670
35-1-02	120-0110-0177-1	Shaffer, K. J.	5/26/77 WD	Pt W½ NW¼	41.64 A	5,410	2,080	7,490
35-2	120-0110-0182-6	Adamson, Roy G. & Dorothy J.	5/1/62	PT NE NW all went to Minor Plat #127 pg. 192	9.87 A			
35-2-01	120-0110-0187-9	Allen, Thomas J. & Virginia A.	8/7/51	Pt NE NW	3.00 A	1,800	6,300	8,100
~~35-2-02~~	~~120-0110-0192-3~~	~~Benge, Susan Elizabeth & Benge, Hazel, as joint tenants and not as tenants in common~~	~~7/1/76 QCD~~	~~PT NE NW~~	~~2.09 A~~	~~1,470~~	~~1,100~~	~~2,570~~
35-2-02	120-0110-0192-3	Rel Engineering & Construction Corp.	8-6-81 WD	PT NE NW all went to Minor Plat #120	2.09A			
~~35-2-02-01~~	~~120-0110-0197-6~~	~~Benge, Franklin D. & Serria S. H&W~~	~~11/13/73 WD~~	~~Pt NE NW~~	~~.45 A~~	~~1,470~~	~~2,900~~	~~4,370~~
35-2-02-01	120-0110-0197-6	Rel Engineering & Construction Corp.	8/6/81 WD	Pt NE NW all went to Minor Plat #120	.45A			
~~35-2-02-02~~	~~120-0110-0202-3~~	~~Hefner, James W. & Dorothy F. (H&W) Sooley, Larry D. & Patricia A. H&W~~	~~12-14-82 WD 2/28/78 WD~~	~~PT NE NW~~	~~.46 A~~	~~1,000~~	~~7,030~~	~~8,030~~
35-2-02-02	Sec 11	Johns, Charles R. & Cheryl L. H&W	2/11/87 wd	Pt NE NW	.46A	1000	7030	8030
~~35-2-03~~	~~120-0110-0207-6~~	Vehling, Arthur I. & Ruth E.	4/8/52	PT NE NW	.60 A	800	1,970	2,770
~~35-2-03~~	~~120-0110-0207-6~~	~~Stanbrough, Fred G. & Marjorie~~	~~11-18-80 WD~~	~~PT NE NW~~	~~.60A~~	~~800~~	~~1970~~	~~2770~~
~~35-2-04~~	~~120-0110-0212-0~~	~~Benge, Susan Elizabeth & Benge, Hazel, as joint tenants & not as tenants in common~~	~~7/1/76 QCD~~	~~Pt NE NW~~	~~1.07 A~~	~~670~~		~~670~~
35-2-04	120-0110-0212-0	Rel Engineering & Construction Corp.	8/6/81 WD	Pt NE NW all went to Minor Plat #120	1.07A			
35-4	120-0110-0222-0	Swisher, Robert A. & Patty Lou	5/10/66 WD	~~E½NE~~	1.32A	1,330	8,600	9,930
35-4-01	120-0110-0227-0	Eagle, Edward L. & Shirley A. H&W ~~Thrasher, Mary R.~~	6-4-81 WD ~~7/29/63~~	Pt E NE Tract 1	1.48 A	1,470	6270	7740
35-4-02	120-0110-0232-5	Jacoby, Albert E. & Jeanne R. H&W ~~Jaech, William G. & Virginia F.~~	11/19/87 wd ~~5/19/65~~	Pt E NE	.321 A	670		670
~~35-4-03~~	~~120-0110-0237-8~~	~~Conley, David E. & Betty L.~~	~~2/24/66 WD~~	~~PT E NE~~	~~2.12 A~~	~~1,000~~		~~1,000~~
~~35-4-03~~	~~120-0110-0237-8~~	~~Carmen, Mabetia~~	~~9-26-87~~	Pt E NE	~~2.12 A~~	~~1000~~		~~1000~~
35-5	120-0110-0242-2	STALCUP LOUISA B. - Bwgrs	3-3-24	Pt E NW & Pt W NE 6.99A	~~66.40 A~~ 63.130A	6270		6270
35-6		STALCUP LOUISA B. - Bwgrs	8-11-30	Pt SE NW	1.210 A			
35-4-03	120-0110-0237-8	BROWN, Jimmy L. & Judy B ~~Gehlen, Michael M. & Denise (H&W)~~	~~12-28-86~~ WD	Pt E NE	2.12A	1,000		1,000
35-7	120-0110-0247-5	Thobaben, Hans H. & Frances Louise	4/22/65	Pt W NE & Pt E NW	58.58 A	7,400	4,400	11,800
~~35-7-01~~	~~120-0110-0253-4~~	~~Butler, Maurice G. & Katherine W.~~	~~7/11/67~~	~~PT E NW~~	~~1.53 A~~	~~1,270~~	~~7,500~~	~~8,770~~
35-7-1	Sec 11	Bates, Leslie J. & Arlene C.	8/5/88 WD	Pt E NW	1.53A	1270	7500	8770
~~35-8~~	~~120-0110-0258-7~~	~~Snyder, Herbert T. & Edith~~ Edythe Marie	~~2/9/39 4/18/83 6/8~~	~~Pt W SW~~	~~41.00 A~~	~~4,610~~	~~3,300~~	~~7,910~~
35-8	Sec 11	Shaffer, K. J.	12/19/86 wd ~~2/9/39 Stan. Alt~~	Pt W SW	41.00A	4610	3300	7910
~~35-9~~	~~120-0110-0263-1~~	~~Miles, John H. Pauline~~	~~03/06/21~~	~~E½SE~~	~~80.00 A~~	~~14,770~~	~~2500~~	~~17270~~
~~35-11~~		~~Miles, John H.~~	~~9/8/21~~	~~SW SE~~	40.00 A			
35-10	120-0110-0268-4	(each 1/3 int.) Jessup, George T; Jessup, Richard L. & Jessup, Thomas E.	12/30/65 Fi Dec	Pt NE SE	23.397 A	3,640		3,640
35-10-01	120-0110-0273-9	Jessup, George T. & Margaret	7/21/41	Pt NW SE	5.00 A	1,070	4,170	5,240
35-10-02	120-0110-0278-1	Jessup, Thomas E. & Mary Lou H&W	~~4-27-79 QCD 12-8-81~~	Pt NW SE	5.00 A	1,980	6,630	8,610
35-10-08	120-0110-0303-3	Jessup, Thomas E. & Mary Lou H&W	~~4-27-79 QCD 12-8-81~~	Pt NE SE	.50 A			
			8-14-85 QCD	Pt NE NW	.60A	800	1970	2770

15-15-1E

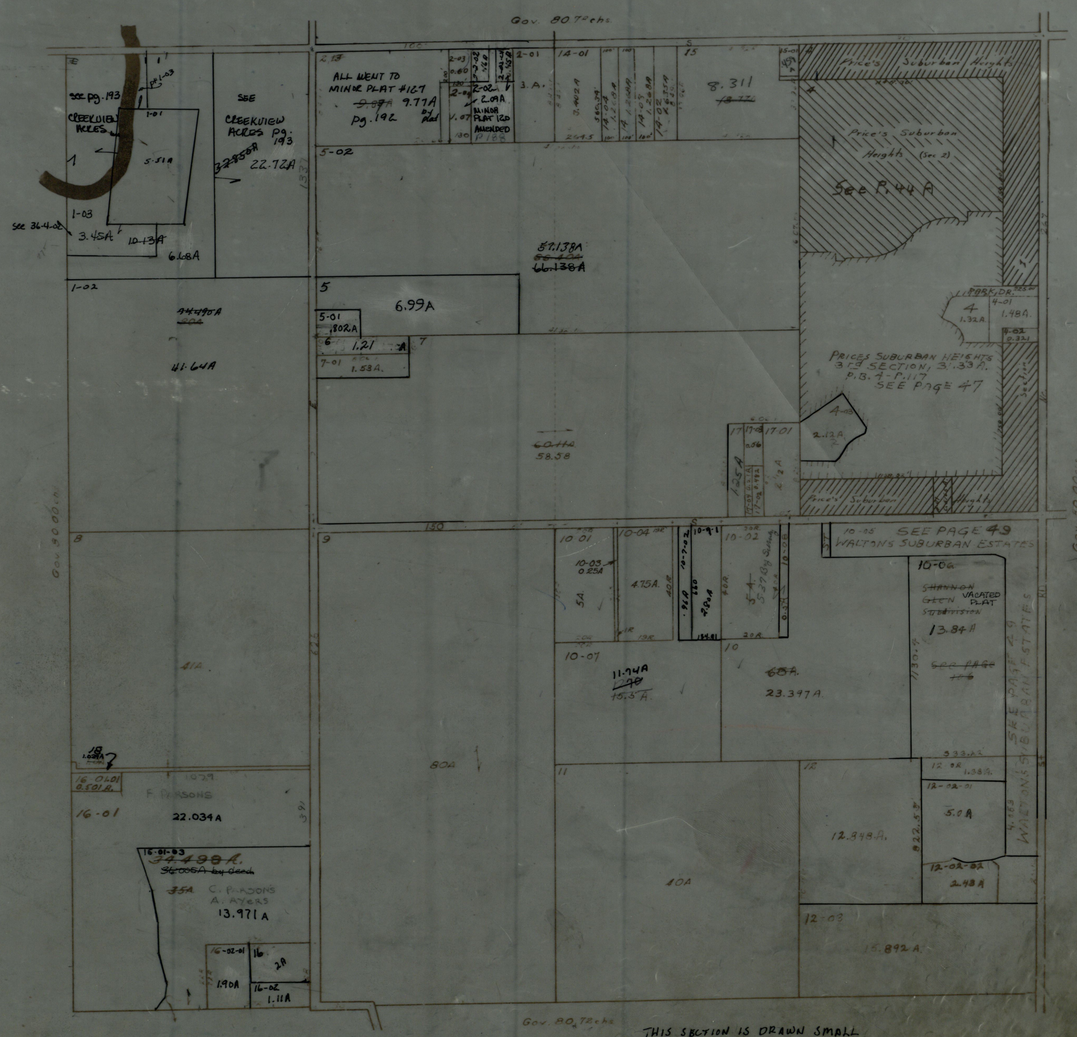

THIS SECTION IS DRAWN SMALL
ADD 50' PER 1,000' OR 6' PER 100

NAMES OF OWNERS	DATE	DESCRIPTION	ACRES	Value of Lands	Value of Improvements	Value of Lands and Improvements	Parcel Number	Key Number on Plat
Battershall, John H. & Helen Ann	6/26/67	Pt W SE & Pt SW (includes 37-15-01)	1.66 A	1,930 ✓	6,900 ✓	8,830	120-0110-0525-8	36-10-02
Foster, ~~[illegible]~~ Peggy Jo	~~6/1/71~~ 5/5/86 QCD	Pt SW¼ SW¼	5.46 A	2,170 ✓	14,900 ✓	17070	120-0110-0530-2	36-10-03
Ochsner, Edward C. & Soili P. H&W	8/19/75 WD	Pt W SE & Pt SW	11.677 A)	2,030 ✓	41,780 ✓	43,810	120-0110-0535-5	36-10-04
Ochsner, Edward C. & Soili P. H&W	8/19/75 WD	Pt S SW	1.73 A)					36-11
Bott, John V. Jr + Susan E. H+W	4/15/85 WD	PT SW¼	6.25A	Combined with	36-7-7		See 11	36-7-09
~~Russell C. Joseph + Connie M. (H+W)~~	9/27/79 WD	PT SW¼	6.25A	2050 ✓		2050		~~36-7-09~~
~~Hoy, Wayne C. + Marita B.~~	~~11-5-81 Corr QCD~~	~~PT SW Tax Exempt~~	5.56A	2450	14980	17430	120-0110-0495-3	36-7-05
~~Haverkamp, James + Beverly A.~~	~~2-9-84~~	~~Pt E½ SW¼ 16-15-1E~~	~~2.57A~~	~~1730~~	~~230~~	~~1960~~		~~36-7-12~~
Haverkamp, Henryetta	11/13/84 Surv Aff	PT SW¼ 21.0A total	2.48A	2920		2920		36-7-13
Haverkamp, Henryetta	11/13/84 Surv Aff.	PT SW¼	18.52A					36-10-05
English, Forrest S.	2/26/86 WD.	PT NE¼	2.35A approx	See Key # 35-1-03 for values				36-4-02
Vapor, Rudolph L. + Virginia H&W.	4/7/86 WD.	PT E½ SE¼	41.697A by deed	4170	4930	9100		36-8
~~Hammerle, Mary Frances Hamilton~~	~~4/7/86 Order~~	~~PT E½ SE¼~~	~~41.697A by deed~~	~~2910~~		~~2910~~		~~36-8-01~~
Prestwick Community Services Assn, Inc	3/12/85 Corp QCD.	PT NE¼ (Parcel 6)	1.014A	140		140		36-3-03
White Lick Water, Inc.	2/5/75 WD.	PT NE¼ (Parcel 7)	0.09A					36-3-02
Prestwick Holes, Inc	5/15/86 Corp QCD	W NE	48.080 A	5620	3600	9220	See 11	36-3
Matthews, Harry E. + Betty J. Matthews, Donald B. Matthews + Karen L. Matthews + Mark S. Matthews + Cheri A. Matthews, as Tenants in Common	7-28-86	W½ NE¼ NW¼	15.18A	Went to Matthews Meadows			See 11	36-2-04
Thrasher, Dale F. + Lynda A. H+W	8/2/87 Twd	Pt E½ SW¼	5.00A	1330	11,330	12,660	See 11	36-7-04
Kingseed, Glen A. + Debra S. H+W	8/20/87 Twd	Pt E½ SW¼	2.57A	1930	230	2160	See 11	36-7-12
~~Fields~~, Donald W.	2/23/87 EXEC. DEED	PT NW¼ NW¼	8.88A	930		930		36-1
~~Fields~~, Donald W.	2/25/87	PT NW¼ NW¼	41.32A	5420		5420		36-5
Freeman, Martha B.	7/31/86	PT SW NW¼	32.01A	3540	1260	4800		36-6
~~Fields~~, Donald W.	2/25/87	PT SE NW¼	.05A	110		110		36-6-02
~~Fields~~, Donald W.	2/25/87	PT SE NW¼	.06A	130		130		36-6-03
Freeman, Martha B.	7/31/86	PT SE NW¼	38.89A	4500	4130	8630		36-6-04
Barker, Michael W. + Nancy D. H+W	12/2/88	PT SW	9.27A					36-7-14
Vapor, R.L. + Virginia (H+W)	8/17/88 WD	PT E½ SE¼	41.697A. by deed	2910		2910		36-8-01

36

SECTION 16 TOWNSHIP 15 RANGE 1E HENDRICKS COUNTY, INDIANA, 19

Assessor's Plat-Book for WASHINGTON Township

Key Number on Plat	Parcel Number	NAMES OF OWNERS	DATE	DESCRIPTION	ACRES	Value of Lands	Value of Improvements	Value of Lands and Improvements
~~36-1~~	120-0110-0414-0	~~Briner, Harry Raymond (Life Estate); Shields, Elizabeth M., undivided ½ int.; Freeman, Martha Bernice, undivided ½ int.~~	~~11/12/71 Fi Dec~~	~~PT NW NW~~	~~8.88 A~~	~~930~~		~~930~~
36-2-01	120-0110-0424-8	Freeman, Frederick F., an unmarried adult	12/28/78 QCD	PT NE NW	1.00 A	1,070	4,430	5,500
36-2	120-0110-0419-3	Freeman, Freddie F., married	10/19/77 WD	NE NW reference only	13.71 A)			
36-2-02		Freeman, Freddie F., married	10/13/76 WD	PT NE¼ NW¼ See pg 213 assess 86'	5.29 A)			
36-2-03	120-0110-0434-5	Freeman, Martha B.	10/14/77 WD	ALL WENT TO NE CORNER W½ NW¼ MINOR PLAT 115 pg 186 82 pay 83'	1.00 A			
~~36-2-04~~	~~120-0110-0439-8~~	~~Freeman, Susan F.~~ Wood, Paul H & Susan F. (H+W)	~~12-9-80 WD~~ 1/2/79 WD	W½ NE¼ NW¼	19.00 A	2,090	5,200	7,290
~~36-2-04~~	Sect 11	Rickey, Horace P & Doris J. H+W	3/18/85 WD	W½ NE¼ NW¼	~~15.18A~~ 14.00 A	~~2090~~ 2030	~~5200~~ 5200	~~7290~~ 7230
~~36-4~~	120-0110-0449-5	Kikendall, William G. & English, Forrest S. & ~~Swinford, William & Crum, Howard E., as~~ tenants in common	9-23-81 WD ~~2/5/74~~	E NE	~~18.19A~~ 11.66A 7.01A ~~38.19~~ A	12160		12160
36-4	Sect. 11	English, Forrest S. & Frances E. (H+W)	4/12/88 WD	E NE	11.66A	1260		1260
~~36-3~~	120-0110-0444-2	Indun Realty, Inc., an Indiana Corporation	5/7/75 QCD	W NE	~~49.094~~ 38.094A	5,750	3,600	~~9350~~
~~36-3~~		~~Fit Development Corp.~~ National Bank of Brunswood.	~~5/5/86 2nd QCD~~ 6/28/85 QCD	W NE	~~48.08A~~	~~5750~~	~~3600~~	~~9350~~
36-4-01	120-0110-0455-4	Shaffer, K. J.	5/26/77 WD	PT E½ NE¼	41.81 A	3,940		3,940
~~36-5, 6~~	120-0110-0460-9	~~Briner, Harry Raymond (Life Estate); Shields, Elizabeth M., undiv. ½ int.; Freeman, Martha Bernice, undiv. ½ int.~~	~~11/12/71 Fi Dec~~	~~PT NW~~	~~110.12 A~~	~~12,900~~	~~5,390~~	~~18,290~~
36-6-01	120-0110-0465-1	Shields, ~~Elizabeth M. &~~ Donald W.	~~4/11/71 WD~~ 5/12/86 aff	PT SE NW	1.00 A	800	5,030	5,830
36-7	120-0110-0470-6	Haverkamp, Alvin & Henryetta	4/3/67 QC & WD	PT SW & PT W SE	71.06A ~~73.54A 76.11 A~~)	17,700	17,970	35,670
36-10		Haverkamp, Alvin & Henryetta	4/3/67 QC & WD	PT SE & PT SW	47.493A ~~66.013~~ A)			
36-7-01	120-0110-0475-9	Gootee, Robert F. & Marjorie L.	1/24/68	PT NE SW & PT NW NW	5.00 A	2,070	12,270	14,340
36-7-02	120-0110-0480-3	Robbins, Wayne Jr. & Joan Darlene	6/4/70	PT E½ SW¼	5.01 A	1,330	12,450	13,780
36-7-03	120-0110-0485-6	Pensinger, Larry E. & Rachel L.	4/17/71	PT SW & PT W SE	5.00 A	1,330	11,200	12,530
~~36-7-04~~	~~120-0110-0490-0~~	~~Bott, John U. Jr. & Susan E.~~	~~1/18/72~~	~~PT E½ SW¼~~	~~5.00 A~~	~~1,330~~	~~11,330~~	~~12,660~~
~~36-7-04~~	~~120-0110-0490-0~~	~~Seguin, Raymond L. & Nancy~~	~~9-15-80 WD~~	~~Pt E½ SW¼~~	~~5.00A~~	~~1,330~~	~~11,330~~	~~12,660~~
~~36-7-05~~	~~120-0110-0495-3~~	~~Kingsway Christian Church, Inc.~~	~~11/12/76 QCD~~	~~PT SW~~	~~5.56 A~~	~~1,000~~		~~1,000~~
~~36-7-05~~	~~120-0110-0495-3~~	~~Cox, Wayne C. & Barbara B.~~	~~9-11-80 corp WD~~	~~Pt SW~~	~~5.56A~~	~~1000~~		~~1,000~~
~~36-7-06~~	~~120-0110-0500-0~~	~~Haverkamp, James & Beverly A. H&W~~	~~3/8/76 WD~~	~~PT E½ SW¼~~	~~3.00 A~~	~~1,270~~	~~15,010~~	~~16,280~~
36-7-06	Sec 11	Kingseed, Glen A. & Debra S. H+W ~~Bott, John U. Jr. & Susan E. H+W~~	8/20/87 wd ~~4/15/85 WD~~	Pt E½ SW¼	3.00A	1270	15,010	16,280
36-7-07	120-0110-0505-3	~~Russell, L.~~ Joseph & Connie M. H&W	9/24/79 WD	PT SW¼	4.01 A	2770	15010	17780
36-7-08	120-0110-0510-8	Parks, Ralph E. & Doris M. H&W	4/1/77 WD	PT SW¼	5.03 A	1,330	12,100	13,430
36-7-10		~~Eads, Charles V. & Linda L. H&W~~ Snyder, Philip H. & Nancy E. H+W	~~5/24/79 WD~~ 3/6/84 wd	PT SW¼	5.86 A	2400	15170	17570
36-7-11		~~Gross, Bobby G. & Elizabeth J.~~ Owens, Jay A. & Lorraine H+W	~~4/25/79 WD~~ 5/7/86 WD	PT SW¼	5.27 A	2530	18530	21060
	~~0110-0515-0~~	~~Parsons, Hazel M.~~	~~7/7/78 Sur/Aff~~	~~E SE~~ (includes 35-18)	~~80.00 A~~)	~~6,550~~	~~4,930~~	~~11,482~~
		~~ot, Charlie E. & Jeania Kay H&W~~	7/23/73 WD	PT SW SE & PT SE SW	1.58 A	1,100	2,750	3,850

16-15-1E


Gov. 80.34 chs
8.88A
41.32A
32.01 A
2.29A
MINOR PLAT #178
MATTHEWS MEADOWS
17.16A
See Pg. 228
MINOR PLAT #160
13.91A
SEE PG. 213
19.57A TOTAL
6-04
38.89A
PRESTWICK ESTATES
Sec. one
Page 100 PRESTWICK Book
13.88A
14.556A
Prestwick Estates Section
Pg 102
80A
49.394
48.080A
3-01
2.38A
MINOR PLAT #109
20.00A See pg. 184
SEE CREEK-VIEW ACRES
See pg 35
Pg. 193
4-02
2.35A approx.
See 36-1-03
4-01
41.81A
41.697A. by deed
8-01
41.697A. by deed
WILDERNESS ESTATES
PAGE-119
5.03A
5.27A
7-05
5.56
5.86A
7-10
7-9
7-07
7-01
5.0A
7-14
7-13
2.48A
10-05
9.25A
9.27A
2.57A
71.06A
73.54A
10-03
10-04
5.46 A.
1.66A
11.677A
10-01
1.58A
Gov. 80.30 chs

SECTION 17 TOWNSHIP 15 RANGE 1E HENDRICKS COUNTY, INDIANA, 19

Assessor's Plat-Book for WASHINGTON Township

	NAMES OF OWNERS	DATE	DESCRIPTION	ACRES	Value of Lands	Value of Improvements	Value of Lands and Improvements	Parcel Number	Key Number on Plat
	~~Baker, John L. & Mildred R. Sentinuemen~~	~~11/15/85 Exec D~~							
	~~Stanton, Frank H. & Vermell M. H&W~~	~~2-29-80 WD~~ ~~5/31/73~~	Pt E SW Tract 2	10.00 A)	2,740	1,400	4,140	120-0110-0642-4	~~37-13-06~~
	~~Baker, John L.~~	~~2-29-80 WD~~							
	~~Stanton, Frank H. & Vermell M. H&W~~	~~5/31/73~~ 11/15/85 Exec D.	~~Pt~~ E SW Tract 3	9.00 A)					37-13-07
	Yoder, Quentin E. & Bernadelle R.	11/4/66 WD	W SE	~~1.488 A~~ ~~11.945 A~~	940		940	120-0110-0647-7	37-14
	Walters, Alfred F. & Madonna R.	7/17/78 QCD	Pt E½ SW¼	5.183 A	750	15280	16030	120-0110-0643-9	37-13-08
	Boeckx, Ferdinand L. & Dianne L.	10/14/68 WD	Pt W SE	3.42 A	1,600	2,030	3,630	120-0110-0652-1	37-14-01
	Jennings, Paul & Virgie C.	3/19/65	Pt W SE	14.00 A	2,240	9,500	11,740	120-0110-0657-4	37-14-01-01
	Hensley, Paul E. & Joy Ann H&W	1/11/73 WD	Pt W SE	6.30 by surv 6.72 A	2,200	10,820	13,020	120-0110-0662-9	37-14-01-01-01
	~~Reynolds, Paul D. & Gertrude~~	~~3/13/62~~	~~Pt NW SE~~	~~15.00 A~~	~~4830~~	~~6,690~~	~~8,520~~	~~120-0110-0667-1~~	~~37-14-02~~
	Fathauer, Darrell L. & Cynthia H&W	12/3/86 WD	Pt NW SE	15.00A	1830	6690	8520	See 11	37-14-02
	Bell, Jack R. & Carol A.	4/2/71 WD	Pt W½ SE	1.00A ~~2.00 A~~	1000	6,140	7140	120-0110-0672-6	37-14-03
1	~~Adamson, Billy G. & Shirley L.~~	~~9/13/68 WD~~	~~Pt W SE~~	~~8.58 A~~	~~2,000~~	~~8,950~~	~~10,950~~	120-0110-0677-9	~~37-14-04~~
	Lebo, Orval Jean & Shirley H&W.	2/2/83 QCD.	PT W SE	8.58A	2000	8950	10950		37-14-04
	Baker, John C. & Lora J.	11/20/67	Pt W SE	3.60 A	1,600	7,270	8,870	120-0110-0682-3	37-14-04-01
	Harris, Joseph A. & Genevieve J. ~~H&W as one party~~ Harris, Frank J., an adult, as joint tenants with rights of survivorship	6/21/77 WD	Pt W SE	8.00 A	~~1,670~~	~~12,920~~	~~14,590~~	120-0110-0687-6	37-14-05
	Harris, Joseph A. & Genevieve J. H&W as 1 party & Harris, Frank J. & Candis M. H&W as another party Joint tenants with rights of survivorship	1-8-82 WD 2/11/83 QCD	Pt W SE	8.00A	1,670	15430	17100	120-0110-0687-6	37-14-05
	Welling, Arthur R. Jr. ~~& Barbara A. H&W~~	~~10/11/78~~ WD	Pt W½ SE¼	.855 A	1,070	8,820	9,890	120-0110-0692-0	37-14-06
	Volpp, Gary A. ~~& Karen Sue H&W~~	9/6/85 WD ~~1/26/77 WD~~	Grayson, Beatrice Kay, Tenants in Common Pt W SE	.81 A By surv	1,000	11,500	12,500	120-0110-0697-3	37-14-07
	Hutte, Ernest & Diana H&W	5/4/77	Pt W½ SE¼	.60 A)	1280	11440	12 720	120-0110-0702-0	37-14-08
	~~Hutte, Ernest & Diana H&W~~	~~7/7/78 WD~~	~~Pt W½ SE¼~~	~~.79 A~~)					37-14-09
	Battershall, John H. & Helen Ann	6/26/67	Pt SE SE (See 36-10-02 for value)	1.34 A	See 36-10-02 For Value			120-0110-0525-8	37-16-01
	Stidam, Carl E. & Wilma J. H&W	4/4/72 WD	Pt SW NE	2.00 A	1130	3780	4910	120-0110-0707-3	37-17
	Went to Wilderness Estates See Page 119 Washington		For Reference Only		See Page 119				37-15
			For Reference Only		See Page 119				37-16
	Truax, Michael J.	7/2/81 WD	Pt W½ SE¼	.79A	~~1410~~	~~11070~~	~~12480~~		~~37-14-09~~
	Harris, Frank J. & Candis M. H&W as tenants by entireties	6/9/81 WD	Pt SE¼	1.00A	130		130		37-14-03-01
	~~Haverstine, Michael & Michelle S.~~	~~8/30/82 Corp WD.~~	~~PT NW~~	~~1.93A~~	~~1470~~	~~5530~~	~~7000~~	~~Sect #11~~	~~37-1-01~~
	Main, John F.	2/22/83 WD.	PT W SW	10.41A	2490	3580	6070	Sect #11	37-9
	Main, John F.	2/22/83 WD.	PT W SW	4.95A					37-10
	Main, John F.	2/22/83 WD.	PT W SW	3.24A					37-11
	~~Wagner, Timothy P. & Cheri L.~~	~~9/6/84 W.D.~~	~~Pt W½ SE¼~~	~~1.697A~~	~~1430~~	~~8290~~	~~9720~~		~~37-14-10~~
	Shaffer, Richard W. & Gina L. H&W	9/25/84 WD	PT W ½ SE ½	.79A	1410	11070	12480	Sect 11	37-14-09
	Wilson, Robert Joseph, Sr. & Sharon Lee H&W	12/27/85 WD.	PT N1/2	10.00A by survey ~~8.09A~~		all went to minor Plat 165 Amended			37-8-02
	Prestwick Sales, Inc.	5/15/86 Corp QCD	Pt N NE	By deed 16.45 A ~~16.7 A~~	910		910	Sec 11	37-3
	Jackson, David Lynn	6/17/87 WD	Pt W½ SE¼	1.697A	1430	8290	9720	Sect 11	37-14-10

37

SECTION 17 TOWNSHIP 15 RANGE 1E HENDRICKS COUNTY, INDIANA, 19

Assessor's Plat-Book for WASHINGTON Township

Key Number on Plat	Parcel Number	NAMES OF OWNERS	DATE	DESCRIPTION	ACRES	Value of Lands	Value of Improvements	Value of Lands and Improvements
~~37-1~~	~~120-0110-0541-4~~	~~Blair, Arthur Jr.~~	~~10/11/34~~	~~Pt NW~~	~~121.09 A~~	~~16,230~~		~~16,230~~
37-1	Sect #	Stegmoller, John W. & Carol Jean, Ten in common, ½ int. each	6/25/82 WD	PT NW	121.09A	16230		16230
~~37-1-01~~	~~120-0110-0546-7~~	~~Ciers, Leonard J. & Catherine I. H&W~~	~~8/1/79 WD~~	~~PT NW~~	~~1.92 A~~	~~1,470~~	~~5,530~~	~~7,000~~
37-1-01	120-0110-0546-7	Employee Transfer Corp. (an Oh. Corp)	9-24-80 WD	Pt NW	1.92 A	1470	5530	7000
~~37-1-02~~	~~120-0110-0551-1~~	~~Syrus, Jeffrey L. & Dana R. H&W~~	~~3/21/77 WD~~	~~PT NW~~	~~3.01 A~~	~~1,670~~	~~6,330~~	~~8,000~~
37-1-02	120-0110-0551-1	Heiss, Albert L. & Faith A (H&W)	10/2/80 WD	PT NW	3.01A	1,670	6,330	8,000
37-2	120-0110-0556-4	Meranda, Robert E. & Judith A. H&W	8/15/77 WD	PT W NW	17.39 A	3,210	9,670	12,880
37-3	120-0110-0561-9	Indun Realty, Inc., an Indiana Corporation	5/7/75 QCD	PT N NE	16.70 A	920		920
~~37-3~~		~~1st Development Corp. Inc~~ National Bank of Dalewood	5/15/85 Exec Deed 6/28/85 Exec Deed	PT N NE	16.70A	920		920
37-3-01	120-0110-0566-1	~~Scridde, Russell F. & Loretta G.~~ Ringerter, Randel & Allison H&W	~~8/16/58~~ 6/16/88 wd	Pt NW NE & Pt NE NW	1.80 A	1,470	5,090	6,560
~~37-4~~	120-0110-0571-6	BY PARTITION DECREE Briner, Harry Raymond (Life Estate); Shields, Elizabeth M. undiv. ½ int.; Freeman, Martha Bernice undiv. ½ int.	11/12/71	~~E NE~~	~~80.00 A~~)	~~8,430~~		~~8,430~~
~~37-5~~		~~Briner, Harry Raymond (Life Estate) et al~~	~~11/12/71~~	~~PT N NE~~	~~24.445 A~~)			
37-5-01	120-0110-0576-9	Wagers, Estill & Sally	7/26/63	PT N	1.10 A	1,130	5,900	7,030
37-6	120-0110-0581-3	Sutton, ~~Carole Ann, Married~~ Gary C. & Carole Ann	~~12-3-80 WD~~ ~~6/8/77 WD~~	PT W NE	18.52 A	2710	11830	14540
37-7	120-0110-0586-6	Beasley, Charles ~~D. & Carolyn E. H&W~~ Dean	8/28/81 QCD ~~12/10/71 WD~~	PT SE NW	~~1.25 A~~ 3.169A	2640	1370	4010
37-7-01		Beasley, Carolyn Edith	8/28/81 QCD	Pt SE¼ NW¼	1.055A	880	3630	4510
~~37-8~~	~~120-0110-0591-0~~	~~Briner, George B. & Gertrude M.~~	~~1/14/42~~	~~PT SW NE & PT S NW~~	~~13.72 A~~	~~2,670~~	~~2,680~~	~~5,350~~
~~37-8~~		Rigg, Marjorie E.	12/27/82 Exec St.	PT SW NE + PT S NW	~~1.17A 9.26A~~ 13.76A	1130	2560	3690
37-8-01	120-0110-0596-3	Sutton, ~~Carole Ann, Married~~ Gary C. + Carole Ann H+W	~~12-3-80 WD~~ ~~6/8/77 WD~~	PT SW NE	17.21 A	1090		1090
~~37-8-C-1~~		~~Riggs, Marjorie E.~~	~~12-21-82~~	~~Pt SW NE + Pt S NW~~	~~1.17A~~			
~~37-9~~	~~120-0110-0601-0~~	~~Storm, Chester L. + Ida Marie H+W Tenants by Entireties~~	~~2/9/70 Aff~~ 7-20-82	~~PT W SW~~	~~10.41 A~~)	~~2,490~~	~~3,580~~	~~6,070~~
~~37-10~~		~~Storm, Chester L. + Ida Marie H+W Tenants by Entireties~~	~~2/9/70 Aff~~ 7-20-82	~~PT W SW~~	~~4.95 A~~)			
~~37-11~~		~~Storm, Chester L. + Ida Marie H+W Tenants by Entireties~~	~~2/9/70 Aff~~ 7-20-82	~~PT W SW~~	~~3.24 A~~)			
~~37-9-01~~	~~120-0110-0606-3~~	~~Baker, John L. + Mildred R. Ten. in common~~ ~~Stanton, Frank H. & Vermell M. H&W~~	~~2-27-80 WD~~ ~~5/31/73~~ 1/15/85 Exec D	~~Pt W SW~~	~~17.41 A~~)	6,400		6,400
~~37-10-01~~		~~Baker, John L. + Mildred R. Ten in Common~~ ~~Stanton, Frank H. & Vermell M. H&W~~	~~2-27-80 WD~~ ~~5/31/73~~	~~Pt W SW~~	~~11.55 A~~)			
~~37-11-01~~		~~Baker, John L. + Mildred R. Ten in Common~~ ~~Stanton, Frank H. & Vermell M. H&W~~	~~2-27-80 WD~~ ~~5/31/73~~ 1/15/85 Exec D	~~Pt W SW~~	~~10.15 A~~)			
~~37-12-01~~		~~Baker, John L. + Mildred R. Ten in Common~~ ~~Stanton, Frank H. & Vermell M. H&W~~	~~2-27-80 WD~~ ~~5/31/73~~ 1/15/85 Exec D.	~~Pt W SW~~	~~11.36 A~~)			
37-13	120-0110-0611-8	Rowe, Cynthia Lee (DVM) + Michelle Bensman ~~Carlton, Beecher M. & Nola~~	11/1/88 WD ~~10/20/51~~	~~Pt SW~~	~~19.454 A~~	3,380	2,650	6,030
~~37-13-01~~	~~120-0110-0616-0~~	~~Baker, John L. + Mildred R. Ten. in common~~ ~~Stanton, Frank H. & Vermell M.~~	~~2-27-80 WD~~ ~~4/20/63~~	~~E SW~~	~~1.00 A~~	~~1,070~~	~~7,510~~	~~8,580~~
37-13-01	Sect 11	Baker, John L.	1/15/85 Exec D	E SW	1.00A	1070	7510	8580
~~37-13-02~~	~~120-0110-0621-5~~	~~Oren, George E. & Lillian T. H&W~~	~~11/8/71~~	~~Pt E½ SW¼~~	~~10.37 A~~	~~1,800~~	~~7,610~~	~~9,410~~
37-13-02	Sec 11	McFerran, Robert M. + Betty Jean H+W	5/21/87 Guardians Deed	Pt E½ SW¼	10.37A	1800	7610	9410
37-13-03	120-0110-0626-8	Wolf, James Thomas & Carole Sue H&W	9/17/74 WD	Pt E SW	10.00 A	1,800	10,800	12,600
~~37-13-04~~	~~120-0110-0631-2~~	~~Luke, Fred E. & Margo M. H&W~~	~~10/20/72~~	~~Pt E½ SW¼~~	~~5.183 A~~	~~1,470~~	~~8,980~~	~~10,450~~
37-13-04	120-0110-0631-2	Bohlen, ~~Harold Glenn + Lorrie S. (H+W)~~	~~12-3-80 WD~~ 3-3-85 QCD	Pt E½ SW¼	5.183A	1,470	10440	11910
~~37-13-05~~	~~120-0110-0636-5~~	~~Anderson, George A. Jr. & Karen L. H&W~~	~~6/28/79 WD~~	~~Pt E½ SW¼~~	~~9.81 A~~	~~1,800~~	~~14,440~~	~~16,240~~
37-13-05	Sec 11	Mulinix, Douglas M. & Juanita S. ~~Ann~~ Ellen	10/5/87 wd	Pt E½ SW¼	9.81A	1800	14,440	16,240
37-1-01	Sec 11	Thompson, Melvin L. & Pamela E. H+W	9/16/87 wd	PT NW¼	1.92A	1470	5530	7000

SECTION.....TOWNSHIP.....RANGE.....HENDRICKS COUNTY, INDIANA, 19.....

Assessor's Plat-Book for .....Township

	NAMES OF OWNERS	DATE	DESCRIPTION	ACRES	Value of Lands	Value of Improvements	Value of Lands and Improvements	Parcel Number	Key Number on Plat
				~~40.92 A~~					37-4
B7-A	Schields, Donald W.	2/25/87 EXD.	PT NE 1/4	~~40.85 A~~					~~37-4-01~~
B7-B-01	~~Freeman, Martha B.~~	7/31/86		~~21.90 A~~					37-5
B	~~Schields, Donald W.~~	~~2/25/87 EXD.~~	~~PT NE 1/4~~	~~2.63 A~~					~~37-5-02~~
	~~Freeman, Martha B.~~	~~7/31/86~~							

SECTION.....TOWNSHIP.....RANGE.....HENDRICKS COUNTY, INDIANA, 19.....

Assessor's Plat-Book for .....Township

Key Number on Plat	Parcel Number	NAMES OF OWNERS	DATE	DESCRIPTION	ACRES	Value of Lands	Value of Improvements	Value of Lands and Improvements
37-4		Schields, Donald W. BY EXE. Deed	2/25/87	NE 1/4 NE 1/4	40.92A	3680		3680
37-4-01		Freeman, Martha B. PART. Decree	7/31/86	SE 1/4 NE 1/4	40.85A	2820		2820
37-5		Schields, Donald W. BY EXE. Deed	2/25/87	PT NW 1/4 NE 1/4	21.90 A	1270		1270
37-5-02		Freeman, Martha B. PART. Decree	7/31/86	PT NW 1/4 NE 1/4	2.63A	1090		1090
37-3-02		BUNKER INVESTMENTS INC.	10/29/87 QWD	PT NW NE 1/4	.286 A	310		310
37-8	Sect. 11	Taylor, Michael D. + Patricia J.	6/8/88 WD	PT SW NE + PT S NW	1.17A	1130	2560	3690

17-15-1E

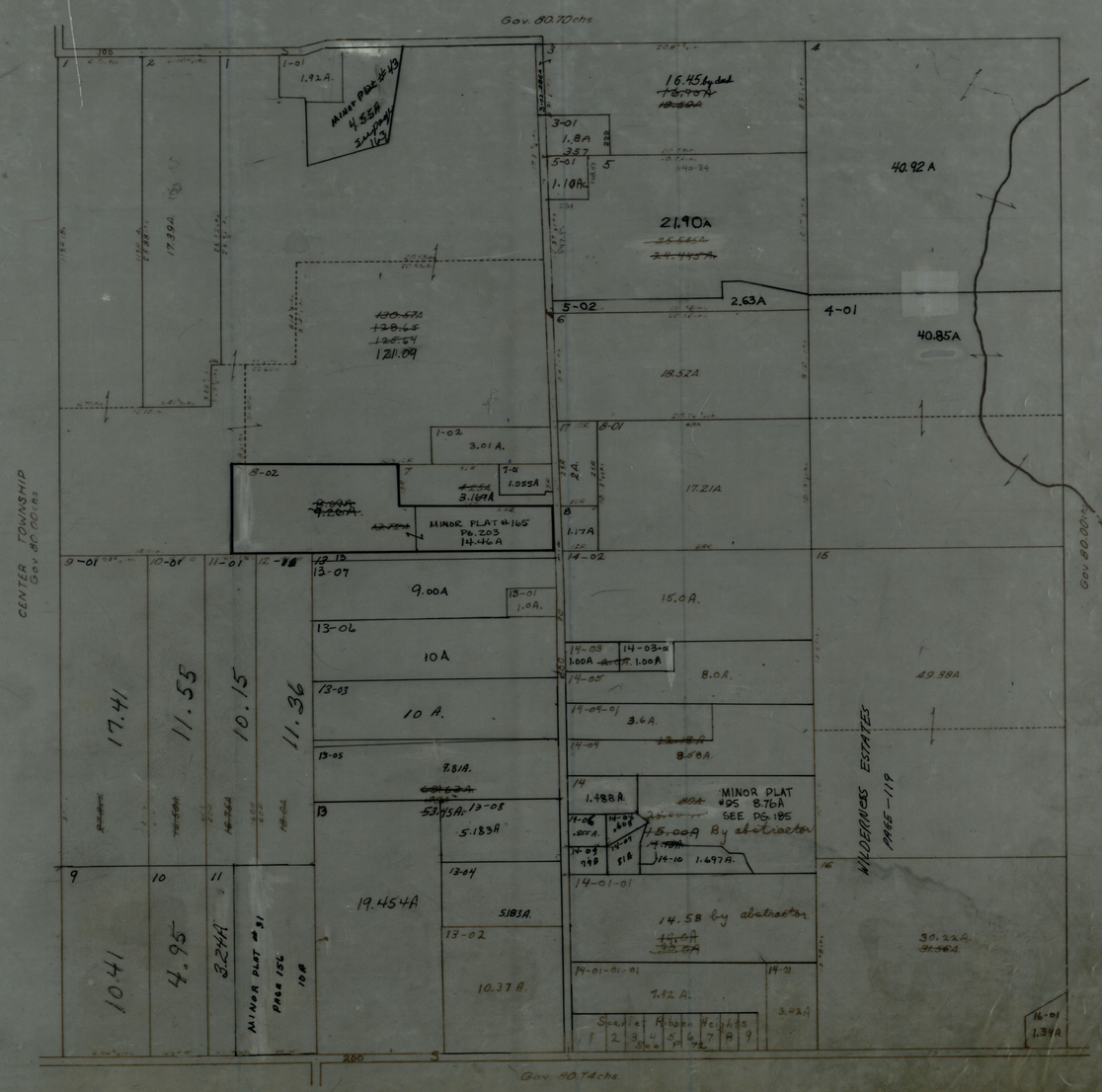
Gov. 80.70 chs
CENTER TOWNSHIP
Gov 80.00 chs
Gov 80.00 chs
Gov 80.74 chs
1-01
1.92A.
MINOR PLAT #43
4.55A
3-01
1.8A
5-01
1.10A
16.45 by dad
21.90A
40.92 A
5-02
2.63A
4-01
40.85A
18.52A
17.39A
121.09
1-02
3.01 A.
8-01
17.21A
8-02
3.169A
1.055A
MINOR PLAT #165
PG. 203
14.46A
1.17A
9-01
10-01
11-01
12-01
13-07
9.00A
13-01
1.0A.
14-02
15.0A.
13-06
10A
14-03
1.00A
14-03-01
1.00A
8.0A.
49.38A
13-03
10 A.
14-04-01
3.6A.
14-04
8.58A.
17.41
11.55
10.15
11.36
13-05
9.81A.
53.45A.
13-08
5.183A
14
1.488A.
MINOR PLAT
#95 8.76A
SEE PG. 185
15.00A By abstractor
14-10
1.697A.
WILDERNESS ESTATES
PAGE-119
13-04
5.183A.
19.454A
14-01-01
14.58 by abstractor
30.22A.
13-02
10.37 A.
14-01-01-01
7.42 A.
14-01
3.42A
16-01
1.34A
10.41
4.95
3.24A
MINOR PLAT #31
PAGE 156
10A
Scarlet Ribbon Heights
1 2 3 4 5 6 7 8 9
See P. 72

SECTION 20 TOWNSHIP 15 RANGE 1E HENDRICKS COUNTY, INDIANA, 19

Assessor's Plat-Book for WASHINGTON Township

NAMES OF OWNERS	DATE	DESCRIPTION	ACRES	Value of Lands	Value of Improvements	Value of Lands and Improvements	Parcel Number	Key Number on Plat
~~Coffman, Earnest H. & Doris H&W~~	~~12/5/83 Corrective Deed 10/14/77 WD~~	~~PT SE¼ SE¼~~ Tract 1	~~1.82 A~~)	~~500~~		~~500~~	120-0110-0823-5	~~38-13-02~~
Coffman, Earnest H. & Doris H&W	~~12/5/83 Corrective Deed 10/14/77 WD~~	PT ~~SE¼~~ SE¼ Tract 2	2.00 A)	1,170		1,170		38-13-03
Maners, Roy L. & Wanda L. H&W	7/8/72 WD	SW SE (Void in 1973)	5.00 A By Deed					38-14
~~Richmond, Wayne H. & Roxy J. H&W~~	~~6/14/76 WD~~	~~PT SW¼ SE¼~~	~~9.56 A~~	~~1,070~~	~~3,950~~	~~5,020~~	~~120-0110-0828-8~~	~~38-14-01~~
~~Williams, Windford Jr. + Mary F. (H+W) + Jerry Williams~~	~~6/23/87 QCD 10/28/80 WD~~ 4-26-82 QCD	PT SW'/4 SE'/4	9.56A	1,070	3,750	5,020	120-0110-0828-8	38-14-01
Doss, Barry L. & ~~Jeanette H&W~~	~~12/26/73 WD~~	PT ~~SW¼~~ SE¼	7.00 A	670		670	120-0110-0833-2	38-14-01-01
~~Newman, Duane E. + Sharon K. H+W Reed, Lee & Virginia C. H&W~~	~~9/15/84 WD 5/22/73 WD~~	~~PT SW¼ SE¼~~	~~5.00 A~~	~~1,600~~	~~10,050~~	~~11,650~~	120-0110-0838-5	~~38-14-02~~
Colbert, Charles E. + Jacqueline S. (H+W)	1/23/87 WD	Pt SW¼ SE¼	5.00A	1600	10,050	11,650	Sec 11	38-14-02
Martin, Robert E. Jr. & Mary Jayne H&W	10/31/73 WD	PT SW¼ SE¼	5.00 A	1,600	9,220	10,820	120-0110-0844-4	38-14-03
~~Duttle, Robert J. + Zenda R. (H+W) Battrell, L. Wayne & Janice A.~~	~~7/9/83 WD 5/30/72~~	PT SW¼ SE¼	5.00 A	1,600	9,750	11,350	120-0110-0849-7	38-14-04
Brand, Earl J. & Johanna H&W	7/31/72 WD	PT SW ¼ SE¼	5.00 A	1,600	12,280	13,880	120-0110-0854-1	38-14-05
Holmes, Leslie R. & Anna G.	1/21/66 WD	PT SE SE	16.00 A	2,130		2,130	120-0110-0859-4	38-15
Broyles, Glen & Esther H+W	6-20-79	E NW	25'				102-0110-0717-0	38-2
~~Rothwell, Charles T. & Helen M.~~	~~5/16/85 QCD 4-29-80 WD~~	E NW 25'	.77A	60		60	120-0110-0717-0	38-2
Meiners, Michael + Rebecca H+W	5/16/85 WD	E NW 25'	.77A	60		60	See 11	38-2
Tucker, Dennis E + Kathleen M. H+W	10-26-81 CWD	E NW	5.00A By Deed	2080	14,580	16,660		38-2-10
~~Whitt, Jeffrey B. + Sherri Diane H+W 12/5/83 WD.~~	~~9/16/86 WD~~	PT W½ NW¼	~~.57A~~	~~820~~	~~8080~~	~~8900~~		~~38-5-01~~
Coffman, Brian E.	12/19/83 WD.	PT SE¼ SE¼	~~1.58A~~ .58A	120		120		38-13-02
Lewallen, Gary & Pamela H+W.	7/9/85 WD	PT E½ SE¼	2.00A	1670	10170	11840		38-13-04
Howard, Robert B, Jr. & Pamela J.	7/10/86 WD.	PT SW¼ NW¼	0.77A	920	7160	8080		38-7-01
Whitt, Jeffrey B.	5/11/87 QCD	Pt W½ NW¼	.57A	820	8080	8900	See 11	38-5-01
Howard, Robert B. Jr. & Pamela J. H&W	4/20/88 WD.	PT SW NW	1.0A					38-7-03
Stapert, Richard L. & Anna L. H&W	3/22/88 WD	PT SW NW	1.257A					38-7-04
Grubbs, Leo R. & Jewel H&W	3/25/88 WD	PT SW NW	1.257A					38-7-02

38

SECTION 20 TOWNSHIP 15 RANGE 1E HENDRICKS COUNTY, INDIANA, 19 920

Assessor's Plat-Book for WASHINGTON Township

Key Number on Plat	Parcel Number	NAMES OF OWNERS	DATE	DESCRIPTION	ACRES	Value of Lands	Value of Improvements	Value of Lands and Improvements
38-1	120-0110-0712-8	Croover, Lloyd W. & Nancy L.	3/17/70 WD	PT NW NW	22.00 A	2,790	15,930	18,720
~~38-2~~	~~120-0110-0717-0~~	~~Schober, Roy Arthur & Diana S. H&W~~	~~6/20/79 WD~~	~~E NW~~	~~3.278 A~~	~~670~~		~~670~~
~~38-2-10~~	~~120-0110-0717-0~~	George Johnson Builders Inc. Tucker, Dennis E. & Kathleen M.	7-16-21 WD ~~6/14/80 WD~~	E NW	5.00A per deed	670		670
38-2-02	120-0110-0722-5	~~Rothwell, Charles T. & Helen M. H&W~~	~~6/22/78 WD 5/16/85 Corr~~	~~PT E½ NW¼~~	~~5.00 A~~	~~2,130~~	~~9,850~~	~~11,980~~
38-2-02	Sect 11	Maines, William R. & Rebecca H+W	5/16/85 wd	Pt E½ NW¼	5.00A	2130	9850	11,980
38-2-03		Broyles, John & Anita S. H&W	7/21/72	PT E½ NW¼ Now Lot 16 in Acorn Acres	2.05 A	See page 129-16		
~~38-2-04~~	~~120-0110-0727-8~~	~~Lowhorn, Shelby L. & Elda R. H&W~~	~~8/4/78 WD 8/23/82 QCD~~	~~PT E NW~~	~~5.05 A~~	~~2,130~~	~~10,860~~	~~12,990~~
38-2-04	Sec 11	Mayo, Daryl M. & Lavora R. H+W	7/23/86 wd	Pt E NW	5.05A	2130	10,860	12,990
38-2-05	120-0110-0732-2	Sherrill, William N. & Patricia E. H&W	12/12/75 WD	PT E½ NW¼	5.02 A	2,130	9690	11820
~~38-2-06~~	~~120-0110-0737-5~~	~~Wagner, Frankie & Catherine Benge, Johnny Arthur & Gladys Ann H&W~~	~~7/24/80 WD 7/13/76 WD~~	~~PT E½ NW¼~~	~~5.04 A~~	~~2,130~~	~~14610~~	~~16740~~
38-2-06	Sect 11	Schaffer, Francis & Margret E. H+W	7/24/86 aff 6/4/84 wd	Pt E½ NW¼	5.04A	2130	14610	16740
~~38-2-07~~	~~120-0110-0743-1~~	~~Sparks, Ronald W. & Karen Kay H&W~~	~~9/27/76 WD~~	~~PT E½ NW¼~~	~~5.01 A~~	~~2,130~~	~~10,010~~	~~12,140~~
38-2-07	Sec 11	Burleson, Jimmy N. & Vicki Sue H+W	7/30/86 wd	Pt E½ NW¼	5.01A	2130	10,010	12,140
38-2-08	~~120-0110-0748-7~~	~~Braeger, Michael W. & Peggy H&W~~	~~5/10/77 WD~~	~~PT E½ NW¼~~	~~5.97 A~~	~~2,140~~	~~17680~~	~~19820~~
38-2-08	Sec 11	Brinsley, Steven E. & Karen J. H+W	3/26/87 wd	Pt E½ NW¼	5.97A	2140	17680	19820
38-2-09	120-0110-0753-3	Wilson, Michael W. & Sharon G. H&W	2/28/78 Corp WD	PT E½ NW¼ Tract 20	5.01 A	2,130	11,460	13,590
38-3	120-0110-0758-4	Benning, Carl J. & Evelyn M. H&W	8/31/77 WD	PT W NE	25.89 A	4,500		4,500
38-3-01	120-0110-0763-9	Overman, John L. & Bertha A.	1/19/61	PT NW NE	2.19 A	1,200	10,290	11,490
38-3-01-01	120-0110-0768-1	Raisor, Samuel D. & Naomi F. H+W ~~Shelton, Samuel L. & Wilma J.~~	3/25/88 wd ~~6/21/76 Corp WD~~	PT NW¼ NE¼	1.00 A	1,000	12,040	13,040
38-3-02	120-0110-0773-6	Stevenson, Harvie R. & Thelma G.	5/6/71	PT W½ NE¼	25.00 A	4,160		4,160
38-3-03	120-0110-0778-9	Benning, Carl J. & Evelyn M. H&W	8/11/72	PT W NE	6.00 A	2,170	14,700	16,870
38-3-04	120-0110-0783-3	Raisor, Samuel D. & Naomi F.	6/22/77 WD	PT NW¼ NE¼	10.00 A	2,170	5,160	7330
38-4	120-0110-0788-6	Taylor, Noble & Dorothy H+W ~~Fry, Marvin E. & Dorothy M.~~	8-27-81 wd ~~7/31/70 WD~~	NE NE	~~41.22 A~~ 40.00 A	Went to minor Plat 231		
38-5, 7	120-0110-0793-0	Whitt, Leon B. & Mable I.	9/1/67 WD	Pt W NW Pt went to minor plat 213	~~57.45A~~ 48.07A ~~51.56~~ 50.00 A	7810		7810
38-6	120-0110-0798-3	Haynes, Otis M. & Ruth P. H&W	9/1/71 QCD	SE NE	40.00 A)	8,230		8,230
38-11		Haynes, Otis M. & Ruth P. H&W	9/1/71 QCD	N NE SE	20.00 A)			
38-8	120-0110-0803-0	Stevenson, Harvie R. & Thelma G.	8/28/67 WD	Pt SW NE	12.84 A)	8,530	10,770	19,300
38-10		Stevenson, Harvie R. & Thelma G.	8/28/67 WD	Pt NW SE	40.00 A)			
38-9	120-0110-0808-3	Gibbs, John F. & Lydia A.	3/31/69 WD	SW	154.17 A	21,870	4,350	26,220
38-13	120-0110-0813-8	Lewallen, Clifford & Mildred M.	4/1/60	Pt E SE	38.18 A	4910	5630	10540
38-13-01	120-0110-0818-0	Coffman, Earnest & Doris H&W	6/11/73 WD	PT SE¼ SE¼	2.00 A	1,670	12190	13860

20-15-1E

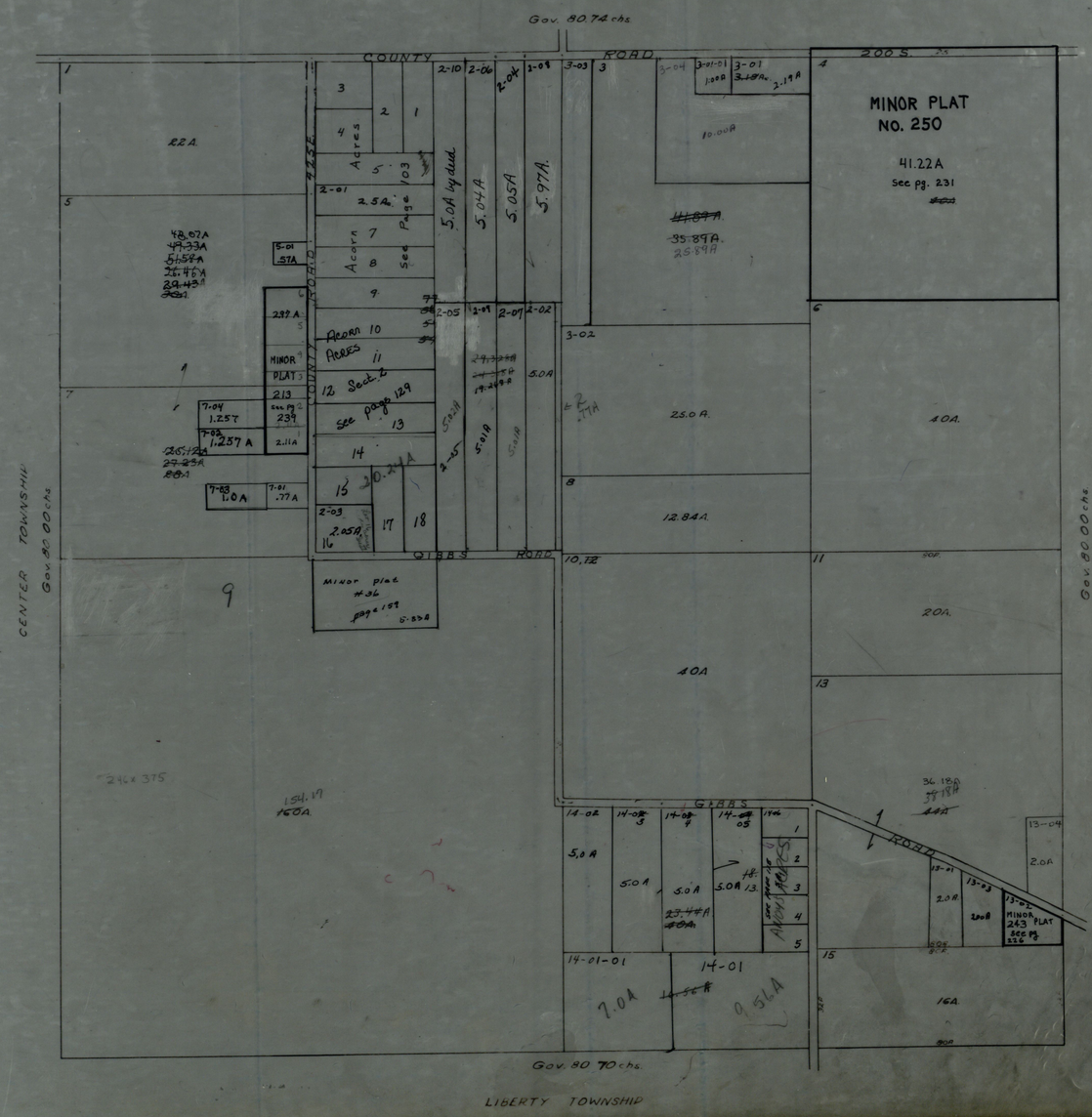
Gov. 80.74 chs.
COUNTY ROAD 200 S.
MINOR PLAT
NO. 250
41.22A
See pg. 231
CENTER TOWNSHIP
Gov. 80.00 chs.
GIBBS ROAD
Minor plat #36
Minor Plat 213
Minor Plat 243
Gov. 80.70 chs.
LIBERTY TOWNSHIP

SECTION.....TOWNSHIP.....RANGE.....HENDRICKS COUNTY, INDIANA, 19.....

Assessor's Plat-Book for .....Township

NAMES OF OWNERS	DATE	DESCRIPTION	ACRES	Value of Lands	Value of Improve-ments	Value of Lands and Improve-ments	Parcel Number	Key Number on Plat
Sweet, Charlie E. & Jessica Kay H&W	5/19/86 WD	Pt NE ¼	3.47A	1670	8450	10,120	Dec 11	39-3-02-03
Wingler, Harold W. & Connie S. HOW	2/9/89 WD	pt SW SW	1.00					38-6-03

39

SECTION 21 TOWNSHIP 15 RANGE 1E HENDRICKS COUNTY, INDIANA, 19

Assessor's Plat-Book for WASHINGTON Township

Key Number on Plat	Parcel Number	NAMES OF OWNERS	DATE	DESCRIPTION	ACRES	Value of Lands	Value of Improvements	Value of Lands and Improvements
39-1	120-0110-0864-9	~~McDougal, Robert A. & Lee McCall H&W as tenants in common~~ Hilton, Randy C.	~~9/19/78 WD~~ 7/9/85 WD	NW NW	~~5.799A 25.00 A~~	1180	4990	6170
39-1-01	120-0110-0869-1	McDougal, Robert A. & Lee McCall H&W	1/20/76 Deed of correction 3/22/76 WD	PT ~~NW¼ NW¼~~	15.00 A	3770		3770
39-2, 5	120-0110-0874-6	~~McDougal, Robert A. & McDougal, Lee McCall, equal tenants in common~~ Murphy, Charles J. Jr. an adult	~~1/20/76 WD~~ 9/8/88 WD.	PT NW	113.639 A)	24,800	1,850	26,650
39-3		~~McDougal, Robert A. & McDougal, Lee McCall, equal tenants in common~~ Murphy, Charles J. Jr. an adult	~~1/20/76 WD~~ 9/8/88 WD.	W NE	67.01 A)			
39-2-01		Hendricks County	1/27/62	PT W NE (NON TAXABLE)	.231 A			
39-2-02	120-0110-0879-9	~~Wright, Walter C. & Betty E. H&W~~ Hotson, William D. & Carolyn R. H&W	~~6/12/73 WD~~ 9/10/84 WD	PT NE NW	6.13 A	2,070	12,480	14,550
39-3-01	120-0110-0884-3	~~McDougal, Robert A. & Lee McCall, as tenants in common~~ Murphy, Charles J. Jr. an adult	~~9/5/68~~ 9/8/88 WD	PT NE & PT NW	1.39 A	1,270	8,650	9,920
~~39-3-02~~	~~120-0110-0889-6~~	~~as tenants in common McDougal, Robert A. & Lee McCall, H&W~~	~~9/10/80 WD 5/4/77 WD~~	~~PT NE¼~~	~~5.55 A by survey~~	~~1,670~~		~~1,670~~
39-3-02	Sec 11	Murphy, Charles J. Jr. an adult	9/8/88 WD	PT NE 1/4	5.55A. by survey	1,670		1,670
~~39-3-02-01~~	~~120-0110-0894-0~~	~~McDougal, Robert A. & Lee McCall H&W~~	~~9/24/73 WD~~	~~PT NE¼~~	~~.87 A~~	~~1,070~~	~~2,340~~	~~3,410~~
39-3-02-01	Sec. 11	Murphy, Charles J. Jr. an adult	9/8/88 WD	PT NE 1/4	.87 A	1070	2,340	3,410
39-3-02-02	120-0110-0899-3	Busch, Christopher T. & Mary E. H&W	7/1/77 WD	PT NE	2.00 A	1,470	11370	12840
~~39-3-02-03~~	~~120-0110-0904-0~~	~~Davenport, Harold & Evelyn H&W~~ Lincoln Federal Savings & Loan Association	~~6/20/80 Sheriffs 7/21/77 WD Deed~~	~~PT NE¼~~	~~3.47 A~~	~~1,670~~	~~8,450~~	~~10,120~~
~~39-3-0203~~	~~120-0110-0904-0~~	Dodson, Mark A. & Lisa S. (H&W)	~~1-12-81 corr WD~~ 8/19/80 WD	~~PT NE 1/4~~	~~3.47A~~	~~1670~~	~~8450~~	~~10,120~~
39-4	120-0110-0909-3	Broyles, Glen M. & Esther M. (as ten in common w/r/s/w not as joint ten., nor by entireties)	9/3/65 D	E NE	80.00 A	6630	330	6960
39-6	120-0110-0914-8	Haynes, Otis M. & Ruth P. H&W	9/1/71 QCD	W SW	~~71.98 A~~ 70.98A	7,070	5,250	12,320
39-6-01	120-0110-0910-0	Johnston, Henderson & Katy Jean	4/8/64	PT W SW	2.225 A	1,870	7,590	9,460
39-6-01-01	120-0110-0924-5	~~Rushton, Jacqueline L.~~ Grimes, Sherin L. & Teri A. H&W	~~6-13-86 WD 4/25/77 WD~~	PT W SW	.593 A)	1,270	7,790	9,060
39-6-01-04		~~Rushton, Jacqueline L.~~ Grimes, Sherin L. & Teri A. H&W	~~6-13-86 WD 4/25/77 WD~~	PT W SW	.58 A)			
~~39-6-01-02~~	~~120-0110-0929-8~~	~~Miles, Kenneth E. & Shelby J. H&W~~ Dupre, Joseph E. & Donna G. H&W	~~11/4/83 WD 2/21/74 WD~~	~~PT W SW~~	~~.738 A~~	~~1,200~~	~~5,760~~	~~6,960~~
39-6-01-02	Sec 11	Dupre, Robert J. & Linda R. H&W	9/15/86 WD	PT W SW	1.738A	1200	5760	6960
39-6-01-03	120-0110-0934-2	Gibbs, Larry J. & Donna L. H&W	3/9/78 WD	PT W SW	2.206 A)	2,270	8,450	10,720
39-6-01-03-01		Gibbs, Larry J. & Donna L. H&W	3/9/78 WD	PT W SW	1.238 A)			
39-6-02	120-0110-0935-7	Wingler, Harold W. & Connie S. H&W	1/16/78 WD	PT W½ SW¼	1.02 A	530		530
39-7	120-0110-0939-5	Broyles, Glen & Esther (as ten in common with rights of surv. not as joint ten, nor by entireties)	8/19/80 WD 3/22/54	E SE	80.00 A)	10410		10410
39-8		Broyles, Glen & Esther	8/19/80 WD 3/22/54	PT W SE	24.00 A)			
39-9	120-0110-0945-4	Broyles, Glen & Esther as ten in com. w/r of surv. not as joint ten, nor by entireties)	8/19/80 WD 3/10/71	PT SE	136.00 A	15400	6830	22230
39-6-01-03		Bailey, Mitchell H.		PT W SW (Building on leased land)		—	3220	3220
39-6-01-03-1		Bailey, Mitchell H.		PT W SW "				
39-1-02		McDougal, Robert A. & Lee McCall, as tenants in common	9/10/80 WD	PT NW 1/4 Combine w/39-1-01	19.20A	See Key 39-1-1 for Value		

21-15-1E


COUNTY ROAD 200S
Gov. 80.30 chs.
1-02
1268A
5.799A
19.201A.
1-01
7.50
15.00A
2-02
6.13A.
2-01
0.231A.
73.639A.
80A.
67.01A.
80A.
80A
40A.
3-01
1.39A.
3-02-01
0.57A
3-02-03
3-02
3.47A
5.55A
by survey
2.00A
3-02-02
525 E.
Gov. 80.00 chs.
Gov. 80.00 chs.
70.98A
80A
80A
24A.
136A.
6-01
2.225 A.
6-03
1.0A
6-02
1.00B
0.59 Ac
6-01-01
Gov. 40.15 chs.
Gov. 40.14 chs.
GUILFORD TOWNSHIP

	EXPLANATION OF ADJUSTMENTS	YEAR	PARCEL NUMBER	KEY NO.	ASSESSMENT VALUES LAND Adjustments	ASSESSMENT VALUES LAND Value	ASSESSMENT VALUES IMPROVEMENTS Adjustments	ASSESSMENT VALUES IMPROVEMENTS Value	Total Land & Improvements	YEAR	SECTION TOTAL
		1979				570,720		1,012,910	1,583,630		
		1980	NON-TAX	39-2-1	-170						
				34-1	-70						
				34-1-18	+640						
				34-9-1-1			+1140				
				35-12-3	+820		+13070				
				36-7	-1890						
				36-7-9	+2050						
				36-7-10	+2400		+15170				
				36-7-11	+2530		+18530				
				36-10-3			+900				
				37-13-8			+1520				
				38-2	+60						
				38-2-5			+660				
				38-2-8			+1910				
				39-3-2-2			+1110				
				39-4	-3380						
				39-6-1-3			+3220				
				39-7	-1550						
				39-9	+190						
					+1630	572,350	+57230	1,070,140	1,642,490.		
				38-5,7			-1130				
					+1630	572,350	+56,100	1,069,010	1,641,360	1980	
		1981		35-4-1			+1460				
				35-5	-690		-2730				
				35-5-1	+950		+2730				
				35-9			-2500				
				36-7-5	+1450		+14980				
				37-14-8	+930		+5540				
				38-2-6			+14610				
				39-1	-1950						
				39-1-2	+1950						
					+2640	574,990	+34090	1,103,100	1,678,090	1981	
		1981	non taxable	34-1-1	-800						
					1840	574,190	+34090	1,103,100	1,677,290	1981	15,787,440
		1982		34-1			+4990				
				34-1-9	+1200		-5370				
				34-1-9-1	+1000		+5370				
				34-9-2-2			+870				
				34-9-2-4			+1520				
				35-2-2	-1470		-1,100				
				35-2-2-1	-1490		-2900				
				35-2-4	-670						
				35-10-4			+880				
				35-10-7-1			+2580				
				36-2-3	-600						
				36-4	-2840						

EXPLANATION OF ADJUSTMENTS	YEAR	PARCEL NUMBER	KEY NO.	ASSESSMENT VALUES LAND Adjustments	ASSESSMENT VALUES LAND Value	ASSESSMENT VALUES IMPROVEMENTS Adjustments	ASSESSMENT VALUES IMPROVEMENTS Value	Total Land & Improvements	YEAR	SECTION TOTAL
	1982		37-7	+1170		-3630				
			37-7-1	+880		+3630				
			37-14	-1130						
			37-14-3	-200						
			37-14-3-1	+130						
			37-14-8	-720		-5540				
			37-14-9	+1410		+11,070				
			38-2-10	+1410		+14,580				
			38-4	+200		+14,750				
				-4100	570,090	+41,700	1,144,800	1,714,890	1982	
	1983		35-1	-1340						
			35-2	-1730		-10,500				
			35-4-01			+1450				
			36-4	-610						
			38-5-7	-70						
			38-5-1	+400						
			38-13			+5290				
				-3350	566,740	-3760	1,141,040	1,707,780	1983	
	1984		34-9			+1,780	✓			
			35-16-2	-350	✓	+8,140	✓			
			35-16-2-1	+1,230						
			36-7	-400	✓	-230	✓			
			36-7-12	+1,930	✓	+230	✓			
			36-10-1			+690	✓			
			37-8	-690	✓	-2,680	✓			
			37-8-C-1	+1,130	✓	+2560	✓			
			38-5-1	+420	✓	+6,060	✓			
			38-13-1			+1,600	✓			
			38-13-2	+590	✓					
			38-13-3	+6170	✓					
				+5,030	571,770	+18,150	1,159,190	1,730,960	1984	
	1984	additional	38-13-01			-840				
				+5030	571,770	+17,310	1,158,350	1,730,120		
	1985		36-7	-2920						
			36-7-7	+1820						
			36-29	-2050						
			36-713	+2920						
			37-8	-590						
			37-8-1	+950		+9120				
			37-14	-230		-8290				
			37-1410	+1430		+8290				
			38-5-1			+2020				
			39-4	+160						
			39-7-8	+40						
			39-9	+800						
				+2330	574,100	11,140	1,169,490	1,743,590	1985	

EXPLANATION OF ADJUSTMENTS	YEAR	PARCEL NUMBER	KEY NO.	ASSESSMENT VALUES				Total Land & Improvements	YEAR	SECTION TOTAL
				LAND		IMPROVEMENTS				
				Adjustments	Value	Adjustments	Value			
	1986		35-1	+350						
			35-1-3	+1660						
			36-2	-930						
			36-3	-130						
			36-3-3	+140						
			36-4	-360						
			36-7-7	+550		+15010				
			37-6	+1000		+9120				
			37-8	-260		+2560				
			37-8-C1	-1130		-2560				
			37-8-1	-870		-9120				
			37-8-2	+1390						
			37-14-5			+2510				
			38-13	-290						
			38-13-4	+1170						
				+2290	576,390	+17,520	1,187,010	1,763,400	1986	
	1987		34-12	-740		-0-				
			35-18b	+2100		-0-				
			35-16-1	+200		-0-				
			35-18	+680		-0-				
			36-2-4	-330		-0-				
			36-8	-2380		-0-				
			36-8-1	+2910		-0-				
			37-17	-0-		+1070				
			38-5+7	-610		-7090				
			38-7-1	+920		+7160				
			38-13-4	+500		+10,500				
				+3250	579,640	+11,640	1,198,650	1,778,290	1987	
	1988		34-12	-5610		-0-				
			34-18-1	+6090		-0-				
			35-16-1	-810		-0-				
			35-16-1-3	+850		-0-				
			35-16-2-1	+310		+10700				
			36-2-4	-1700		-5200				
			36-5	-7480		-5390				
			36-6	+3540		+1260				
			36-6-2	+110		-0-				
			36-6-3	+130		-0-				
			36-6-4	+4500		+4130				
			37-3	-10		-0-				
			37-3-2	+310		-0-				
			37-4	-4750		-0-				
			37-4-1	+2820		-0-				
			37-5	+1270		-0-				
			37-5-2	+1090		-0-				
			37-8-2	-1390		-0-				
			37-13-4	-0-		+1460				
			38-4	-6370		-20160				
			38-13-2	-970		-0-				

	EXPLANATION OF ADJUSTMENTS	YEAR	PARCEL NUMBER	KEY NO.	ASSESSMENT VALUES				Total Land & Improvements	YEAR	SECTION TOTAL
					LAND		IMPROVEMENTS				
					Adjustments	Value	Adjustments	Value			
		1988		38-13-4	-0-		-330				
				39-1	-0-		+640				
					-8070	571,570	-12,890	1,185,760	1,757,330	1988	

SECTION 22 TOWNSHIP 15 RANGE 1E HENDRICKS COUNTY, INDIANA, 19

Assessor's Plat-Book for WASHINGTON Township

NAMES OF OWNERS	DATE	DESCRIPTION	ACRES	Value of Lands	Value of Improvements	Value of Lands and Improvements	Parcel Number	Key Number on Plat
~~The Indiana National Bank~~	~~5-20-80 WD~~							
~~Blankenship, Rick L. & Barbara H&W~~	~~11/21/75 WD~~	~~Pt W SE Tract 14~~	~~.59 A~~	~~1,130~~	~~6,880~~	~~8,010~~	~~120-0120-0111-5~~	~~40-10-08~~
~~Bryan, F. John & Elaine D. H&W~~	~~8-15-85 WD~~							
~~Hobbs, Robert & Deborah A. (H&W)~~	~~10-17-80 Deed~~	Pt W SE Tract 14	.59A	1,130	6,880	8,010	120-0120-0111-5	40-10-08
Stigall, Morris Allen & Velma Louise H&W	4/6/79 WD	Pt W SE Tract 5	.77 A	1,270	6,630	7,900	120-0120-0116-8	40-10-09
~~Everling, George L. & Phyllis I.~~ Edens, Darinda D.	~~5/2/61 Surv/Aff 7/23/84 WD~~	Pt W SE Tract 12	~~.77 A~~	~~1,270~~	~~8770~~	~~10,040~~	~~120-0120-0121-2~~	~~40-10-10~~
Stewart, Morris L. & Juliell	11/16/88 WD	Pt W SE Tract 12	.77A	1270	8770	10040	Sect #12	40-10-10
~~Miles, J. Harry & Pauline G.~~ Dickeman, Donald G. & Pauline M H&W	~~11/20/61~~ 7-28-81 WD	Pt W SE Tract 13	.77 A	1,270	7000	8270	120-0120-0126-5	40-10-11
Vatter, David N. & Mary I. H&W	11/3/75 WD	Pt W SE Tract 10	.77 A	1,270	9,210	10,480	120-0120-0132-4	40-10-12
Albrecht, Paul E. & Carolyn J.	7/9/64	Pt W SE	.59 A	1,130	8,260	9,390	120-0120-0137-7	40-10-13
Starnes, Raymond E. & Viola M. H&W	3/16/76 WD	Pt W SE	.79 A	1,130		1,130	120-0120-0142-1	40-10-14
Wright, Donald P. & Sarah M.	6/15/71	Pt W SE	3.00 A	1,000	2,370	3,370	120-0120-0147-4	40-10-15
Hall, James H. & Lynn M. H&W	6/9/75 WD	Pt W SE	12.33 A	1,450	13,770	15,220	120-0120-0152-9	40-10-16
~~King, Michael L. & Janet K. H&W~~ Hopkins, Henry A. & Jeri S. H&W	~~11/24/87 wd~~ 6/12/75 WD	Pt W SE	10.22 A	1,900	14,270	16,170	120-0120-0157-1	40-10-16-01
~~Sommers, Wendell E. & Linda K. H&W~~ Herbstreit, Eugene E. Jr. & Sandra L.	~~6/3/85 wd~~ ~~5/24/77 WD~~	~~W½ SE¼~~	~~2.56 A~~ ~~2.00 A~~	2220	9,880	12100	120-0120-0162-6	40-10-17
~~Partain, Arthur R.~~ Crosley, Alfred W. & Jerry H&W	~~9/10/76 Aff~~ 9/15/88 Co-Exec Deed	Pt E NE Tract 1	~~.40 2.53 A~~)	600		600	120-0120-0167-9	40-11
~~Partain, Arthur R.~~ Crosley, Alfred W. & Jerry H&W.	~~9/10/76 Aff~~ 9/15/88 Co-Exec Deed	Pt E SE Tract 2	.17)					40-11-37
Baynes, Everette L. & Pauline P.	5/10/52	Pt E SE	1.95 A	1,930	7,180	9,110	120-0120-0172-3	40-11-01
Commissioners of Hendricks County	8/3/64	Pt E SE (NON TAXABLE)	.43 A		Non-Taxable			40-11-01-01
~~Kazmierzak, Benedict A. & Ida H&W~~	~~7/18/72~~	~~Pt SE SE~~	~~.42 A~~)	1,270	~~6,460~~	~~7,730~~	~~120-0120-0177-6~~	~~40-11-02~~
Kazmierzak, Benedict A. & Ida H&W	7/18/72	Pt SE SE	.70 A)					40-11-03
~~Troyer, Bruce Alan~~ Morrison, David L. & Bonnie C. Stahlheber H&W	~~6/15/88 wd~~ ~~6/4/77 QCD~~	E SE	.60 A	1,930	7,110	9,040	120-0120-0182-0	40-11-04
Hawkins, Donald D. & Bandra L.	9/1/67 WD	Pt SE SE	.60 A)	1,330	5,540	6,870	120-0120-0187-3	40-11-05
Hawkins, Donald D. & Sandra L.	9/1/67 WD	Pt SE SE	.05 A)					40-11-17
~~Rutledge, William R. & Martha Jean~~	~~9/10/54 WD~~ ~~10/11/55~~	~~Pt SE SE~~	~~.63 A~~	~~1,270~~	~~7,800~~	~~9,070~~	~~120-0120-0192-8~~	~~40-11-06~~
~~Lawson, Theodore R. Jr.~~	~~12/19/86 wd~~	~~Pt SE SE~~	~~.63A~~	~~1270~~	~~7800~~	~~9070~~	~~Sec 12~~	~~40-11-06~~
Tryon, Victor V. & Eva S.	11/25/55	E SE	1.35 A	1,600	6,070	7,670	120-0120-0197-0	40-11-07
~~Tryon, Richard G. & D. LaVerne H&W~~ Vandevester, Larry & Wenda H&W	~~9/14/87 wd~~ 5/15/72 WD	Pt E SE	.69 A	1,330	6,970	8,300	120-0120-0202-8	40-11-08
~~Rutledge, William R. & Martha Jean~~ Lawson, Theodore R. Jr.	~~12/19/86 wd~~ ~~11/2/55~~	~~Pt E SE~~	~~.30 A~~	~~170~~		~~170~~	120-0120-0207-0	~~40-11-09~~
Lawson, Theodore R. Jr. & Judith A. (H&W) as Tenants by the Entireties	3/4/87 Qcd	Pt E SE	.30A	170		170	Sec 12	40-11-09
Snyder, Arthur W. & Rosemary	1/23/62	Pt E SE	.98 A	1,470	7,070	8,540	120-0120-0212-5	40-11-10

135053000

40

SECTION 22 TOWNSHIP 15 RANGE 1E HENDRICKS COUNTY, INDIANA, 19

Assessor's Plat-Book for WASHINGTON Township

Key Number on Plat	Parcel Number	NAMES OF OWNERS	DATE	DESCRIPTION	ACRES	Value of Lands	Value of Improvements	Value of Lands and Improvements
40-1	120-0120-0050-0	Broyles, Glen M & Esther M. (Co-ten in com. + not as partn., Co-Ty Entities)	8/19/85 WD ~~9/3/65 WD~~	PT NW	42.00 A	3400		3400
40-2	120-0120-0010-5	~~Miles, Pauline~~ Miles, J. Harry Jr. Dickman, Pauline ~~Miles, John H.~~ + Birr, Virginia ½ Share Each ten in common	~~6-13-86~~ ~~5/6/86~~ SCFD AFF	Pt E NW	~~35.36 A~~ 27.99 A)	13810	3,710	17520
40-3		~~Miles, Pauline~~ Miles J. Harry Jr. Dickman, Pauline ~~Miles, John H.~~ + Birr, Virginia ½ Share Each ten in Common	~~5/6/86~~ 6/6/86 16-13-86 SCFD AFF	W NE	~~67.6 A~~ 51.49 A)			
40-9		~~Miles, Pauline~~ Miles J. Harry Jr. Dickman, Pauline ~~Miles, John H.~~ + Birr, Virginia ½ Share Each ten in Common	~~5/6/86~~ 5/6/86 16-13-86 SCFD AFF	PT NE SW	4.62 A)			
40-2-02	Geiger	Geiger, Steven P. ADULT	7/20/87 WD	PT NW NE ~~SW~~ ~~NE~~ ~~NW~~	7.37 ~~20.67 A~~	3650	12750	16400
40-4	120-0120-0015-8	Boatboom, Kay A. + Mary P. H+W ~~Ross, Rubin M.~~	5/9/85 wa ~~9/24/73 QCD~~	PT NE NE	14.18 A	2650	12930	15580
40-3-02		Geiger, Steven P. ADULT	7/20/87 WD	PT NE NW	13.11 A			
40-4-01	120-0120-0020-2	Haskett, Roy & Darlyn H&W	3/9/76 ~~WD~~ ~~Aff~~	PT NE NE	.5164 A	1,000	7,880	8,880
40-4-02	120-0120-0025-5	Craig, Jeffrey S. + Janet L. H+W ~~Bruce, Thomas J. & Doris J. H&W~~	8/11/86 ~~affidavit~~ ~~8/20/76 WD~~	PT NE NE	.5164 A	1,000	10,880	11,880
~~40-4-03~~		~~Ross, Randy C. & Terese L. H&W~~	~~8/31/79 WD~~	~~Pt NE¼ NE¼~~	~~.61 A~~	~~870~~	~~11530~~	~~12400~~
40-4-03	Sect #12	~~First Federal Savings Bank~~ Federal Mutual Savings Bank ~~First Federal Savings Bank Assoc.~~	10/12/84 Charter ~~7/6/82 Sheriff's Deed~~	PT NE¼ NE¼	.61A	1000	4610	5610
40-5	120-0120-0031-4	~~Hapak, Francis M. & Charlotte H&W, ½ int.,~~ ~~Tuohy, J. Joseph & M. Virginia H&W and Tuohy,~~ ~~James L. & Frances J. H&W an undivided ½ int.,~~ ~~each couple holding an undivid ½ int. as~~ ~~tenants in common with the other couple~~ Clarks Creek Development Co. Inc.	~~12/20/72 WD~~ ~~2-23-81 WD~~ ~~12/20/72 WD~~ ~~2-23-81 WD~~ ~~12/20/72 WD~~ 4-6-84 WD	PT E NE PT E NE PT E ½	25.00 A) 38.904 A) 21.696 A)	10,810	2,630	13,440
40-7								
40-11-34								
~~40-6~~	120-0120-0036-7	Schick, Martha Jean of Marion County, Indiana; Antibus, Harry C. of Pettis County, Mo.; Antibus, Frederick M. of Hendricks County, Ind. Tenants in common	6/1/82 QCD. ~~12/8/75 WD~~ 6/1/82 QCD 12/8/75 WD	~~Pt NW¼~~ Pt NW	~~67.63A~~ ~~78.00A~~ 4.60A ~~30.176A~~	See Key No# 40-6 for Values		
40-8-04								
40-7-01	120-0120-0041-1	Petty, Louie V. & Wanda L.	12/18/68 WD	PT SE NE	1.09 A	1,200	12,340	13,540
40-8	120-0120-0046-4	McClure, Francile C. an adult	10/1/75 WD	PT SW	~~25.436A~~ ~~32.092 A~~	3890		3890
40-8-01	120-0120-0051-9	DeGolyer, Oral ~~& Nellie E. H&W~~ Helen Marie	~~11/8/74 WD~~ 5/13/82 WD.	Pt E SW	~~3.33A~~ ~~5.00 A~~ 1.87A	430	2,990	3420
~~40-8-02~~	~~120-0120-0056-1~~	~~Ross, Emil A.~~ ~~First~~ Bank and Trust Company	10/17/86 deed ~~4/21/76 WD~~	~~Pt SW~~	~~6.252 A~~	~~600~~		~~600~~
40-8-02	Sec 12	Via, Samuel R. III + Diana S.	4/3/87 CWD	PT SW	6.252A	600		600
40-8-03	120-0120-0061-6	Coffman, ~~Robert D. & Ocie H&W~~	~~10/5/84 QCD~~ ~~10/11/75 WD~~	Pt SW	See Misc Plat #191 pg 215 2.140 A			
40-10	120-0120-0071-03	Holmes, Ernest H. + Helen M. (H+W) ~~Wright, Lawrence C. + Violet~~	1-16-81 WD ~~5/27/52~~	Pt W SE	~~38.90A~~ ~~38.20 A~~	5220	16250	21470
40-10-01	120-0120-0076-6	~~Staines~~, Raymond E. & Viola M. H&W	3/16/76 WD	Pt W SE	.70 A	1,200	12960	14160
40-10-02	120-0120-0081-0	Taber, Lester Gene & Hazel I.	11/26/57 QCD	PT W SE	1.12 A	1,330	8,280	9,610
40-10-03	120-0120-0086-3	Hardwick, Curtis David + Linda K. ~~Poole, John D. & Jeanie C. H&W~~	6/24/80 WD ~~9/9/76 WD~~	PT W SE	.77 A	1,270	6,370	7,640
~~40-10-04~~	~~120-0120-0091-8~~	~~Roberts, Charles B. & Marjorie F.~~	~~11/12/59~~	~~PT W SE~~	~~.77 A~~	~~1,270~~	~~5,790~~	~~7,060~~
40-10-04	120-0120-0091-8	Roach, Darrell C. + Wilma L.	4-30-80 CWD					
~~40-10-04~~	~~120-0120-0091-8~~	~~Suburbanizers, Inc. d/b/a Southwest Realty~~	~~3/9/80 WD~~	Pt W SE	.77A	1,270	5,790	7,060
~~40-10-05~~	~~120-0120-0096-0~~	~~Burns, Wilson A. & Linda K. H&W~~	~~9/21/78 WD~~	~~PT W SE~~	~~.77 A~~	~~1,270~~	~~4,830~~	~~6,100~~
40-10-05	120-0120-0096-0	Johnson, Steven H. + Michelle L. Schutt tenants in common ~~Richards, Darrel H. + Cheryl C. (Lewis)~~	5-9-86 WD	PT W SE	.77A	1,270	4,830	6,100
40-10-06	120-0120-0101-8	Christ, Mark C. + Deborah L. H+W ~~Harrigus, Billy B. Sr. & Helen L. H&W~~	3/3/86 WD ~~10/11/77 WD~~	Pt W SE	.77 A	1,270	7,210	8,480
40-07	120-0120-0106-0	Taylor, Opal Paul + Margie Sue	8/17/[illegible]	Pt W SE Tract 11	.77 A	1,270	6,670	7,940

SECTION 22 TOWNSHIP 15 RANGE 1E HENDRICKS COUNTY, INDIANA, 19

Assessor's Plat-Book for WASHINGTON Township

NAMES OF OWNERS	DATE	DESCRIPTION	ACRES	Value of Lands	Value of Improvements	Value of Lands and Improvements	Parcel Number	Key Number on Plat
~~Parks, William M. & Kay A. H&W~~	~~7/27/77 WD~~	PT SE	~~3.50~~ A	1,730	~~12,570~~	~~14,300~~	120-0120-0334-4	~~40-11-32-03-01~~
Craig, Robert S. & Deniece A.	9-8-80 WD	Pt SE	3.50 A	1730	12,570	14,300	120-0120-0334-4	40-11-32-03-01
~~Parks, William M. & Kay A. H&W~~	~~10/31/77 WD~~	~~Pt SE 1/4~~	1.03 A	~~930~~		~~930~~	~~120-0120-0339-7~~	~~40-11-32-03-02~~
Craig, Robert S. & Deniece A.	9-8-80 WD	Pt SE 1/4	1.03 A	930		930	120-0120-0339-7	40-11-32-03-02
~~Richwine, Donald~~ Martin, Dorothy Anne Dalton, Mary Ellen, Martin, James Howard, as Tenants By Common	~~1/3/67~~ 8/20/85 Order	~~Pt NE SE~~ Pt NE SE	~~5.4 A~~ 5.4A	~~1,200~~ 1200	~~2,550~~ 2,550	~~3,750~~ 3750	120-0120-0344-1 Sec 12	~~40-11-33~~ 40-11-33
Pipes, Loren E.	6/18/73	Pt E SE Tracts 3 & 4	.23 A	170		170	120-0120-0349-4	40-11-35, 36
Cole, Deward G. & Patricia L. H&W an undivided ½ int.; Cole, John D. & V. Dwan H&W undivided ½ int.	8/13/73 WD	Pt W SW	35.00 A	5,430	3,490	8,920	120-0120-0354-9	40-12
Stigall, Morris A. & Velma L.	3/24/52	Pt E SW	50.00 A	5,280	2,650	7,930	120-0120-0359-1	40-13, 14
Cummings, Donald P. & Linda L.	11/4/64	PT SW SE	.60 A	1,070	4,480	5,550	120-0120-0364-6	40-15
Dunnewind, John T. & Ursula E. (H&W)	4/21/80 WD	PT SE SE	.42	1270	6460	7730	120-0120-0177-6	40-11-02
Dunnewind, John T. & Ursula E. (H&W)	4/21/80 WD	PT SE SE	.70					40-11-03
Stewart, Donnie W. & Margie A.	11-21-79 WD	PT W 1/2 SE See Minor Plat #47 - Amended pg. 166	.09A					40-10-17-01
Holmes, Ernest		PT W SE (BUILDING ON LEASED LAND)	-					40-10
Crawford, Ray L. & Sondra L. H&W	8/13/81 WD	Pt SW 1/4	6.666A	1250	13530	14780		40-8-05
~~Antibus, Fredrick M.~~	~~6/11/82 QCD~~	~~Pt W 1/2~~	~~9.94A~~	~~960~~		~~3610~~	~~Sect # 12~~	~~40-6-01~~
~~Antibus, Fredrick M.~~	~~6/11/82 QCD~~	~~Pt W 1/2~~	~~20.64A~~					~~40-8-04-01~~
Andrew, Edwin D. & Patricia L. H&W	6/11/82 WD	Pt W 1/2 See pg 215 Minor Plat #191	.43A				Sect # 12	40-6-01-01
Andrew, Edwin D. & Patricia L. H&W	6/11/82 WD	Pt W 1/2	5.24A	450		450		40-8-04-01-01
~~Roach, Mary Frances, Beverly Ann Ricks & Susan Lynn Roach~~	2/2/83 WD	~~Pt W SE~~	~~.77A~~	~~1270~~	~~5790~~	~~7060~~		~~40-10-07~~
Harvey, David K. & Patricia A. H&W	9/20/83 WD to correct	Pt SW 1/4	1.77A	1,500	~~13,410~~	~~14,910~~	Sec 12	~~40-8-01-01~~
Poledna, Daniel T. & Lynn (H&W)	6/6/88 WD	Pt SW 1/4	1.77A	1,500	13,410	14,910	Sect. 12	40-8-01-01
Crawford, Roy L. & Sondra L.	2/27/85 WD	Pt W 1/2	9.94A	3610		3610	Sect 12	40-6-01
Crawford, Roy L. & Sondra L.	2/27/85 WD	Pt W 1/2	20.64A					40-8-04-01
Helm, Raymond A. & Hela Y. H&W	3/6/86 WD	Pt E SE	.65 A	1330	6980	8310	Sec 12	40-11-23
Colgan, Michael M. & Denise E. H&W	12/19/86 WD	Pt NW 1/4	4.64A	2900	14940	17840		40-2-01
Colgan, Michael M. & Denise E. H&W	12/19/86 WD	Pt W 1/2 NE 1/4	15.40A					40-3-01
Lawson, Theodore R. Jr. & Judith A. H&W	3/4/87 QCD	Pt SE SE	.63A	1270	7800	9070	Sec 12	40-11-06
Antibus, Harry C.	1/5/87 QCD	Pt. NW 1/4	37.27A	4940		4940		40-6
Andrew, Edwin D. and Patricia L. H&W	1/5/87 W.D.	Pt. W 1/2	35.27 A.	4760		4760		40-6-2
Rodocker, Elizabeth Lenx	10/28/87 WD	E SE	.62A	1270	7120	8390	Sec 12	40-11-25
Andrew, Edwin Dale	2/29/88 WD	Pt NE SW	1.36A	860		860		40-8-04-02
Scott, Douglas W. & Ellen K. (H&W)	9/27/88 WD	Pt W SE	.59A	1130	6880	8010	Sect. 12	40-10-08
Trueblood, Alan E. & Gail L.	11/7/88 WD	Pt W Se	.77A	1270	5790	7060	Sec. 12	40-10-4

40

SECTION 22 TOWNSHIP 15 RANGE 1E HENDRICKS COUNTY, INDIANA, 19

Assessor's Plat-Book for WASHINGTON Township

Key Number on Plat	Parcel Number	NAMES OF OWNERS	DATE	DESCRIPTION	ACRES	Value of Lands	Value of Improvements	Value of Lands and Improvements
40-11-11	120-0120-0217-8	Levy, Harold K. & Romona H.	6/8/57	E SE	.44 A	1,130	12,000	13,130
40-11-12		Commissioners of Hendricks County	7/9/55	PT E SE	.01 A		Non-Taxable	
40-11-13	120-0120-0222-2	Smith, James Camden & Delores June	3/1/57	E SE	.44 A	1,130	7,750	8,880
40-11-14	120-0120-0227-5	Crosby, Alfred W. + Jerry H&W ~~Partain, Arthur R.~~	9/15/88 Co-Ex Deed ~~9/10/76 Aff~~	E SE	.99 A	1,270	6,580	7,850
~~40-11-15~~	120-0120-0233-4	Vandeventer, Larry + Wanda H&W ~~Baxen, Richard G. & DJ LaVerne H&W~~	9/14/87 wd ~~5/15/72 WD~~	PT SE SE	.11 A	100		100
40-11-16	120-0120-0238-7	Broman, Carl B. & Verona L.	10/16/70 WD	PT SE SE	.91 A	1,470	9,230	10,700
40-11-18	120-0120-0243-1	Morrison, David L. + Bozzuto, Stahlecker ~~Troyer, Bruce Alan 5/9/77 RCD~~	6/15/88 wd	SE SE	.78 A	1,270		1,270
40-11-19	120-0120-0248-4	Manion, Lynn R. & Sarah C. H&W	8/16/73 WD	PT E SE	1.24 A	1,670	7,220	8,890
40-11-20	120-0120-0253-9	Gilmour, Philip J. & Helen M.	4/30/56	PT SE SE	.67 A	1,330	6,480	7,810
40-11-21	120-0120-0258-1	Humphrey, Norris H. & Helen D.	4/30/56	PT SE SE	.72 A	1,330	6,310	7,640
40-11-22	120-0120-0263-6	Johnson, Walter & Grace	5/4/56	PT E SE	.77 A	1,300	7,370	8,670
~~40-11-23~~	~~120-0120-0268-9~~	~~Johnson, Walter & Grace~~ Totten, Phillip J. + Wanda L.	~~11/19/64~~ 3/28/87	~~PT E SE~~	~~.65 A~~	~~1,330~~	~~6,980~~	~~8,310~~
~~40-11-23~~	Sec #12	Totten, Bradley J. + Kathy L. (East)	7-18-88 wd 1/12/88 QCD	PT E SE	.65 A	1330	6980	8310
40-11-24	~~120-0120-0273-3~~	Hoover, Herbert E. & Sarah C. H&W	~~4/9/79 WD~~	~~E SE~~	~~.78 A~~	~~1,330~~	~~5,450~~	~~6,780~~
40-11-24	Sec 12	Benson, Raymond L. Jr. + Beverly Q. H+W Life Estate + Shirley Irene Each under 2 1/2% Int. + 5/33rd each	1/31/86 wd ~~1-5-87 Quit~~	E SE	.78A	1330	5450	6780
~~40-11-25~~	120-0120-0278-6	Lady, Edward L. Conrad Lady, Phyllis Chambers	~~11/1/76 Aff~~ 5/24/82 WD	E SE	.62 A	1,270	7,120	8,390
~~40-11-25~~	~~Sec 12~~	Crowe, Jerry W. + Sarah J. H+W	5/22/85 wd	~~E SE~~	~~.62A~~	~~1270~~	~~7120~~	8390
40-11-26	120-0120-0283-0	Money, Alvin G. & Jane Lee H&W	6/4/75 WD	E SE	.65 A	~~1,330~~	~~6,170~~	~~7,500~~
40-11-26	Sec 12	Cook, Eddie R. + Judith A. H+W	4-22-86 WD	E SE	.65A	1,330	6,170	7,500
~~40-11-27~~	~~120-0120-0288-3~~	~~Roberson, David L. & Dorothy J.~~	~~3/7/69 WD~~	~~PT E SE~~	~~.65 A~~	~~1,330~~	~~7,590~~	~~8,920~~
40-11-27	Sec 12	Cole, Joel K. + Sankey Jill H+W	9/29/87 wd	PT E SE	.65A	1330	7590	8920
40-11-28	120-0120-0293-8	Gruner, George P. & Margaret R.	5/19/78 WD	PT E SE	.40 A	1,070	7,980	9,050
40-11-29	120-0120-0298-0	Johnson, Walter & Grace	11/19/64	PT E SE	.54 A	330		330
40-11-30	120-0120-0303-8	Levy, Harold K. & Romona H.	11/19/64	PT E SE	.52 A	330		330
40-11-31	120-0120-0308-0	Smith, James Camden & Delores June	11/19/64	PT E SE	.53 A	330		330
40-11-32	120-0120-0313-5	Acton, Virgil Lloyd & Marsha Jayne	7/6/71 WD	PT E SE	1.27 A	1,470	9,440	10,910
40-11-32-01	120-0120-0318-8	Nowling, Joseph & Irene	11/2/70 WD	PT SE	3.39 A	2,130	12,750	14,880
~~40-11-32-02~~	~~120-0120-0323-2~~	~~Lively, Gene & Billie Jean H&W~~ Crowe, Jerry W. + Cordilla (N&W)	~~10/11/77 WD~~ 9/24/81 WD	PT E SE	~~1.27 A~~	~~1,600~~	~~10,370~~	~~11,970~~
40-11-32-02		Dittemore, Kyle Scott	2/3/83 WD	PT E SE	1.27A	1600	10370	11970
40-11-32-03	120-0120-0328-5	Lockhart, Gene E. & Marilyn Jo H&W	7/31/75 WD	PT E SE	2.41 A	1,600	10,830	12,430

22-15-1E


Gov. 80.72 chs
27.99 A
51.49 A
14.18A
42A
2-02
7.37A
3-02
13.11A
25A
37.27A.
6-02
6-01
9.94A
35.27A.
2-01
3-01
4.64A
15.40A
38.91 A
7-01
1.09A
8-04-01
8-04-01-01
5.24A
4.60A
10-16-01
10.22A.
10-16
12.33A.
11-34
11-33
5.4A.
8-02
6.252A
20.64A
8-01
1.87A
1.77A.
11-32-01
3.39A.
11-32-03
2.41A
11-32-03-01
3.50A.
21.696A
8-05
6.666A
25.426A
38.90A
11-32
1.27A.
11-32-02
1.27A
2.76A
1.95A.
see detail
Clark Ct. Devel.
Jessup Meadow Subd.
300 S
Gov. 80.78 chs
GUILFORD TOWNSHIP

-7C-A

Washington Twp. Key # 40-11- etc.

Scale 1"=200'
EKW



SECTION 23 TOWNSHIP 15 RANGE 1E HENDRICKS COUNTY, INDIANA, 19

Assessor's Plat-Book for WASHINGTON Township

NAMES OF OWNERS	DATE	DESCRIPTION	ACRES	Value of Lands	Value of Improvements	Value of Lands and Improvements	Parcel Number	Key Number on Plat
Poole, Norman G. & Helen W. H&W	4/24/72	Pt SW¼	1.00 A	730	6,400	7,130 ✓	120-0120-0470-0	41-9-02
Abbott, Chester B. & Martha Pauline	6/12/67 WD	Pt S SW	~~1.327 A~~ 1.77 A	770		770 ✓	120-0120-0475-3	41-10
~~Indiana Bell Telephone Company, Inc.~~ Scott, Verle & Joyce E. H&W	~~7/8/75 WD~~ 11/25/87 Cor'd	Pt SW SW	.395 A	670	3,270	3,940 ✓	120-0120-0480-8	41-10-01
Hopkins, Rex H. & Virginia	~~8/6/56~~ 5/5/86 C&D	Pt S SW	10.00 A	1,330	2,170	3,500 ✓	120-0120-0485-0	41-10-02
~~Marshall, Paulene~~ Sheets, Brian D. & Suzanne H&W	~~10/27/71 Aff~~ 3-21-86 Exec Deed	Pt SW SW	1.08 A	1,130	2,630	3,760 ✓	120-0120-0490-5	41-10-03
Witcher, Pascal C. & Verlie H&W	6/4/79 WD	Pt SW SW	.78 A	1,000	4,800	5,800 ✓	120-0120-0495-8	41-10-03-01
~~Gross, Kenneth E. & Viola M. H&W~~ Farrow John & Chris H&W	~~10/4/79 WD~~ 11/1/83 wd	Pt SW SW	1.08 A)	1,050	5,300	6,350 ✓	120-0120-0500-5	41-10-03-02
~~Gross, Kenneth E. & Viola M. H&W~~ Farrow John & Chris H&W	~~10/4/79 WD~~ 11/1/83 wd	Pt SW SW	.06 A)					41-9-01
~~Alexander, Maurice M. & Bernice M.~~ Dillon, Steven Lee & Collette A. (H&W)	~~4/21/58~~ 4/28/83 wd	Pt SW SW	1.08 A	1,130	3,670	4,800 ✓	120-0120-0505-8	41-10-03-03
~~Davis, Adrian R. & Sandy L. H&W~~	~~8/18/77 WD~~	~~Pt SW SW~~	~~.99 A~~	~~1,070~~	~~2,900~~	~~3,970 ✓~~	120-0120-0510-2	41-10-03-04
Beck, Brian D. & Janet K. H&W.	6/30/83 WD.	PT SW SW	.99A	1070	2900	3970	See 12	41-10-03-04
Richhart, Raymond L. & Doris I.	10/3/47	Pt SW SW	2.36 A	1,730	5,670	7,400 ✓	120-0120-0505-5	41-10-04
Newby, Glenn E. & Evelyn M.	10/3/47	Pt SW SW	2.35 A	1,730	3,570	5,300 ✓	120-0120-0521-4	41-10-04-01
Abbott, Chester B. & Martha Pauline	7/22/59	Pt SE SW	1.516 A	1,270	4,030	5,300 ✓	120-0120-0526-7	41-10-05
Lindsay, Rex S. & Loma L.	9/8/64	Pt SW	.367 A	670	2,930	3,600 ✓	120-0120-0531-1	41-10-06
Abbott, Chester B. & Martha Pauline	12/2/70 WD	PT S SW	1.63 A	680		680 ✓	120-0120-0536-4	41-10-07
Love, Randall R. & Sandra L. H&W	6/8/81 WD	Pt SW¼	.60A	850	3380	4230		41-10-08
Hart, Frank D. & Patricia F. H&W	5/22/84 Corp'n.	PT NW¼	.69A	Combined With		41-3		41-3-01-04
~~Merchants National Bank & Trust Co~~	~~6/23/86 WD.~~ as parties in common.	~~PT E½ SE¼~~	~~2.07A~~					~~41-8-05~~
Allen, Gordon & Wanda H&W & Patricia A. Williams	8/18/86 WD.	PT E½ SE¼	1.00A	700		700		41-8-06
~~Allen, Gordon & Wanda H&W & Patricia A. Williams~~	8/18/86 wd	~~Pt E½ SE¼~~	~~2.07A~~	~~1550~~	~~2240~~	~~3790~~		~~41-8-05~~
Crowe, Thomas W. & Donna M. H&W	10/28/86 WD.	PT SW¼	4.341A	1670		1670		41-6-03
Rettig, Geo. Max	6/30/88 WD	PT E½ SE¼	2.07A	1550	2240	3790		41-8-05
Rettig, Geo. Max	6/30/88 WD	PT E½ SE¼	1.00A	700		700		41-8-06

41

SECTION 23 TOWNSHIP 15 RANGE 1E HENDRICKS COUNTY, INDIANA, 19

Assessor's Plat-Book for WASHINGTON Township

Key Number on Plat	Parcel Number	NAMES OF OWNERS	DATE	DESCRIPTION	ACRES	Value of Lands	Value of Improvements	Value of Lands and Improvements
41-1	120-0120-0096-6	Fullen, Walker & Virginia M. H&W	3/22/77 QCD	Pt N NW (See 34-9 for values)	23.661 A			
41-1-02-01	120-0120-0369-9	Walters, Mark R. & Marge R. H&W	6/9/78 WD	Pt NW To be Lot 82 Mar-Rae Acres Sec. III	.46 A	1,070	6,720	7,790
41-1-03	120-0120-0379-6	~~Fullen, Walker & Virginia Engle~~ Spaulding, Jerry K. & Cathy A. H&W	~~6/6/62~~ 6/28/84 wd	Pt N NW	1.00 A	1,270	12440	13710
41-2	120-0120-0379-6	Gabel, Albert M. Trustee of trust created by Albert Gabel	~~9/12/79 WD~~ 9/21/87 wd	NE	160.00 A)	23810	22310	46120
41-5		Gabel, Albert M. Trustee of trust created by Albert Gable	~~9/12/79 WD~~ 9/21/87 wd	Pt N SE	19.50 A)			
41-3	120-0120-0384-0	Hart, Frank D. & Patricia F. H&W	7/3/72 WD	Pt N SW & Pt NW	1.60 A	1470	6950	8420
41-3-01	120-0120-0389-3	~~Hidden Valley Estates Corp., an Ind. Corp.~~ Smith, James L. & Sharon L. H&W	~~1/29/76 WD~~ 3/17/87 cwd	Pt to Hidden Valley Sec Two Pt NE SW & Pt NW .11A	~~24.6827 A~~	1850	430	2280
41-3-01-01	120-0120-0394-8	~~Hidden Valley Estates Corp., an Ind. Corp.~~ Smith, James L. & Sharon L. H&W	~~4/24/73~~ 3/17/87 cwd	Pt to Hidden Valley Sec Two Pt NW	~~4.686 A~~ 5.326 A	1,000		1,000
41-3-01-02	120-0120-0399-0	Hidden Valley Estates Corp., and Ind. Corp.	3/12/74 WD	Pt W½ CORRECTED	~~1.553 A~~ 1.20 A	130		130
41-3-01-03	120-0120-0404-8	~~Hidden Valley Estates Corp., an Ind. Corp.~~ Smith, James L. & Sharon L. H&W	~~2/2/76 WD~~ 3/17/87 cwd	Pt to Hidden Valley Sec 2 Pt NW¼ SW¼	~~24.106 A~~ 13.08 A	1260		1260
41-4	120-0120-0409-0	Hart, Kenneth & Reba	4/3/54	Pt N SW	20.00 A	3,080	4,050	7,130
~~41-6~~ 41-6	~~120-0120-0411-5~~ Sec 12	~~Disney, Hursel C. & Shirley R. H&W~~ Sodrel, William E. & Vickie R. H&W	~~2/6/76 1/13/84 QCD~~ 8/5/86 wd	~~Pt SW~~ Pt SW	~~14.827 A 65.18 A~~ 9.239A ~~9.17A~~	~~3310~~ 2380	~~13930~~ 35020	~~17240~~ 37400
41-6-01	120-0120-0419-8	~~Hardin, Charles D. & Mary E. H&W~~ Crowe, Thomas W. & Donna M.	~~12/11/74 WD~~ 3/19/84 WD	Pt SW	1.26 A	1,330	3,230	4,560
41-6-02-01		Crowe, Thomas W. & Donna M. H&W	5/26/87 WD	Pt SW	2.20A	1800		1800
41-7	120-0120-0424-2	~~Koenig, James L. & Linda I. H&W~~ Walker, Jed & Janet C. H&W	~~1/4/75 WD~~ 4/15/85 wd	Pt SE	8.19 A	2,070	15860	17930
41-7-01	120-0120-0429-5	Hart, Kenneth F. & Reba L.	3/15/47	Pt SE	38.00 A	5,120		5,120
41-7-02	120-0120-0435-4	Jenkel, Elvis H. & Julia P. H&W	7/5/73	Pt SE	13.00 A	1,060	270	1,330
41-7-03	120-0120-0440-9	Acton, Lowell Hilton & Rox Alexa Rhea H&W	~~12/17/73~~ 11/5/86 Quit deed.	Pt SE	1.81 A	1,130	5,700	6,830
41-8	120-0120-0445-1	~~Charles~~ Westtown School, Trustee under Agreement of Trust with Elise M. Charles Dated 12/19/88	~~10/13/66~~ 12/23/88 and	Pt E SW & Pt S SE 57.46A	~~58.46A 60.53 A~~	8670		8670
~~41-8-01~~ 41-8-01	~~120-0120-0450-6~~	~~Disney, Hursel C.~~ ~~DENIS, Shirley R.~~ Crowe, Thomas W. & Donna M. H&W.	~~6/8/77 TD~~ 10/30/84 WD.	~~Pt E½ E½ SW¼~~ Pt E½ E½ SW1/4	~~7.66 A~~ 7.66A	~~1,150~~ 8780		~~1,150~~ 8780
41-8-02	120-0120-0455-9	~~Disney, Hursel C.~~ ~~Denis, Shirley R.~~	~~6/20/77 TD~~ 1/13/84 QCD	Pt ~~E½ E½ SW¼~~	5.00 A	~~600~~ 600		~~600~~
41-8-02		Crowe, Thomas W. & Donna M. H&W.	10/30/84 WD.	Pt E½ E½ SW1/4	5.00A	Combined With 41-8-1		
41-8-03		Haase, Henry M. & Vivian E.	5/31/79 Trustee Deed	Pt SW¼ SE¼	19.96 A)	4,250		4,250
41-8-04		Haase, Henry M. & Vivian E.	5/31/79 Trustee Deed	Pt E½ E½ SW¼	17.34 A)			
41-9	120-0120-0460-3	Ballou, Corwin H. & Jewell H&W	1/13/75 WD	Pt SW SW	7.24 A	1,000	860	1,860
~~41-6-02~~		Crowe, Thomas W. & Donna M. H&W.	10/30/84 WD	Pt SW1/4 43.81 A	~~38.23A~~	See 41-8-01 for values		
41-6-04		Crowe, Thomas W. & Donna M. H&W	5/26/87	Pt SW 1/4	5.59A			

23-15-1E

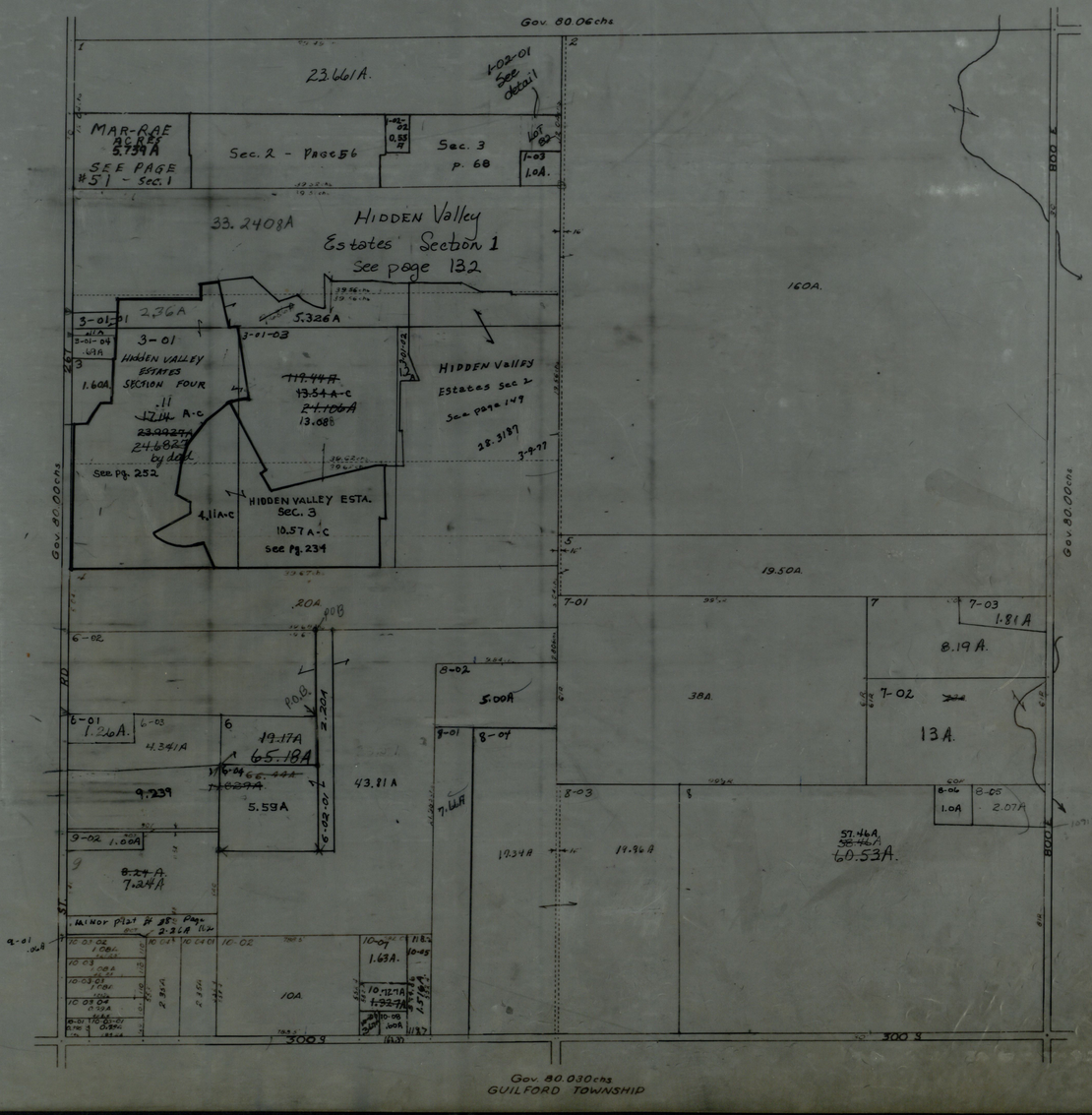
Gov. 80.06chs
23.661A.
1-02-01 See detail
MAR-RAE ACRES 5.739A SEE PAGE #51 - Sec. 1
Sec. 2 - Page 56
Sec. 3 p. 68
1-03 1.0A.
33.2408A
HIDDEN Valley Estates Section 1 See page 132
160A.
3-01-01 2.36A
5.326A
3-01-03
3-01 HIDDEN VALLEY ESTATES SECTION FOUR
1.60A.
.11 A-C
24.6823 by dod
See pg. 252
HIDDEN Valley Estates Sec 2 See page 149
28.3187
3-9-77
HIDDEN VALLEY ESTA. Sec. 3 10.57 A-C See Pg. 234
4.11A-C
Gov. 80.00chs
19.50A.
7-01
7-03 1.81A
8.19A.
7-02
13A.
38A.
6-02
.20A.
P.O.B.
8-02
5.00A
6-01 1.26A.
6-03 4.341A
19.17A 65.18A
9.239
5.59A
43.81A
8-01
8-04
7.66A
8-03
8-06 1.0A
8-05 2.07A
57.46A 60.53A.
17.34A
19.96A
9-02 1.00A
8.24A 7.24A
Minor plat # 35 Page 2.26A
10-02
10A.
10-07 1.63A.
10-05
10-08 .60A
300 S
Gov. 80.030chs
GUILFORD TOWNSHIP

41 A

Detail

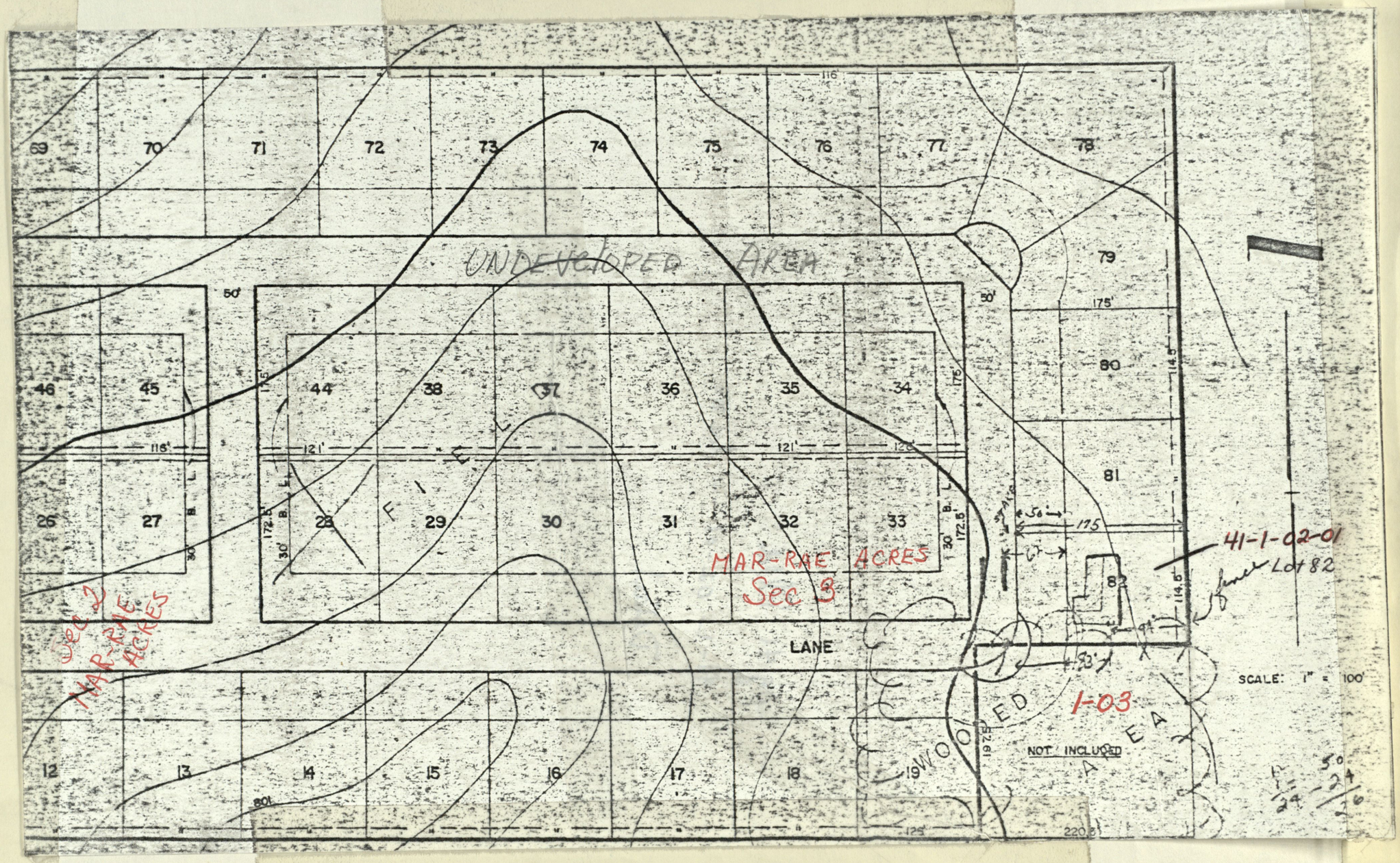

UNDEVELOPED AREA
MAR-RAE ACRES
Sec 3
Sec 2
MAR-RAE ACRES
LANE
WOODED AREA
NOT INCLUDED
41-1-02-01
Lot 82
1-03
SCALE: 1" = 100'

SECTION.....TOWNSHIP.....RANGE.....HENDRICKS COUNTY, INDIANA, 19.....

Assessor's Plat-Book for .....Township

NAMES OF OWNERS	DATE	DESCRIPTION	ACRES	Value of Lands	Value of Improvements	Value of Lands and Improvements	Parcel Number	Key Number on Plat
Weldin Corp.	1/6/87	PT SE SE	1.92 A sale	Combined with 11-22				42-11
Foggatt, Charles E. & Sandra J. H&W	6/29/88 WD	PT SW SW 1/4 all to Country Ridge	15.17 A	1290		1290		42-5-01
Clark Creek Development Corp., Inc.	2/29/88 WD	PT NE 1/4 24-15-1E	29.364 A	3890		3890	Sect. 12	42-4-05

42

SECTION 24 TOWNSHIP 15 RANGE 1E HENDRICKS COUNTY, INDIANA, 19

Assessor's Plat-Book for WASHINGTON Township

Key Number on Plat	Parcel Number	NAMES OF OWNERS	DATE	DESCRIPTION	ACRES	Value of Lands	Value of Improvements	Value of Lands and Improvements
42-1	120-0120-0541-9	Gabel, Albert M. trustee of trust created by Albert Gabel + Ruby Gabel	~~9/12/79 WD~~ 9/21/87 wd	W NW	80.00 A	17450	1,410	18860
42-5	120-0120-0541-9	Gabel, Albert M. + Ruby Gabel Trustee of trust created by Albert Gabel	~~9/13/79 WD~~ 9/21/87 wd	W SW 64.83A	~~80.00A~~			
42-2	120-0120-0546-1	Schauwecker, Donnie C. + Janice H&W	~~12/28/77 WD~~ 4/30/84 QCD	E NW	80.00 A	12,470	13,740	26,210
~~42-3~~	120-0120-0551-6	~~Hampton, Alice B. ½ int. Burkert, George E. Jr., & Maxine ½ int.~~	~~7-29-81 WD~~ 9/3/64	~~Pt NE~~	~~101.50A 105.708 A~~	12640	~~1,030~~	13670
42-3	Sec 12	Barker, John Charles + Della Catherine H&W	8/19/87 wd	Pt NE	101.50A	12640	1030	13670
~~42-4~~	120-0120-0556-9	Gray, ~~Sarah~~ Cora J.	4/11/83 Exec D. ~~7/27/55~~	Pt E NE 3.27A 7.50A	~~41.32A 45.32 A~~	1,710		~~1,710~~
42-4-01	120-0120-0561-3	Martin, Lawrence H. & Hazel I.	6/14/61	Pt NE NE	1.00 A	1,070	10,160	11,230
42-4-01-01	120-0120-0566-6	Shumaker, Donald E. ~~Kelleher, Kevin C. & Patricia Faye H&W~~	11/5/86 wd ~~9/12/79 WD~~	Pt NE NE	2.00 A	1,070	6,160	7,230
~~42-4-02~~	~~120-0120-0571-0~~	~~White, John A., + Lorinda Mae H&W an unmarried adult~~	~~10-15-81 QCD 2/21/78 Corp WD~~	~~Pt NE~~	~~1.00 A~~)	~~1,130~~	~~6,330~~	~~7,460~~
~~42-4-04~~		~~White, John A., + Lorinda Mae an unmarried adult~~	~~10-15-81 QCD 2/21/78 Corp WD~~	~~Pt NE¼~~	1.00 A)			
~~42-4-03~~	~~120-0120-0576-3~~	~~Huddleston~~, Barbara A.	11/9/72 QCD	~~Pt NE NE~~	~~5.18~~ A	1,330	6,370	~~7,700~~
~~42-6~~	~~120-0120-0581-8~~	~~Hampton, Alice B. ½ int. Burkert, George E. Jr. & Maxine ½ int.~~ ok	~~4-29-81 WD 9/3/64 WD~~	~~E SW~~	~~76.618A 80.00 A~~)	~~11940~~		~~11940~~
~~42-7~~		~~Hampton, Alice B. ½ int. Burkert, George E. Jr. & Maxine ½ int. Created by Alice B. Hampton ½ int.~~	~~4-29-81 WD 9/3/64 WD~~	~~E SE~~	~~19.32A 80.00 A~~)			
42-8	120-0120-0586-0	Grundy, Robert H., an undivided 70% int. Grundy, Marjorie E. an undivided 30% int.	8/31/77 QCD	Pt E SE	59.97 A)	12,000	6,720	18,720
42-9	120-0120-0586-0	Grundy, Robert H., an undivided 70% int. Grundy, Marjorie E. an undivided 30% int.	8/31/77 QCD	Pt SE SE	19.42 A)			
42-10	120-0120-0591-5	~~The Weldin Corp. an Indiana Corp. Luther, Virginia J.~~	8/23/88 Corr. deed ~~6/4/78 Aff~~	Pt SE SE	2.63 A	1,330	3,460	4,790
42-7-01		Grundy, Robert H. ½ int. + Marjorie E. Grundy ½ int. as tenants in common	3/11/83 Co-Guard. D.	PT SE¼	34.8897A	5,050		5,050
42-7-02		Grundy, James L. + Diane U. H&W undivided ½ int. + Grundy, Dennis E. + Patricia S. H&W undivided ½ int.	3/11/83 QCD.	PT SE¼	16.2592A	1270		1270
~~42-4-05~~	Sec 12	Shelton, Paul D. + Judith A. H&W.	7/7/83 WD.	~~PT NE¼~~ ~~29.5614A~~	~~32.00A 33.82 A~~	~~3,890~~		~~3,890~~
42-4-06	Sec 12	Watkins, Barbara A. + Ray H&W	2/21/84 QCD ~~11/1/83 WD.~~	all TO Grays addition PT NE¼ NE¼	3.814A BY SURVEY ~~4.23A~~	Went to Grays Addition		
42-4-05-01	Sec 12	Kissel, John + Carolyn H&W.	11/9/83 WD.	PT NE¼ See Kissel Surv. pg. 200 Lot #3	1.74A	Reference only to # 200-3		
42-4-03-01	Sec 12	Shelton, Paul D. + Judith Ann H&W.	~~8/30/84 WD~~ ~~5/24/84 WD~~	PT NE¼ 1.40A by survey	1.28A	~~1090~~		~~1090~~
42-4-07		Shelton, Paul D. + Judith Ann H&W.	~~8/30/84 WD~~	PT NE¼	0.12A			
~~42-4~~	Sec 12	Shelton, Paul D. + Judith Ann H&W.	8/30/84 WD	PT E NE	2.00A by survey	~~1190~~		~~1190~~
42-4-03	Sec 12	Watkins, Barbara A. + Ray W&H.	6/7/84 WD.	all to Grays Addition PT NE NE	~~3.40A~~ 3.37	Went to Grays Addition		
42-3-01	Sec 12	Shelton, Paul D.	10/29/84 Co-Guard D.	PT NE¼	4.2079A	2050		2050
42-4-02	Sec 12	White, John A.	3/11/85 QCD	PT NE	1.00 A	1130	6330	7460
42-4-04	Sec 12	White, John A.	3/11/85 QCD	PT NE ¼	1.00 A			
42-200		Terre Haute + Richmond Railroad Co.	1/7/85 Deed	To CONRAIL PT SE¼	~~0.95A~~			
42-4	Sec 12	Doyle, Clifford B.	7/11/86 wd	PT E NE	2.00A by Survey	1190		1190
42-4-03-01	Sec 12	Doyle, Clifford B.	7/11/86 wd	PT NE¼ 1.40A by Survey	1.28A	1090		1090
42-4-07	Sec 12	Doyle, Clifford B.	7/11/86 wd	PT NE¼	0.12A			
42-3-01	Sec 12	Doyle, Clifford B.	~~7/11/86 wd~~ 8/28/86 Corrected wd	PT NE ¼	4.2079A	2050		2050
		Halbert, Michael F.	7/1/87 WD	PT NE NE	1.03	1030	6370	7400
	Sec 12	Barker, John Charles + Della Catherine H&W	8/19/87 wd	E SW	76.618A	11940		11940
	Sec 12	Barker, John Charles + Della Catherine H&W	8/19/87 wd	SE	19.3231A			

24-15-1E

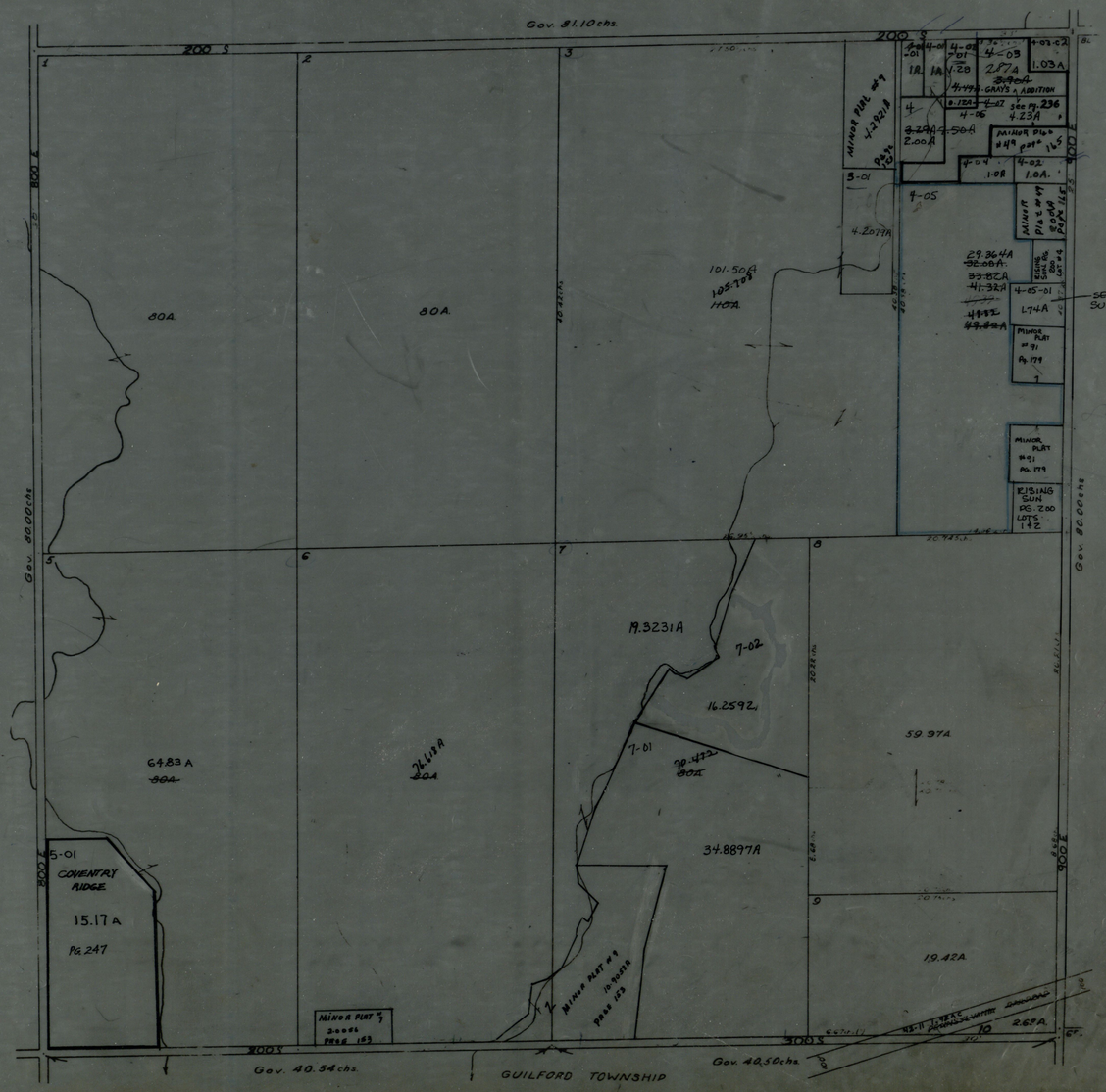
Gov. 81.10chs.
200 S
1
2
3
80A
80A
101.50A
110A
MINOR PLAT #9
4.2921A
3-01
4-05
4.2079A
29.364A
33.82A
41.32A
4-05-01
1.74A
SEE RISING SUN LOT #3 PG. 200
MINOR PLAT #91 PG. 179
RISING SUN PG. 200 LOTS 1+2
Gov. 80.00chs
5
6
7
8
19.3231A
7-02
16.2592
7-01
59.97A
64.83A
34.8897A
5-01
COVENTRY RIDGE
15.17A
PG. 247
9
19.42A
MINOR PLAT #9
MINOR PLAT #7
300 S
Gov. 40.54chs.
GUILFORD TOWNSHIP
Gov. 40.50chs.
10
2.63A

#3

SECTION.....TOWNSHIP.....RANGE.....HENDRICKS COUNTY, INDIANA, 19.....

Assessor's Plat-Book for INDIAN HEAD LAKE SUBDIVISION WASHINGTON Township

Key Number on Plat	Parcel Number	NAMES OF OWNERS	DATE	DESCRIPTION	ACRES	Value of Lands	Value of Improvements	Value of Lands and Improvements
43-45	120-0120-0824-4	Runyan, Robert A. ~~& Deanna K. H&W~~	3/24/88 QCD ~~3/11/77 Aff~~	Lot 45		1,200	7,450	8,650 ✓
43-46	120-0120-0829-7	Dodson, Ronald Dean & Marion	1/18/80 WD ~~11/13/79 QCD~~	Lot 46		1,270	6850	8120 ✓
43-47	120-0120-0834-1	Secor, Royal Edwin & Deloris E.	1/2/69 WD	Lot 47		1,070	4,780	5,850 ✓
43-48		Gornaday, Georgia, etal	9/7/54	(Lot 48 Cty. Road took this lot)		Non Taxable		
43-50	120-0120-0839-4	Indian Head Lake, Inc., an Indiana Corp.	8/3/79 QCD	Indian Head Lake	2.80 A)	600		600 ✓
43-9-01		Indian Head Lake, Inc., an Indiana Corp.	8/3/79 QCD	Chui-Chui Park	.35 A)			
43-17-01		Indian Head Lake, Inc., an Indiana Corp.	8/3/79 QCD	Zuni Park	.40 A)			
~~43-28~~	~~120-0120-0728-7~~	~~Crispin, Kenneth W.~~	~~5/9/80 WD~~	~~Lot 28~~		~~800~~	~~4920~~	~~5720~~
~~43-28~~	~~120-0120-0728-7~~	~~FRY, Gregory G~~	~~2-3-81 WD~~	~~Lot 28~~		~~800~~	~~4920~~	~~5720~~
43-28	Sect #12	Lothrock, John William, Jr.	7/29/82 WD.	Lot 28		800	4920	5720
43-39	Sect #12	Weddle, Glen E. & Doris J. (H&W)	7/25/83 WD	Lot 39	See	43-40-01	for values	
43-40-01	Sect #12	Weddle, Glen E. & Doris J. H&W	7/25/83 WD	Lot 40		1,200	6710	7,910
43-7	Sec 12	Nave, Jean W. & Nave, Marie D. & Joan Sedan, as Joint Tenants with right of Survivorship & Tenants in common	7/8/86 QCD	Lot 7		930	3700	4630
43-17-02		Cohernour, Franklin C. & Nona B. H&W	7/12/88	W PT Lot 17				

SECTION.....TOWNSHIP.....RANGE.....HENDRICKS COUNTY, INDIANA, 19.....

Assessor's Plat-Book for INDIAN HEAD LAKE SUBDIVISION Township

NAMES OF OWNERS	DATE	DESCRIPTION	ACRES	Value of Lands	Value of Improvements	Value of Lands and Improvements	Parcel Number	Key Number on Plat
Thurmond, Joseph B. & Naomi	7/1/57	Lot 25		600		600	120-0120-0712-2	43-25
Thurmond, Joseph B. & Naomi J. (H&W)	~~1-27-81 WD~~ ~~1/8/74 WD~~	Lot 26		800	9,970	10,770	120-0120-0717-5	43-26
Thurmond, Joseph B. & Naomi J.	5/17/62 WD	Lot 27		600		600	120-0120-0723-4	43-27
~~Reece, David A.~~	~~10/29/76 WD~~	~~Lot 28~~		~~800~~	~~4,920~~	~~5,720~~	~~120-0120-0728-7~~	~~43-28~~
Condon, ~~Clarence D.~~ & Nova L.	~~10-28-80 Survey aff~~ ~~6/16/55~~	Lot 29		800	5,790	6,590	120-0120-0733-1	43-29
Condon, ~~Clarence D.~~ & Nova L.	~~10-28-80 Survey aff~~ ~~8/7/58 WD~~	Lot 30		670		670	120-0120-0738-4	43-30
~~Lathrop, John A. & Ruth L. H&W~~	~~10/31/84 QCD~~ ~~7/5/83 QCD~~ ~~10/8/76 WD~~	~~Lot 31~~		~~1,000~~	~~3,410~~	~~4,410~~	~~120-0120-0743-9~~	~~43-31~~
Maddox, Mark + Rhonda H+W	9-11-85 WD	Lot 31		1000	3410	4410	Sec 12	43-31
Hail, Daniel W. & Sandra L. H&W	7/20/79 WD	Lot 32		1,070	5,450	6,520	120-0120-0748-1	43-32
Greencastle Federal Savings & Loan Ass'n. of Putnam County	3/11/74 WD	Lot 33		400		400	120-0120-0753-6	43-33
Fuller, Jerry L. & Della R. H&W	6/7/71 WD	Lot 34		670	4,180	4,850	120-0120-0758-9	43-34
Fuller, Jerry L. & Della R. H&W	6/7/71 WD	Lot 35 E½		330		330	120-0120-0763-3	43-35
Fuller, Jerry L. & Della R. H&W	6/7/71 WD	Lot 35 W½		330		330	120-0120-0768-6	43-35-01
~~Boyd, Roy E. & Phyllis J.~~ Castagnola, Paul J.	~~4/30/71 WD~~ 12/19/86 WD	Pt Lot 36		330		330	120-0120-0773-0	43-36
~~Boyd, Roy E. & Phyllis J.~~ Castagnola, Paul J.	~~11/4/70 WD~~ 12/19/86 WD	Pt Lot 36)		800	6,730	7,530	120-0120-0778-3	43-36-01
~~Boyd, Roy E. & Phyllis J.~~ Castagnola, Paul J.	~~11/4/70 WD~~ 12/19/86 WD	Lot 37 W½)						43-37
Fivecoat, Michael I. & Elizabeth A. H&W	5/29/79 WD	Lot 37 E½		330		330	120-0120-0783-8	43-37-01
Fivecoat, Michael I. & Elizabeth A. H&W	5/29/79 WD	Lot 38		1,000	6,490	7,490	120-0120-0788-0	43-38
~~Brackin, Daniel L. & Gail Yvonne H&W~~	~~5/24/79 WD~~	~~Lot 39~~		~~600~~		~~600~~	~~120-0120-0793-5~~	~~43-39~~
Smith, Gail Y.	10/15/82 QCD	Lot 39		600		600		43-39
Califer, Victor & Deloris L.	9/17/62 WD	Lot 40 E½)		800	5,610	6,410	120-0120-0798-8	43-40
Califer, Victor & Deloris L.	10/4/62 WD	Lot 41 E½)						43-41
Califer, Victor & Deloris L.	9/17/62 WD	Lot 41 W½)						43-41-01
~~Brakin, Daniel L. & Gail Yvonne H&W~~	~~5/24/79~~	~~Lot 40 W½~~		~~600~~	~~6,710~~	~~7,310~~	~~120-0120-0803-5~~	~~43-40-01~~
Smith, Gail Y.	10/15/82 QCD	Lot 40 W½		600	6710	1310		43-40-01
Meyer, Gerald & Olive M.	5/22/65 WD	Lot 42		600		600	120-0120-0808-8	43-42
Meyer, Gerald & Olive M.	5/22/65 WD	Lot 43		600		600	120-012-0813-2	43-43
Woodworth, Ralph O. & Dorothy J.	9/22/60 WD	Lot 44		1,270	8,240	9,510	120-0120-0818-5	43-44

43

SECTION.....TOWNSHIP.....RANGE.....HENDRICKS COUNTY, INDIANA, 19.....

Assessor's Plat-Book for INDIAN HEAD LAKE SUBDIVISION WASHINGTON .....Township

Key Number on Plat	Parcel Number	NAMES OF OWNERS	DATE	DESCRIPTION	ACRES	Value of Lands	Value of Improvements	Value of Lands and Improvements
43-1	120-0120-0596-8	Bushee, W. Burton Jr.	6/6/77 WD	Lot 1		1,000	7,260	8,260
43-2	120-0120-0601-5	Boles, Charles R. & Beulah	10/3/59 WD	Lot 2		1,000	4,990	5,990
43-3	120-0120-0606-8	Bush, Ermil R. & Betty J.	4/12/66 WD	Lot 3		1,000	3,500	4,500
43-4	120-0120-0611-2	Bastin, Deborah C.	11/23/77 QCD	Lot 4		1,000	5,130	6,130
43-5	120-0120-0616-5	~~Corbin, Eugene & Wilma H&W~~ Morgan, Martin L. & Susan B. H&W	~~4/1/73 WD~~ 9/9/87 wd	Lot 5		1,000	5,060	6,060
43-6	120-0120-0622-4	~~Christian, Robert L. & Connie K.~~ 6 Indianhead Lake, Inc.	~~6/10/87 WD~~ 9/24/85 wd	Lot 6		1,000	3,470	4,470
~~43-7~~	~~120-0120-0627-7~~	~~Kreigh, Roy & Charlotte H&W~~	~~1/4/79 WD~~	~~Lot 7~~		~~930~~	~~3,700~~	~~4,630~~
~~43-7~~	~~120-0120-0629-9~~	~~Rowe, Jean W & Marie D.~~ (H+W)	~~6/23/81 WD~~	~~Lot 7~~		~~930~~	~~3,700~~	4,630
43-8	120-0120-0632-1	Shoulders, Wayne D. & Karen S.	11/5/69 WD	Lot 8		800	4,350	5,150
~~43-9~~	~~120-0120-0637-4~~	~~Ball, Frank E. & Jill M. H&W~~	~~9/2/75 WD~~	~~Lot 9~~		~~800~~	~~4,980~~	~~5,780~~
43-9	120-0120-0637-4	Fuller, Fred & Margaret Ann (H+W)	6/1/81 WD	Lot 9		800	4,980	5,780
43-10	120-0120-0642-9	~~Clark, Stephen C., an unmarried adult~~ Burke, John L. & Margie J. H+W	~~9/16/75 WD~~ 9/19/84 wd	Lot 10	)	1,000	4,530	5,530
43-11-01		~~Clark, Stephen C., an unmarried adult~~ Burke, John L. & Margie J. H+W	~~9/16/75 WD~~ 9/19/84 wd	E½ Lot 11	)			
43-11	120-0120-0647-1	~~Lampe, William U. & Helen E.~~ Steinbuck, Darrell A.	~~4/22/68 WD~~ 6/20/86 wd 12-20-79 Surv Eff	W½ Lot 11	)	1,070	7,150	8,220
43-12		~~Lampe, William U. & Helen E.~~ Steinbuck, Darrell A.	~~4/22/68 WD~~ 6/20/86 wd 12-20-79 Surv Eff	Lot 12	)			
43-13	120-0120-0652-6	~~Doty, Charles T. & Sarah J. H&W~~ Glennon, Robert M. & Janet C. H+W	~~3/15/76 WD~~ 8/26/86 wd	Lot 13		930	10,070	11,000
43-14	120-0120-0657-9	~~Doty, Charles T. & Sarah J. H&W~~ Glennon, Robert M. & Janet C. H+W	~~3/15/76 WD~~ 8/26/86 wd	Lot 14		600		600
43-15	120-0120-0662-3	Meyer, Gerald & Olive M.	5/22/65	Lot 15		600		600
43-16	120-0120-0667-6	Meyer, Gerald & Olive M.	4/9/65 WD	Lot 16		600		600
43-17	120-0120-0672-0	~~Meyer, Gerald & Olive M.~~ Harrison, Roy E. & Christine H+W	~~4/9/65 WD~~ 5/23/88 wd	PT Lot 17		650		650
43-18	120-0120-0677-3	Greencastle Federal Savings & Loan Ass'n of Putnam County	3/11/74 WD	Lot 18		930	9,170	10,100
43-19	120-0120-9682-8	Monroe, Richard L. & Frances L.	7/27/56	Lot 19		1,070	4,810	5,880
43-20	120-0120-0687-0	Murfel, Wayne M., an unmarried adult	6/20/84 WD	Lot 20		1,070	5,110	6,180
43-21	120-0120-0692-5	Hoffman, George & Virginia	4/16/55	Lot 21		1,070	4,610	5,680
~~43-22~~	~~120-0120-0697-8~~	~~Menefee, James & Janice H&W~~ First American Services, Inc	~~10/12/77 WD~~ 5-3-82 Sh/Sheriff	~~Lot 22~~		~~1,000~~	~~4,890~~	~~5,890~~
43-22		Thurmond, Joseph B. & Naomi J. H+W Hail James Q. & LaVerne H+W	6-12-85 Sh/Sheriff	Lot 22		1000	5730	6730
~~43-23~~	~~120-0120-0702-5~~	~~Oliver, Weldon & Betty Ann~~	~~3/2/60 WD~~	~~Lot 23~~		~~930~~	~~5,470~~	6,400
43-23	Dec 12	Beyer, Larry K.	11/4/87 Per Ref Deed	Lot 23		930	5470	6400
43-24	120-0120-0707-8	Thurmond, Joseph & Naomi	7/1/57 WD	Lot 24		800	7,780	8,580

INDIANHEAD LAKE

A SUBDIVISION OF A PART OF THE SE ¼ OF THE NE ¼ OF SEC. 33, T16N, R1E

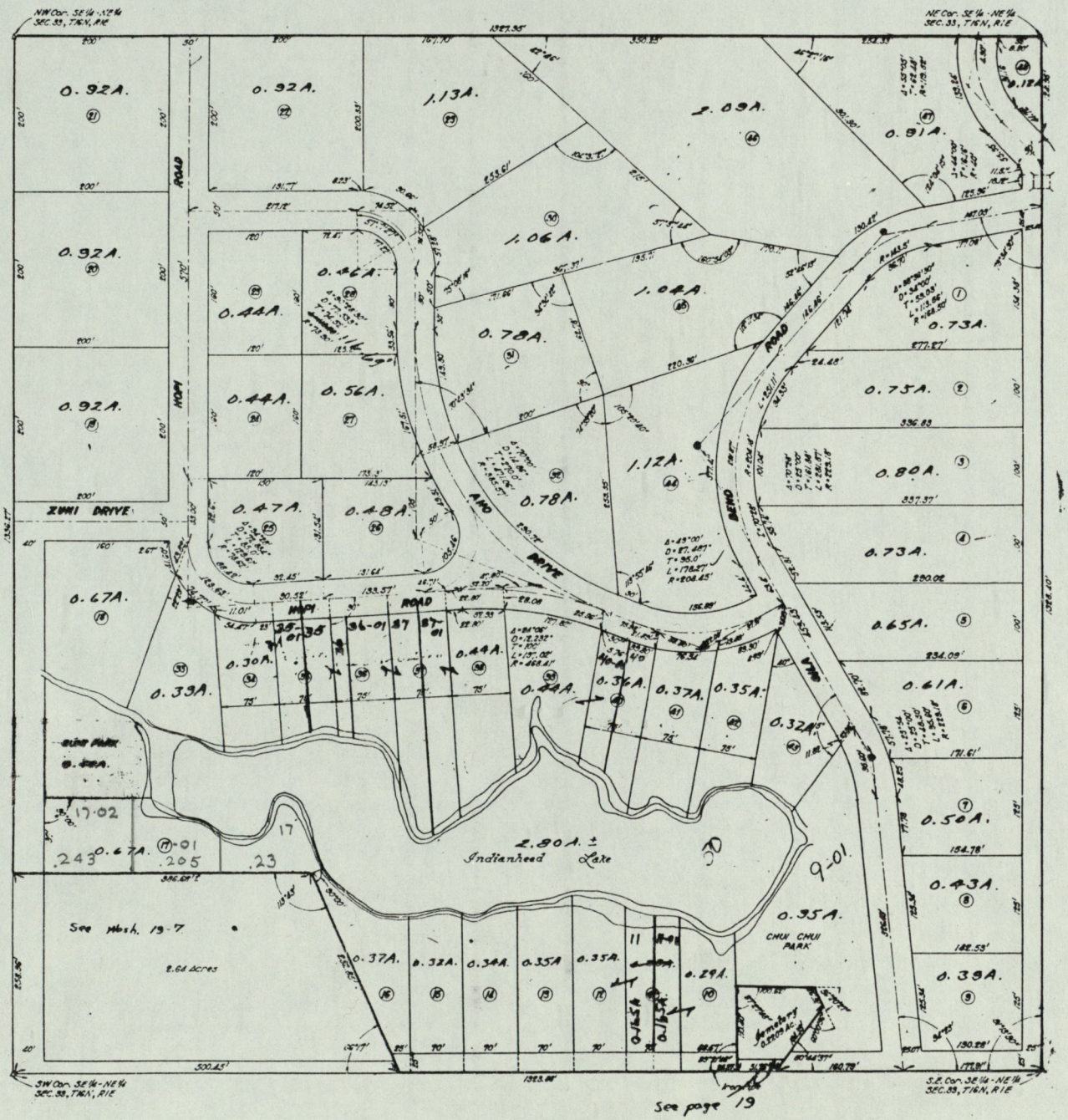

EXPLANATION OF ADJUSTMENTS	YEAR	PARCEL NUMBER	KEY NO.	ASSESSMENT VALUES LAND Adjustments	ASSESSMENT VALUES LAND Value	ASSESSMENT VALUES IMPROVEMENTS Adjustments	ASSESSMENT VALUES IMPROVEMENTS Value	Total Land & Improvements	YEAR	SECTION TOTAL
	1979				359,050		811,620	1,170,670		
	1980	NON-TAX.	40-11-12	-30						
		"	40-11-1-1	-600						
			40-4	-120						
			40-1	+880						
			40-4-3	+870		+11530				
			41-3			+990				
				+1000	360,050	+12,520	824,140	1,184,190		
			41-2	+480		-5270				
				+1480	360530	7250	818,870	1,179,400	1980	
			40-10			+13820				
				+1480	360530	+21070	832,690	1,193,220	1980	
			40-10-1			-180				
				+1480	360,530	+20890	832,510	1,193,040	1980	
			40-10	+40						
				+1520	360,570	+20890	832,510	1,193,080	1980	
	1981		40-10	+530		+13820				
			40-10-17	-50						
			40-10-17-1	+280						
			41-3			+330				
			42-4	-590						
			42-6	-5390						
			42-6-C	+5390						
				+170	360,740	+14150	846,660	1,207,400	1981	
		Should've been -	40-11-12	+30						
			43-48	-170						
				+30	360,600	+14150	846,660	1,207,260	1981	
		Should've been -	40-11-1-1	+600						
				+630	361,200	+14150	846,660	1,207,860	1981	
			40-10			-13820				
				+630	361,200	+330	832,840	1,194,040	1981	~~16,981,480~~
		Non - TAXABLES	40-11-1-1	-600						
			40-11-12	-30						
				-0-	360,570	+330	832,840	1,193,410	1981	
	1982		40-8	-410						
			40-8-5	+710						
			40-10			+2430				
			41-10	-430		-2470				
			41-10-8	+850		+3380				
				+720	361,290	+3340	836,180	1,197,470	1982	
		additional 1982	40-4			+6920				
			40-4-3	+130		-6920				
				+850	361,420	+3340	836,180	1197,600		
	1983		40-6	-3700						
			40-6-1	+3610						
			40-6-1-1	+450						
			40-8-5	+540		+13,530				

Sect 12 (Pgs 40-43)

EXPLANATION OF ADJUSTMENTS	YEAR	PARCEL NUMBER	KEY NO.	ASSESSMENT VALUES LAND Adjustments	LAND Value	IMPROVEMENTS Adjustments	IMPROVEMENTS Value	Total Land & Improvements	YEAR	SECTION TOTAL
	1983		40-10-10			+1120				
				+900	362,320	+14,650	850,830	1,213,150	1983	
	1984		40-8-1-1	+1,500 ✓		+13,410 ✓				
			41-7-3			+1,330 ✓				
			42-3			-1,720 ✓				
			42-4	-3,260 ✓						
			42-4-5	+3,890 ✓						
			42-4-6	+1,800 ✓						
			42-6			-270 ✓				
			42-6-C	-5,390 ✓						
			42-7-1	+5,050 ✓						
			42-7-2	+2,110 ✓						
			43-39	-600 ✓						
			43-40-1	+600 ✓						
				+5,700	368,020	+12,750	863,580	1,231,600	1984	
	1985		40-1	-500						
			41-3	+200						
			41-3-1	-40						
			41-6	-7160						
			41-8-1	+7980						
			41-8-2	-600						
			42-3	-500						
			42-31	+2050						
			42-4	-520						
			42-4-3	+970						
			42-4-34	+1090						
			42-7-2	-840						
			43-46			+880				
				+2130	370,150	+880	864,460	1,234,610	1985	
	1986		40-8-3	-800		-5320				
			40-61-1	-450						
			40-8-44	+450						
			41-1-3			+870				
			41-7			+1560				
			42-200	+50						
			43-22			+840				
				-750	369,400	-2050	862,410	1,231,810	1986	
	1986		40-10-174	-280	369,120	-0-	862,410	1,231,530	1986	
	1987		40-2-1	+2370		-0-				
			40-6	-3950						
			40-62	+4760						
			41-6	-580						
			41-6-3	+1670						
			41-8	+1100		-2240				
			41-8-5	+1550		+2240				
			41-8-6	+700						
				+5420	374,540	-0-	862,410	1,236,950	1987	

	EXPLANATION OF ADJUSTMENTS	YEAR	PARCEL NUMBER	KEY NO.	ASSESSMENT VALUES				Total Land & Improvements	YEAR	SECTION TOTAL
					LAND		IMPROVEMENTS				
					Adjustments	Value	Adjustments	Value			
		1988		40-2	-5490		-0-				
				40-2-1	+530		+14940				
				40-2-2	+3650		+12750				
				40-8-1	-500		-0-				
				40-8-1-2	+860		-0-				
				41-3-1	-420		-0-				
				41-3-1-3	-2190		-0-				
				41-6	-350		+21,090				
				41-6-2-1	+1800		-0-				
				41-8-1	-350		-0-				
				42-1	-1030		-0-				
				42-4-3	-2300		-6370				
				42-4-3-2	+1030		+6370				
				42-4-6	-1800		-0-				
				42-5-1	+1290		-0-				
				42-200	-50		-0-				
					-5320	369,220	+48,780	911,190	1,280,410	1988	

SECTION.....TOWNSHIP.....RANGE.....HENDRICKS COUNTY, INDIANA, 19.....

Assessor's Plat-Book for PRICE SUBURBAN HEIGHTS SEC. I & II WASHINGTON Township

NAMES OF OWNERS	DATE	DESCRIPTION	ACRES	Value of Lands	Value of Improvements	Value of Lands and Improvements	Parcel Number	Key Number on Plat
~~Springer, Phillip B. + Mary Kathleen H+W~~ ~~Ekendler, Kenneth H. & Barbara E.~~	~~12/9/85 WD~~ ~~11/15/72 WD~~	Lot 73		1,200	8,900	10,100	120-0130-0364-0	44-73
Lynch, Michael S. & Michele L.	4/29/69 WD	Lot 74		1,070	10360	11430	120-0130-0369-3	44-74
Case, John D + Connie H+W	11/21/84 WD	Lot 22		1070	7330	8400	Sect 13	44-22
Bruce, Dale A. + Mary Phillips-Lovell	6/25/87 wd	Lot 33		1330	8280	9610	Sec 13	44-33
Bruce, Dale A. + Mary Phillips-Lovell	6/25/87 wd	E ½ Lot 34					Sec 13	44-34
Clausen, Lydia H. + Sandra F. H+W	8/6/87 wd	Lot 18		1070	5480	6550	Sec 13	44-18

SECTION.....TOWNSHIP.....RANGE.....HENDRICKS COUNTY, INDIANA, 19.....

Assessor's Plat-Book for ..... PRICE SUBURBAN HEIGHTS, SEC. I & II WASHINGTON .....Township

Key Number on Plat	Parcel Number	NAMES OF OWNERS	DATE	DESCRIPTION	ACRES	Value of Lands	Value of Improvements	Value of Lands and Improvements
44-49	120-0130-0243-6	Gray, Carman E. & Nancy E.	5/19/67 WD	Lot 49		1,200	5,870	7,070
44-50	120-0130-0248-9	Strucker, Mark D.	8/15/79 WD	Lot 50		1,200	6,000	7,200
44-51	120-0130-0253-3	Mabis, ~~Harold E. &~~ Betty Jane	~~10/23/87~~ 6-24-86 AFF	Lot 51		1,200	5,630	6,830
~~44-52~~	~~120-0130-0258-6~~	~~Yost, Douglas E. & Ramsey L. H&W~~	~~8-14-81 QCD 10/25/76 WD 9-15-81 Corr Deed~~	~~Lot 52~~		~~1270~~	~~6,170~~	~~7,440~~
44-52	Sec 13	Cooper, David S. & Ramsey L. H&W	9/12/86 WD	Lot 52		1270	6170	7440
44-53	120-0130-0263-0	Sidery, Peter & Harriet F.	7/14/59	Lot 53		1,070	6,970	8,040
44-54	120-0130-0168-3	Rutledge, John Wm. & Sharon A.	10/19/77 WD	Lot 54		1,070	8,670	9,740
44-55	120-0130-0273-8	Pierce, E. Michael & Deborah Jean H&W ~~Pierce, Richard M. & Elizabeth A.~~	9/1/87 wd ~~1/14/66 WD~~	Lot 55		1,070	5,870	6,940
~~44-56~~	~~120-0130-0278-0~~	~~Tippy, Ralph M. & Mabel L.~~	~~5/14/63 WD~~	~~Lot 56~~		~~1,070~~	~~6,570~~	~~7,640~~
44-56	120-0130-0278-0	Hine, Betty Lou	7/9/80 WD	Lot 56		1,070	6,570	7,670
44-57	120-0130-0283-5	Franklin, Robert & Sharon	1/15/62	Lot 57		1,070	8,000	9,070
44-58	120-0130-0288-8	Roberts, James R. & Geraldine	4/2/65	Lot 58		1,070	6,630	7,700
~~44-59~~	~~120-0130-0293-2~~	~~Cochran, Ryan P. & Winnie D. H&W~~ ~~Thompson, Dennis H. & Linda K.~~	~~7/24/87 WD~~ 3/16/71 WD	~~Lot 59~~		~~1,070~~	~~5,500~~	~~6,570~~
44-59	Sec 13	Cochran, Ryan P.	12/16/85 QCD	Lot 59		1070	5500	6570
44-60	120-0130-0298-5	Whitis, Helen F., an unmarried adult	11/19/71 WD	Lot 60		1,070	7,570	8,640
44-61	120-0130-0303-2	Potter James T. & Nancy L.	3/16/68 WD	Lot 61		1,070	9,290	10,360
44-62	120-0130-0308-5	McCardle, Carroll J. & Mary LaVerne H&W	12/13/73 WD	Lot 62		1,070	7030	8100
~~44-63~~	~~120-0130-0314-4~~	~~Graber, James Lee & Diane M. (H+W)~~ ~~Jester, Hal J. & Marsha K. H&W~~	~~9-29-87 QCD WD 10/28/74 WD~~	~~Lot 63~~		~~1,070~~	~~6530~~	~~7600~~
44-63	Sect. 13	Hudgins, Charles A. & Sandra Kay (H+W)	9/13/88 WD	Lot 63		1070	6530	7600
44-64	120-0130-0319-7	~~Stein, Timothy W. & Suzanne M. H&W~~ Sobalo, William E. & Margo E. (H+W)	~~7/2/71 WD~~ 12-13-82 WD	Lot 64		1,130	8,070	9,200
44-65	120-0130-0324-1	Wand, Earl L. & Patricia A.	2/8/64	Lot 65		1,070	6,800	7,870
44-66	120-0130-0329-4	Lewis, Freddie L. & Janet M.	7/12/69 WD	Lot 66		1,130	6,870	8,000
44-67	120-0130-0334-9	Scarbrough, John David & Vicki Lynn Blaydes H&W	10/28/77 WD	Lot 67		1,070	7,270	8,340
44-68	120-0130-0339-1	~~Holdwick, Gary L. & Patricia Y. WH~~ ~~Belledin, Howard W. & Betty Ellen H&W~~	~~12/1/83 11/4/83 QCD 6/9/78 WD~~	Lot 68		1,070	5,970	7,040
44-69	120-0130-0344-6	Welty, Ronald O. & Monica L. H&W ~~Julian, Ralph W. & Bertha E. H&W~~	3/30/87 wd ~~7/5/78 WD~~	Lot 69		1,070	6,500	7,570
~~44-70~~	~~120-0130-0349-9~~	~~Barron, Charles C. & Patricia E.~~ ~~Barron, Charles C. & Winnie L.~~	~~6/14/80 2/8/60~~	~~Lot 70~~		~~1,070~~	~~7,170~~	~~8,240~~
44-70	Sect. 13	McDermott, Gregory M.	10/20/88 WD	Lot 70		1070	7170	8240
~~44-71~~	~~120-0130-0354-3~~	~~Cummins, Floyd Keith & Linda~~	~~6/5/78 WD~~	~~Lot 71~~		~~1,070~~	~~5,700~~	~~6,770~~
44-71	120-0130-0354-3	Castner, Carl E. & Nancy E. (H+W)	4/3/87 QCD ~~11/27/72 WD~~	Lot 71		1070	5700	6770
44-72	120-0130-0359-3	Chastain, Rolland Dean & Shirley Ann	1/13/69 WD	Lot 72		1,200	5,160	6,360

SECTION.....TOWNSHIP.....RANGE.....HENDRICKS COUNTY, INDIANA, 19.....

Assessor's Plat-Book for ....PRICE SUBURBAN HEIGHTS, SEC. I&II WASHINGTON.....Township

NAMES OF OWNERS	DATE	DESCRIPTION	ACRES	Value of Lands	Value of Improvements	Value of Lands and Improvements	Parcel Number	Key Number on Plat
~~Applegate, Jerry M. & Victoria L. H&W~~ Barrick, Gary L. & Carol Sue	~~5/8/79 WD~~ 3-30-81 wd	Lot 25		1,070	6,570	7,640	120-0130-0127-4	44-25
~~Clearwaters, Clyde D. & Ann M. H&W~~ (joint ten w/r of surv. & not as ten in com) Anderson, John L. & Reare B.	~~6/18/75 WD~~ 9-16-80 Correc Deed 9-15-80 wd	~~Lot 26~~ Lot 26		~~1,070~~ 1070	~~5,270~~ 5270	~~6,340~~ 6340	~~120-0130-0032-9~~ 120-0130-0032-9	~~44-26~~ 44-26
Reilly, James E. & Patricia L.	5/20/71 WD	Lot 27		1,070	6,590	7,660	120-0130-0137-1	44-27
~~Galbreath, Larry E. & Aletha A. H&W~~ Bush, Douglas E. an adult	~~9/23/76 WD~~ 7/7/86 wd	Lot 28		1,070	~~5,530~~	6,600	120-0130-0142-6	44-28
~~Tapscott, Robert L. & Bernice K.~~ Meiring, Michael W. & Vicki L. H&W	~~5/4/51~~ 8/8/85 wd	Lot 29		1,070	6,050	7,120	120-0130-0147-9	44-29
~~Donehue, Don S. & Linda T. H&W~~ Pennington, John V. & Anita H&W	~~12/18/73 WD~~ 4/29/87 wd	Lot 30		1,070	6,020	7,090	120-0130-0152-3	44-30
Thompson, Robert W. & Sharon K. H&W	10/6/76 WD	Lot 31		1,230	7,180	8,410	120-0130-0157-6	44-31
~~Bowman, Michael D. & Janet M. H&W~~ Bowman, Michael E. Jr.	~~11/19/74 WD~~ 10/31/84 wd	~~Lot 32~~		~~1070~~	~~7,130~~	~~8200~~	~~120-0130-0162-0~~	~~44-32~~
~~Jones, Michael & Janet K. H&W~~ Slater, Douglas D. & Ginger F. Phillips	~~10/31/77 WD~~ 11/6/87 wd	Lot 32		1070	7130	8200	See 13	44-32
~~Jones, Michael & Janet K. H&W~~ Wagoner, Joseph Mary L. H&W	~~10/31/77 WD~~ 11/26/86 wd	~~Lot 33~~	)	~~1,330~~	~~8,280~~	~~9,610~~	120-0130-0167-3	~~44-33~~
~~Jones, Michael & Janet K. H&W~~ Hopper, James P. Mary L. H&W	~~10/31/77 WD~~ 11/26/86 wd	~~Lot 34 E½~~	)					~~44-34~~
Carney, Jimmy F. & Joyce A.	6/9/80	Lot 35 E NE	.5165A	1330	6140	7470	120-0130-0172-8	44-35
~~Beaman, Glen O. & Mildred~~	~~5/21/55~~	~~Lot 35, E NE~~	~~.5165 A)~~	1,330	6,140	7,470	120-0130-0172-8	44-35
~~Beaman, Glen O. & Mildred~~	~~9/18/65~~	~~Lot 34 W½~~	)					~~44-34-01~~
Carney, Jimmy F. & Joyce A.	6/9/80	Lot 34 W½		See 44-35 for values			120-0130-0172-8	44-34-01
DeLong, Louis R. & Rosemary	7/27/67 WD	Lot 36		1,070	4,760	5,830	120-0130-0177-0	44-36
~~Walker, Chester M. & Pacita G.~~	~~12/23/83 QCD 7/27/71 WD~~	~~Lot 37~~		~~1,070~~	~~6,250~~	~~7,320~~	~~120-0130-0182-5~~	~~44-37~~
Biddle, William J. & Diana L. H&W	2/13/86 wd	Lot 37		1070	6250	7320	Sec 13	44-37
Tritt, Timothy D. & Linda A. H&W	11/14/77 WD	Lot 38		1,070	6,630	7,700	120-0130-0187-8	44-38
Pippen, Harold E. & Doris H&W	12/18/74 WD	Lot 39		1,070	6,330	7,400	120 -0130-0192-2	44-39
~~Gant, Virgil W. & Mildred L. H&W~~ Arnold, Gary L. & Kimberly J. H&W	~~4/3/72 WD~~ 6/16/86 wd	~~Lot 40~~		~~1,070~~	~~8,730~~	~~9,800~~	~~120-0130-0197-5~~	~~44-40~~
Long, Bradley T. & Debra S. H&W	6/19/87 wd	Lot 40		1070	8730	9800	See 13	44-40
Scott, Robert E. & Nancy J. H&W	1/19/73 WD	Lot 41		1,070	7,430	8,500	120-0130-0202-2	44-41
Scott, Robert E.	12/28/65 TR D	Lot 42		890		890	120-0130-0207-5	44-42
Wier, Robert E. & Joan K.	7/2/59	Lot 43		1,070	8,900	9,970	120-0130-0213-4	44-43
Eicher, Robert E. & Betsy B. H&W	6/11/73	Lot 44		1,070	5,330	6,400	120-0130-0218-7	44-44
Trimble, Reed L. & Valerie D. (H&W)	10/7/88 WD	Lot 45		1070	6500	7570	Sec 13	44-45
~~Mahan, Donald C. & Thomas L. H&W~~ Bullard, Michael A. & Elizabeth S.	~~3-27-84 Quardian Deed 8/10/60~~ 10/7/86 Corr	~~Lot 45~~		~~1,070~~	~~6,500~~	~~7,570~~	~~120-0130-0223-1~~	~~44-45~~
Bullard, Michael A. & Elizabeth S. H&W	9/2/86 wd	Lot 45		1070	6500	7570	Sec 13	44-45
Patchett, William Lee & Rufina Jane	9/26/61	Lot 46		1,070	6,370	7,440	120-0130-0228-4	44-46
Sweeney, Mary A., Married Adult	9/12/75 WD	Lot 47		1,070	6,970	8,040	120-0130-0233-9	44-47
Young, William Becker & Quinderia Ann	7/29/76 QCD	Lot 48		1,070	6,530	7,600	120-0130-0238-1	44-48

SECTION.....TOWNSHIP.....RANGE.....HENDRICKS COUNTY, INDIANA, 19.....

Assessor's Plat-Book for ..... PRICE'S SUBURBAN HEIGHTS, SEC. 1 WASHINGTON .....Township

Key Number on Plat	Parcel Number	NAMES OF OWNERS	DATE	DESCRIPTION	ACRES	Value of Lands	Value of Improvements	Value of Lands and Improvements
~~44-1~~	~~120-0130-0005-5~~	~~Brock, David A. & Sandra Kay H&W~~	~~3/29/74~~	~~Lot 1~~		~~1,070~~	~~4640~~	~~5,710~~
44-1	120-0130-0005-5	ISZA, JOHN W. + LUANN, (H+W)	10/30/80 WD	Lot 1		1,070	4640	5,710
44-2	120-0130-0011-4	Reynolds, Benny F. Jr. & Jean L.	4/11/59 WD	Lot 2		1,070	6500	7570
44-3	120-0130-0016-7	Witt, ~~Jackie L. &~~ Brenda L. ~~H&W~~	4/25/87 QCD ~~5/25/73 WD~~	Lot 3		1,070	5,950	7,020
44-4	120-0130-0021-1	Siders, ~~William M. +~~ Betty J.	2/17/82 Surv Aff. ~~10/14/64 WD~~	Lot 4		1,070	5,790	6,860
44-5	120-013100026-4	Burnett, Walter Jr. & Barbara Eliz.	5/16/78 WD	Lot 5		1,070	5,100	6,170
44-6	120-0130-0031-9	Racer, Edward Eugene & Nancy Ann	9/18/61	Lot 6		1,070	6,390	7,460
44-7	120-0130-0036-1	Stinson, Michael E. & Karen J.	4/18/69 WD	Lot 7		1,070	5,600	6,670
44-8	120-0130-0041-6	Arthur, Mervin D. & Dorothy A.	8/20/69 WD	Lot 8		1,070	8,050	9,120
~~44-9~~	~~120-0130-0046-9~~	~~Westfall, Claire A. & Helen Eileen~~	~~6/27/69 WD~~	~~Lot 9~~		~~1,070~~	~~6,600~~	~~7,670~~
44-9	See 13	Wall, James E. + Olivia L. H+W	10/29/87 Co-adm. DEED	Lot 9		1070	6600	7670
44-10	120-0130-0051-3	Summerlot, Glen Sylvester & Iris Kathleen	7/6/71 WD	Lot 10		1,070	5400	6470
44-11	120-0130-0056-6	Brown, Jesse E. & Margaret M.	2/8/62 WD	Lot 11		1,070	5,010	6,080
44-12	120-0130-0061-0	House, ~~Russell Dean &~~ Kathanina B.	5/9/83 QCD ~~9/11/67 WD~~	Lot 12		1,500	7,120	8,620
44-13	120-0130-0066-3	Murphy, Michael M. & Jennifer L. H&W	9/12/77 WD	Lot 13		1,070	6,780	7,850
44-14	120-0130-0071-8	Muench, W. T. & Dorothea M.	9/12/62	Lot 14		1,070	7140	8210
44-15	120-0130-0076-0	Clutter, James E. & E. Marjean H+W ~~Powell, Cassius M. & Barbara J.~~	11/15/83 WD ~~8/24/65 WD~~	Lot 15		1,070	6,180	7,250
44-16	120-0130-0081-5	Kyle, Gerald L. & Pamela A. H&W	9/22/77 WD	Lot 16		1,070	5,440	6,510
44-17	120-0130-0086-8	Siler, Gail V. & Linda M. H&W	8/1/73 WD	Lot 17		1,070	7,140	8,210
~~44-18~~	~~120-0130-0091-2~~	~~Bruce, Adrian + Kathryn H+W Paige, Baxter W. & Judith Y. H&W~~	~~11/19/85 WD 5/8/75 WD~~	~~Lot 18~~		~~1,070~~	~~5,480~~	~~6,550~~
44-18	See 13	Bartley, Marlin R. + Norma J. H+W	11/19/85 WD	Lot 18		1070	5480	6550
44-19	120-0130-0096-5	Copeland, Thomas & Linda L. H&W	2/13/73 WD	Lot 19		1,070	5,660	6,730
44-20	120-0130-0101-2	Black, Rae A. & Wilma	1/8/68 Adm D	Lot 20		1,070	6300	7370
44-21	120-0130-0106-5	Beninghaus, Ronald A. & Maureen A.	5/15/63	Lot 21		1,070	6,560	7,630
~~44-22~~	~~120-0130-0112-4~~	~~Ad Aleman Bruce John + Judith E. (H+W) Knight, E. Allen & Patricia H&W~~	~~4-30-80 WD 9/21/76 WD~~	~~Lot 22~~		~~1,070~~	~~7,330~~	~~8,400~~
44-22	120-0130-0112-4	Berger, C. E. + Evelyn R. H+W	1-18-82 WD	Lot 22		1070	7330	8400
44-23	120-0130-0117-7	Washburn, Milton L. & Shirley A. H&W	12/6/71 WD	Lot 23		1,070	7330	8,400
44-24	120-0130-0122-1	Jacobi, Albert F. + Agnes A. H+W ~~Hagen, William C. & Virginia F.~~	11/19/87 WD ~~5/19/65~~	Lot 24		1,070	10,010	11,080

Price's Suburban Heights ADDITION
Section I



scale 1" = 200'

Recorded - Plat Book 4 - P. 85

PRICE'S SUBURBAN HEIGHTS

44 A

PART TWO (Pt. N.E. 1/4 15-15-1E)

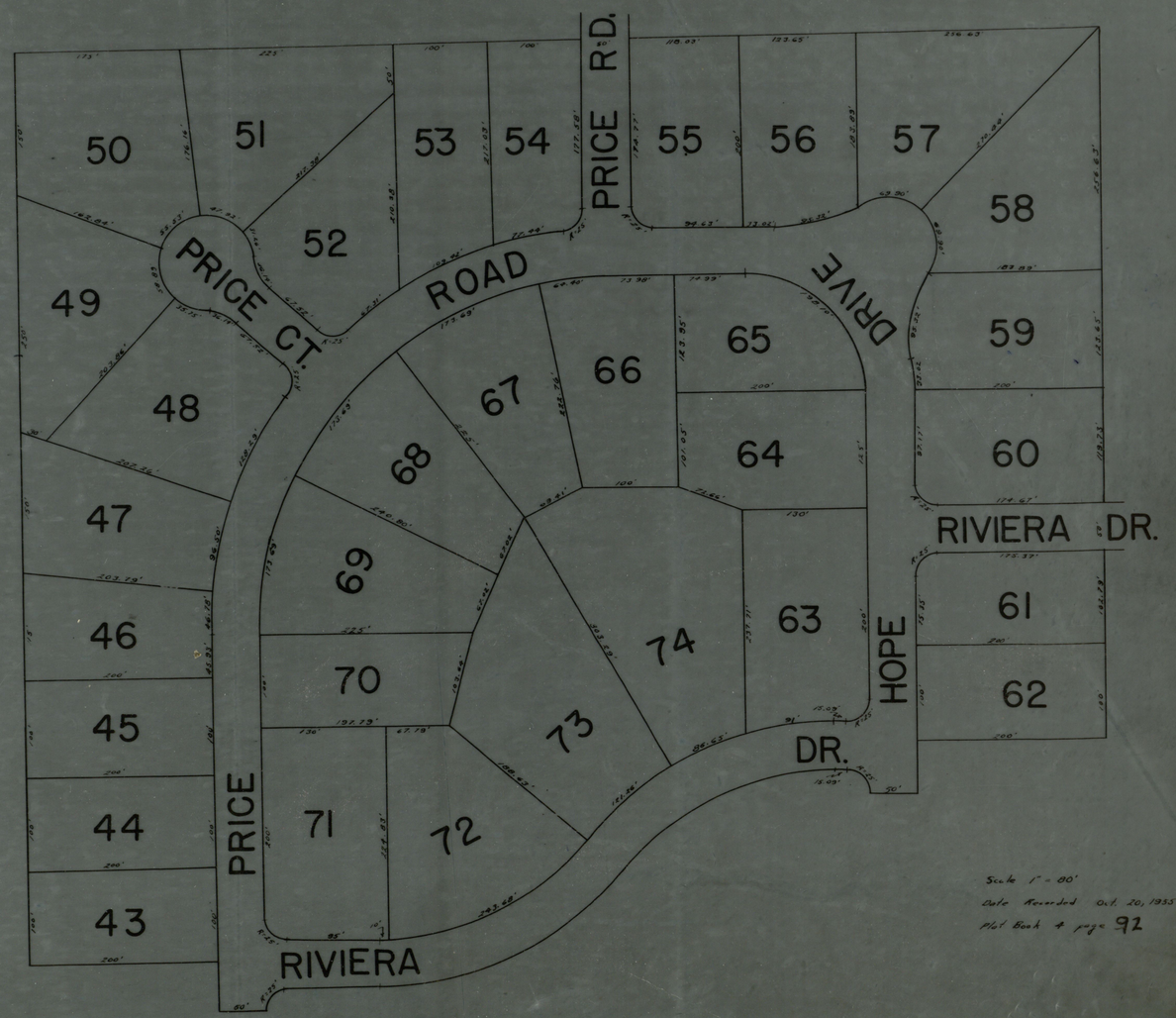

Scale 1" = 80'

Date Recorded Oct. 20, 1955

Plat Book 4 pg. 92

45

SECTION.....TOWNSHIP.....RANGE.....HENDRICKS COUNTY, INDIANA, 19.....

Assessor's Plat-Book for ..... WILLIAMS AVON COURT ADDITION WASHINGTON .....Township

Key Number on Plat	Parcel Number	NAMES OF OWNERS	DATE	DESCRIPTION	ACRES	Value of Lands	Value of Improvements	Value of Lands and Improvements
45-1-01	120-0130-0374-8	Anderson, ~~Norman D. &~~ Leslie J. H&W	6-11-81 QCD ~~8/24/78 WD~~	Pt Lot 1		800		800
~~45-2~~	~~120-0130-0379-0~~	~~Hash, Edward P. & Susan A. H&W~~	~~1/20/78 WD~~	~~Lot 2~~	)	~~1,070~~	~~5,370~~	~~6,440~~
~~45-1~~		~~Hash, Edward P. & Susan A. H&W~~	~~1/20/78 WD~~	~~Pt Lot 1 (5')~~	)			
45-3	120-0130-0384-5	Avon Square Development Corporation	10/30/79 WD	Lot 3		680		680
45-4	120-0130-0389-8	Davison, George L. & Juanita L. H&W	4/11/75 WD	Lot 4		670		670
45-5	120-0130-0394-2	Paas, Clarence C. & Barbara G. ~~Davison, George L. & Juanita L. H&W~~ H&W	3/27/87 wd ~~5/3/73 WD~~	Lot 5		1,200	5,930	7,130
45-6		Avon Square Sec. 1	1/19/78 Plat	Lot 6 See Avon Square Page 152		reference only		
45-7		Avon Square Sec. 1	1/19/78 Plat	Lot 7 See Avon Square Page 152		reference only		
45-8		Avon Square Sec. 1	1/19/78 Plat	Lot 8 See Avon Square Page 152		reference only		
45-9		Avon Square Sec. 1	1/19/78 Plat	Lot 9 See Avon Square Page 152		reference only		
45-10		Avon Square Sec. 1	1/19/78 Plat	Lot 10 See Avon Square Page 152		reference only		
45-11		Avon Square Sec. 1	1/19/78 Plat	Lot 11 See Avon Square Page 152		reference only		
45-12		Avon Square Sec. 1	1/19/78 Plat	Lot 12 See Avon Square Page 152		reference only		
45-2	120-0130-0379-0	Roach, Charles J. & Karla K. H&W	8/11/80 WD	Lot 2		1070	5370	6440
45-1		Roach, Charles J. & Karla K. H&W	8/11/80 WD	Pt Lot 1 (5')				

WILLIAMS' AVON COURT ADDITION

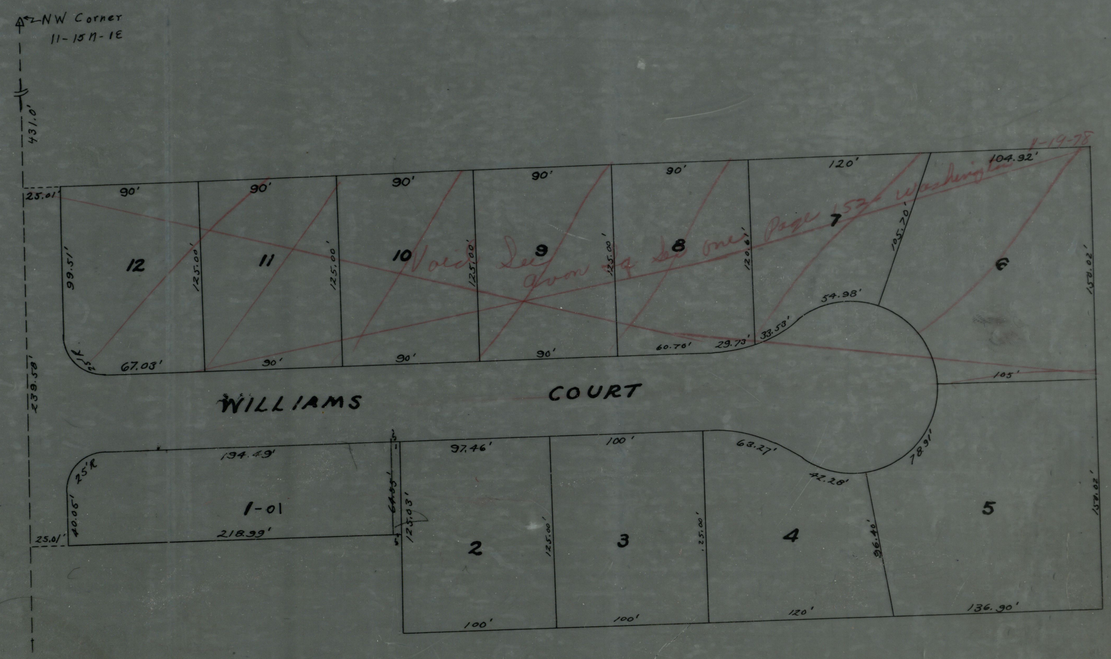

Scale 1" = 50
Date Recorded August 14, 1955
Plat Book 4 page
Sec. 11-15-1E

SECTION.....TOWNSHIP.....RANGE.....HENDRICKS COUNTY, INDIANA, 19.....

Assessor's Plat-Book for .....Township

NAMES OF OWNERS	DATE	DESCRIPTION	ACRES	Value of Lands	Value of Improvements	Value of Lands and Improvements	Parcel Number	Key Number on Plat
Athmann, Marilyn	5-28-85 WD	Lot 11		1530	7020	8550	Sec 13	46-11
Napier, Danny D. & Claudia G. H/W	4/22/87 WD	Lot 22		1590	7400	8990	Sec 13	46-22
Pounds, Dennis J. & Cynthia L.	11/23/88 CWD	Lot 21		1460	8430	9890	Sec 13	46-21

46

SECTION.....TOWNSHIP.....RANGE.....HENDRICKS COUNTY, INDIANA, 19.....

Assessor's Plat-Book for ..... JESSUP MEADOWS SUBDIVISION WASHINGTON .....Township

Key Number on Plat	Parcel Number	NAMES OF OWNERS	DATE	DESCRIPTION	ACRES	Value of Lands	Value of Improvements	Value of Lands and Improvements
46-1	120-0130-0432-5	Sechman, Reginald B. & Sherry R.	9/17/69 WD	Lot 1		1,530	6,160	7,690
46-2	120-0130-0434-4	~~Schell, Fred C. & Joy E.~~ Friend, Howard E. & Annette M. H&W	~~1/25/71 WD~~ 11/21/85 WD	Lot 2		1,530	6,630	8,160
46-3	120-0130-0445-6	Davis, John W. & S. Theresa	3/22/71 WD	Lot 3		1,530	6,830	8,360
46-4	120-0130-0450-0	Owen, James Harlin & Mary Kathryn H&W	8/13/74 WD	Lot 4		1,530	7,490	9,020
46-5	120-0130-0455-3	Riley, Billy C. & Virginia B.	1/5/68 WD	Lot 5		1,530	8,050	9,580
46-6	120-0130-0460-8	Proctor, Ted G. & Mildren Ann H&W	10/3/72 WD	Lot 6		1,530	8,700	10,230
46-7	120-0130-0465-0	Shumaker, Steven L. & Helen A. H&W	12/1/75 WD	Lot 7		1,530	7,310	8,840
46-8	120-0130-0470-5	Cooksey, Earl L. & Ruth E. H&W	9/8/76 WD	Lot 8		1,530	7,790	9,320
~~46-9~~	~~120-0130-0475-8~~	~~Dishon, Clarence & Nora M. H&W~~	~~9/12/77 WD~~	~~Lot 9~~		~~1,530~~	~~14,460~~	~~15,990~~
46-9	120-0130-0475-8	Evans, Gary R & Dorothy V (H+W)	11-18-80 WD 6-11-91 QCD	Lot 9		1,530	14,460	15,990
46-10	120-0130-0480-2	Kaylor, ~~William R. &~~ Donna E. ~~H&W~~	~~11/23/78 WD~~	Lot 10		1,530	8,560	10,090
~~46-11~~	120-0130-0485-5	Mahoney, Agnes	1/26/66 ~~ABS~~	Lot 11		1,530	7,020	8,550
~~46-11~~	Sect 13	Brown, ~~Glenn D.~~ & Catherine M. ~~H&W~~	~~3/11/85 aff 6/1/88 QCD~~	Lot 11		1530	~~7020~~	~~8550~~
46-12	120-0130-0491-4	Lawrence, Cleo & Ethel	5/17/58	Lot 12		1,530	7,840	9,370
46-12	Sect #13	Van Tryon, Wilbur & Audrey J. ~~H&W~~	4/24/81 WD	Lot 12		1530	7840	9370
~~46-13~~	~~120-0130-0496-7~~	~~Dishon, Clarence & Nora M. H&W~~	~~10/23/78 WD~~	Lot 13		~~1460~~	~~12000~~	~~13460~~
~~46-13~~	~~Sect #13~~	~~Butterick, Walter H. & Martha L.~~ (H+W)	~~7/21/83 WD~~ 10-4-85 WD	~~Lot 13~~		1460	12000	13460
46-14	120-0130-0501-4	~~Rhoades, Lance H. & Jacqueline~~ McCain, Suzanne	~~4/21/78 WD~~	Lot 14		1,460	5,280	6,740
46-15	120-0130-0506-7	Pearl, Richard E. & Barbara Ann	2/21/63	Lot 15		1,460	5,670	7,130
46-17	120-0130-0521-9	Grant, Gary K. & Sandra G. H&W	7/28/77 WD	Lot 17	)	2,190	6,180	8,370
46-16		Grant, Gary K. & Sandra G. H&W	7/28/77 WD	Pt Lot 16	)			
46-16-01	120-0130-0516-4	Pearl, Richard E. & Barbara Ann	5/29/73	Pt Lot 16		730		730
46-18	120-0130-0526-1	Gillespie, Gary G. & Christina M. H&W	1/29/79 WD	Lot 18		1,460	6,550	8,010
46-19	120-0130-0531-6	Shanahan, Patrick B. & Carolyn S. H&W	10/18/72 WD	Lot 19		1,460	6,450	7,910
46-20	120-0130-0536-9	Pearl, Steven L. & Susan H. H&W	11/13/78 WD	Lot 20		1,460	9320	10780
~~46-21~~	~~120-0130-0541-3~~	~~Adams, Steve & Sherry L. H&W~~	~~5/7/79 WD~~	~~Lot 21~~		~~1,460~~	~~8,430~~	~~9,890~~
~~46-21~~	Sec. 13	~~Travelers Mtg Services, Inc through its~~ Travelers Relocation Co. Division	~~7/25/88 WD~~	Lot 21		~~1460~~	~~8430~~	~~9890~~
46-22	120-0130-0546-6	Whetstine, Robert E. & Mary Ann H&W	2/6/69 WD	Lot 22		1,590	7,400	8,990
~~46-22~~	~~120-0130-0546~~	~~to Alexander, Kendall K. & Patricia L.~~	~~2/6/90 WD~~	~~Lot 22~~		~~1,590~~	~~7,400~~	~~8,990~~
46-13	Sect #13	Strang, Thomas A. & Teresa L. H&W	9/28/83 WD	Lot 13		1460	12000	13460

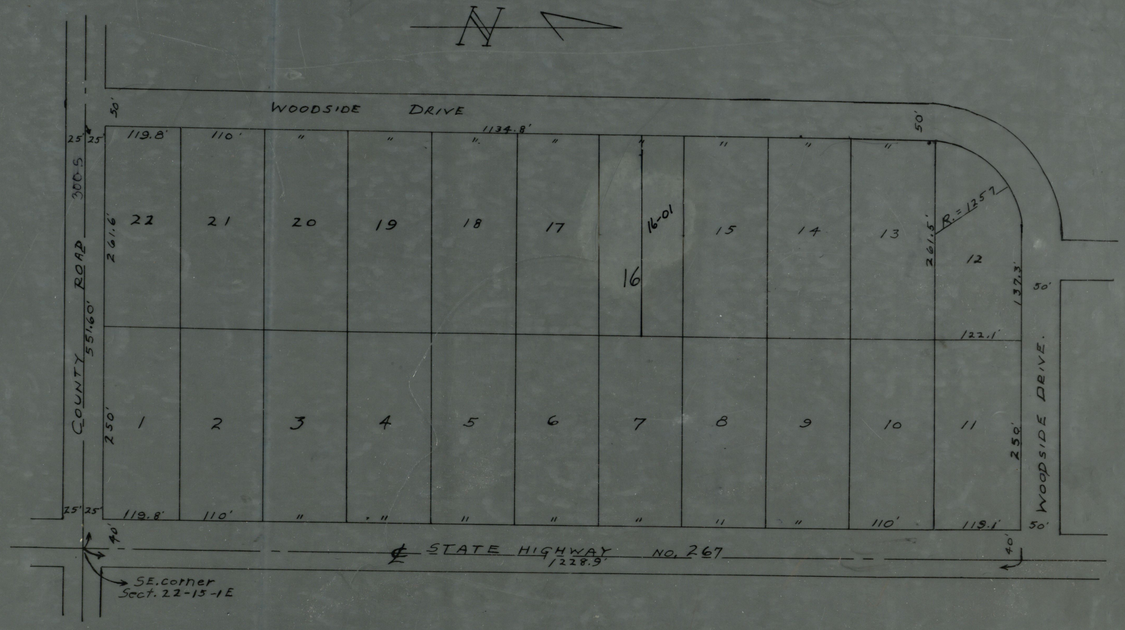

SCALE:- 1" = 100'

JESSUP MEADOW SUBDIVISION.

RECORDED - PLAT BOOK 4 - PAGE 102

EXPLANATION OF ADJUSTMENTS	YEAR	PARCEL NUMBER	KEY NO.	ASSESSMENT VALUES				Total Land & Improvements	YEAR	SECTION TOTAL
				LAND		IMPROVEMENTS				
				Adjustments	Value	Adjustments	Value			
	1979				117,230		635,020	752,250		
	1980		44-2			+310				
			46-13	+290		+12000				
				+290	117,520	+12310	647,330	764,850		
	1981		44-62			+2030				
				-0-	117,520	+2030	649,360	766,880	1981	17,748,360
	1982			-0-	117,520	-0-	649,360	766,880	1982	
	1983		44-10	-0-	117,520	+650	650,010	767,530	1983	
	1984		44-20	-0-		+2300				
				-0-	117,520	+2300	652,310	769,830	1984	
	1985		44-14			+1400				
			44-20			-2300				
			44-63			+1060				
			46-20			+650				
				-0-	117,520	+810	653,120	770,640	1985	
	1986		44-74			+2360				
				0	117,520	+2360	655,480	773,000	1986	
	1987			0	117,520	-0-	655,480	773,000	1987	