NORTH SALEM CORPORATION

Original Town, Blocks 1 and 4 43

Original Town, Blocks 2 and 3 44

Hurt's Second Addition, Block 5 45

Hurt's Second Addition, Blocks 1 and 4 46

Hurt's Second Addition, Blocks 2 and 3 47

Davis and Duckworth's Addition, Block 1 48

Davis and Duckworth's Addition, Blocks 3 and 4 49

Davis and Duckworth's Addition, Blocks 5 and 6 50

Davis and Duckworth's Addition, Block 2 51

Davidson's Addition, Blocks 1 and 2 52

Davidson's Addition, Block 3 53

Melissa Hype's Addition, Blocks 3 and 4 54

Melissa Hype's Addition, Blocks 1 and 2 55

Hype's Second Addition, Block 11 56

Hype's Second Addition, Blocks 1 and 2 57

Hype's Second Addition, Blocks 6 and 9 58

Hype's Second Addition, Blocks 5 and 10 59

Hype's Second Addition, Blocks 7 and 8 60

Woodard and Hurt's Addition, Blocks 3 and 4 61

Woodard and Hurt's Addition, Blocks 1 and 2 62

Part of Southwest Quarter 4-16-2W.....63

Part of Northeast Quarter 4-16-2W 64

Part of Northwest Quarter 4-16-2W 65

Scale is as indicated on plats.

NORTH SALEM

ORIGINAL TOWN

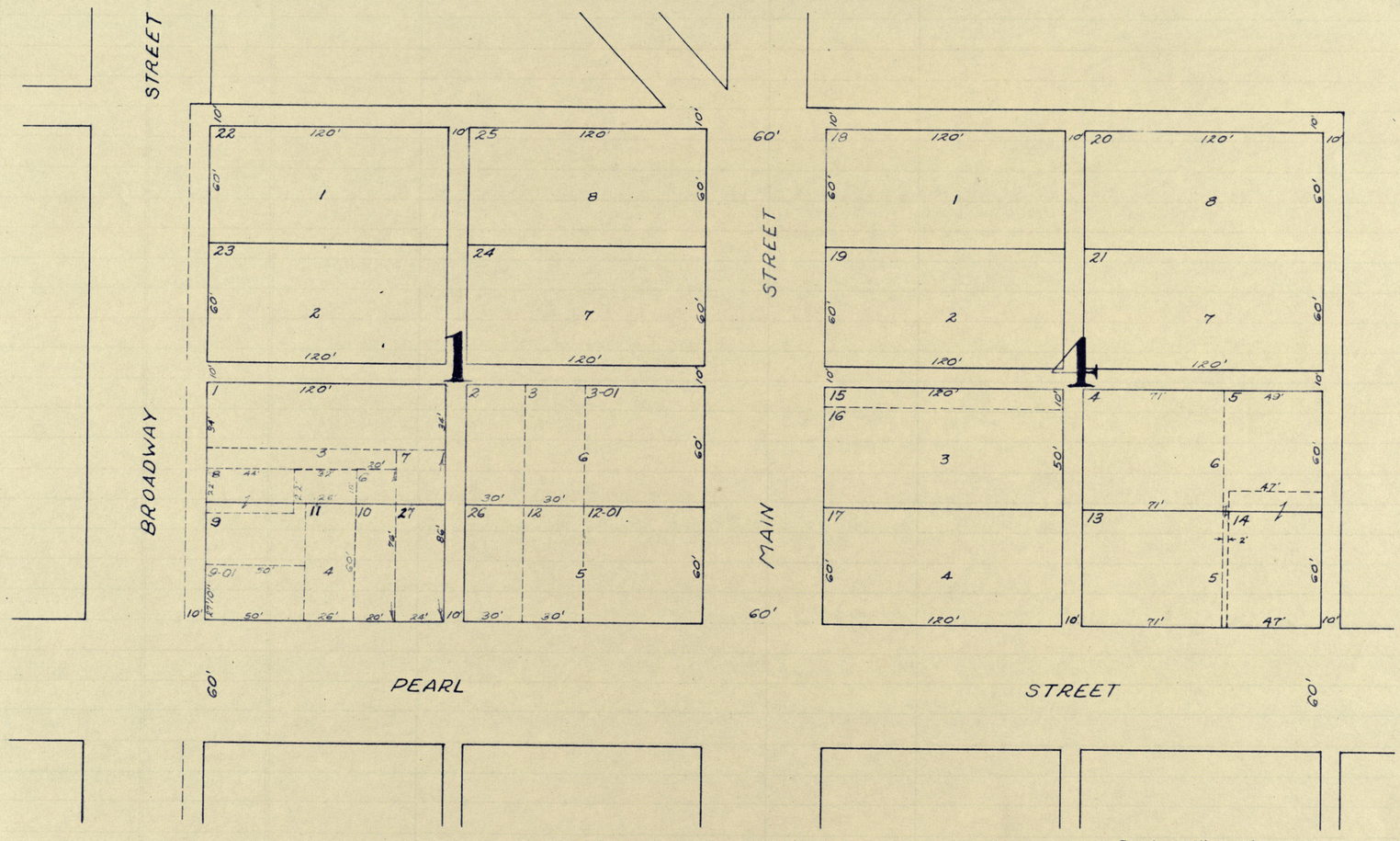

Scale 1" = 50'
Deed Record 4 page 115
Recorded Dec. 17, 1835

ORIGINAL TOWN

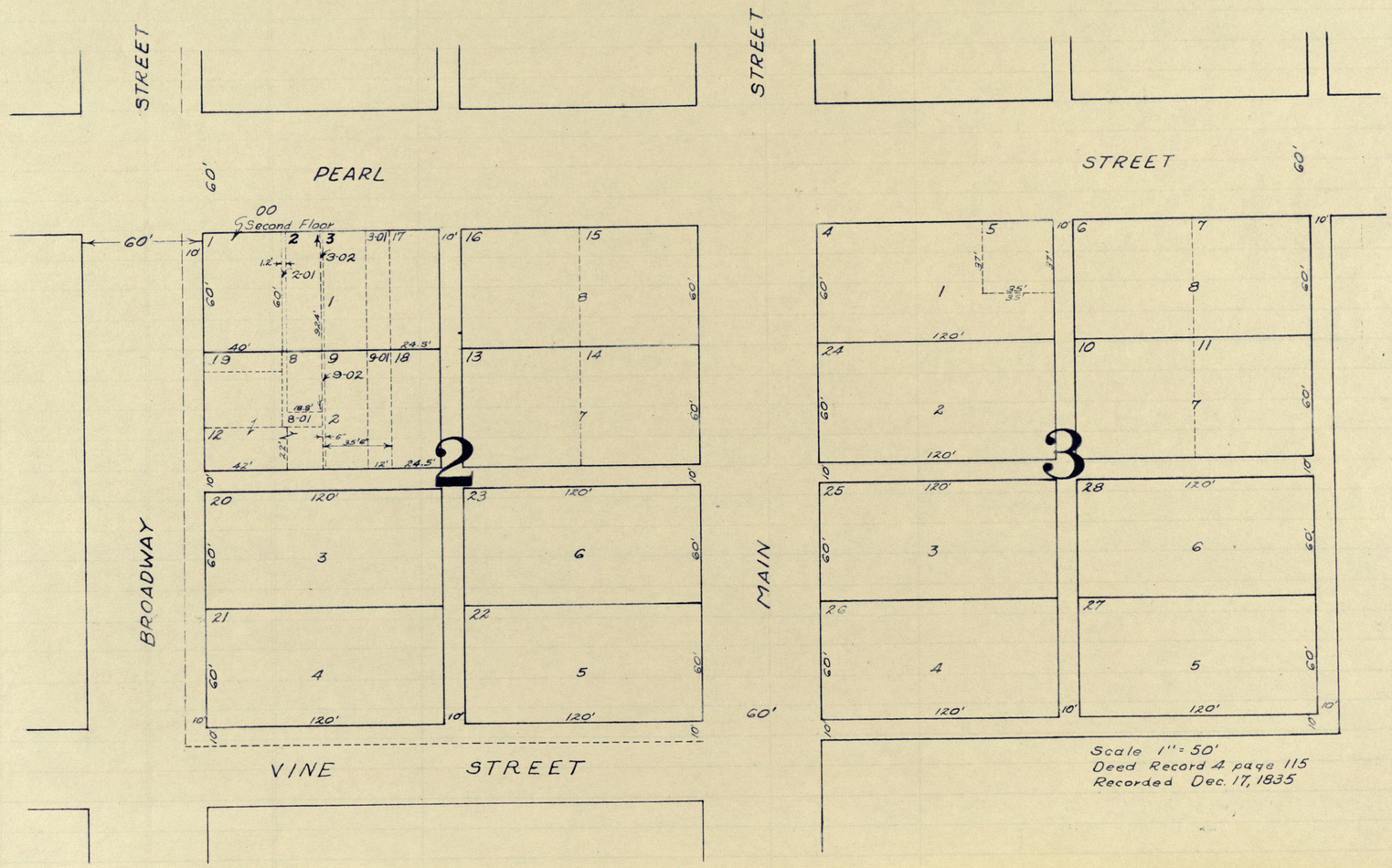

HURT'S 2ND ADD.

Scale: 1" = 50'
Plat Book 1 page 90
Recorded June 3, 1854

HURT'S 2ND ADD.

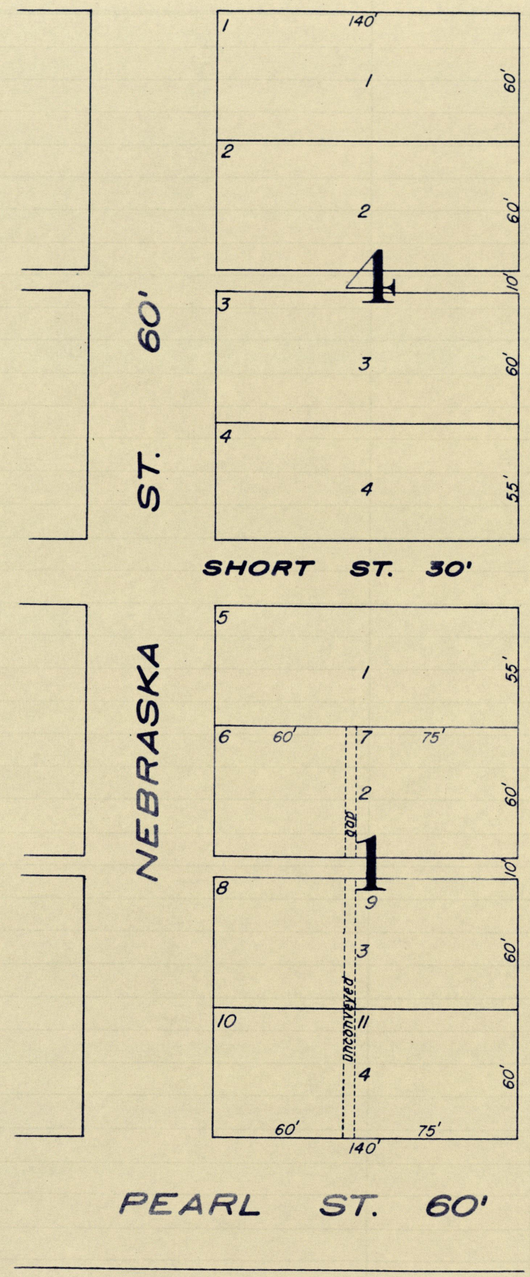

Scale: 1" = 50'
Plat Book 1 page 90
Recorded June 3, 1854

HURT'S 2ND ADD.

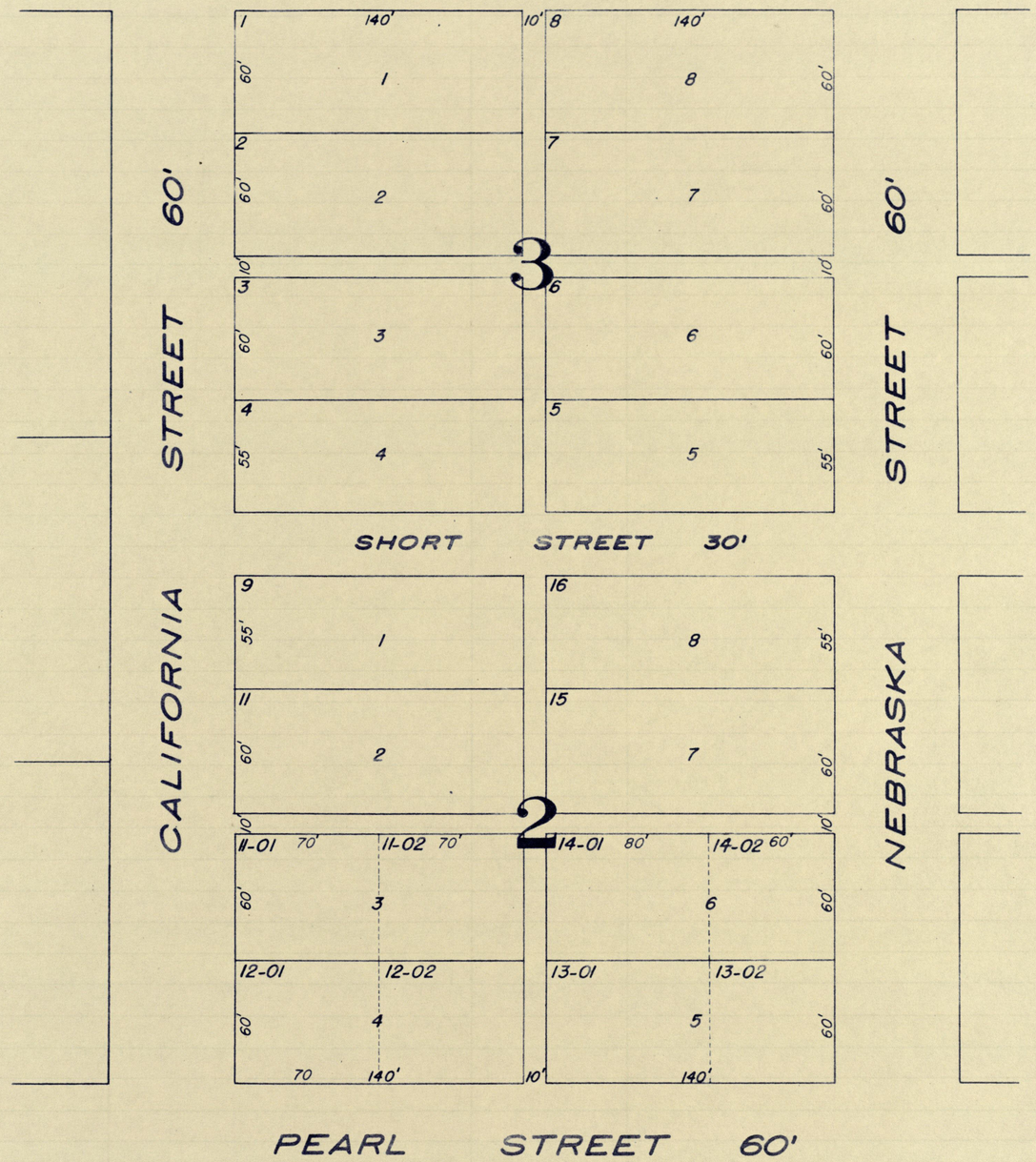

Scale: 1" = 50'
Plat Book 1 page 90
Recorded June 3, 1854

DAVIS & DUCKWORTH'S ADD.

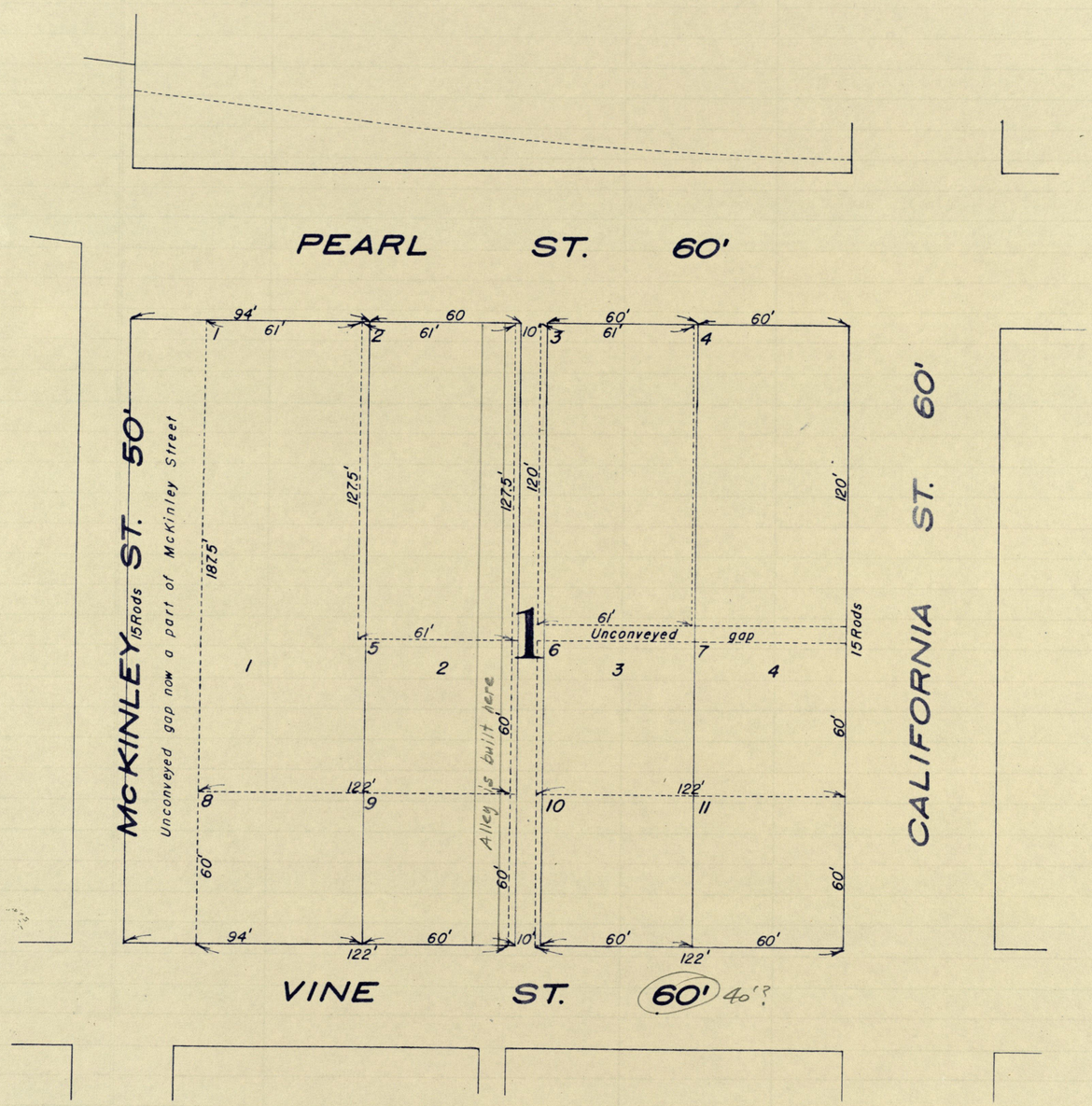

Scale: 1" = 40'
Plat Book 2 page 49
Recorded May 15, 1880

DAVIS & DUCKWORTH'S ADD.

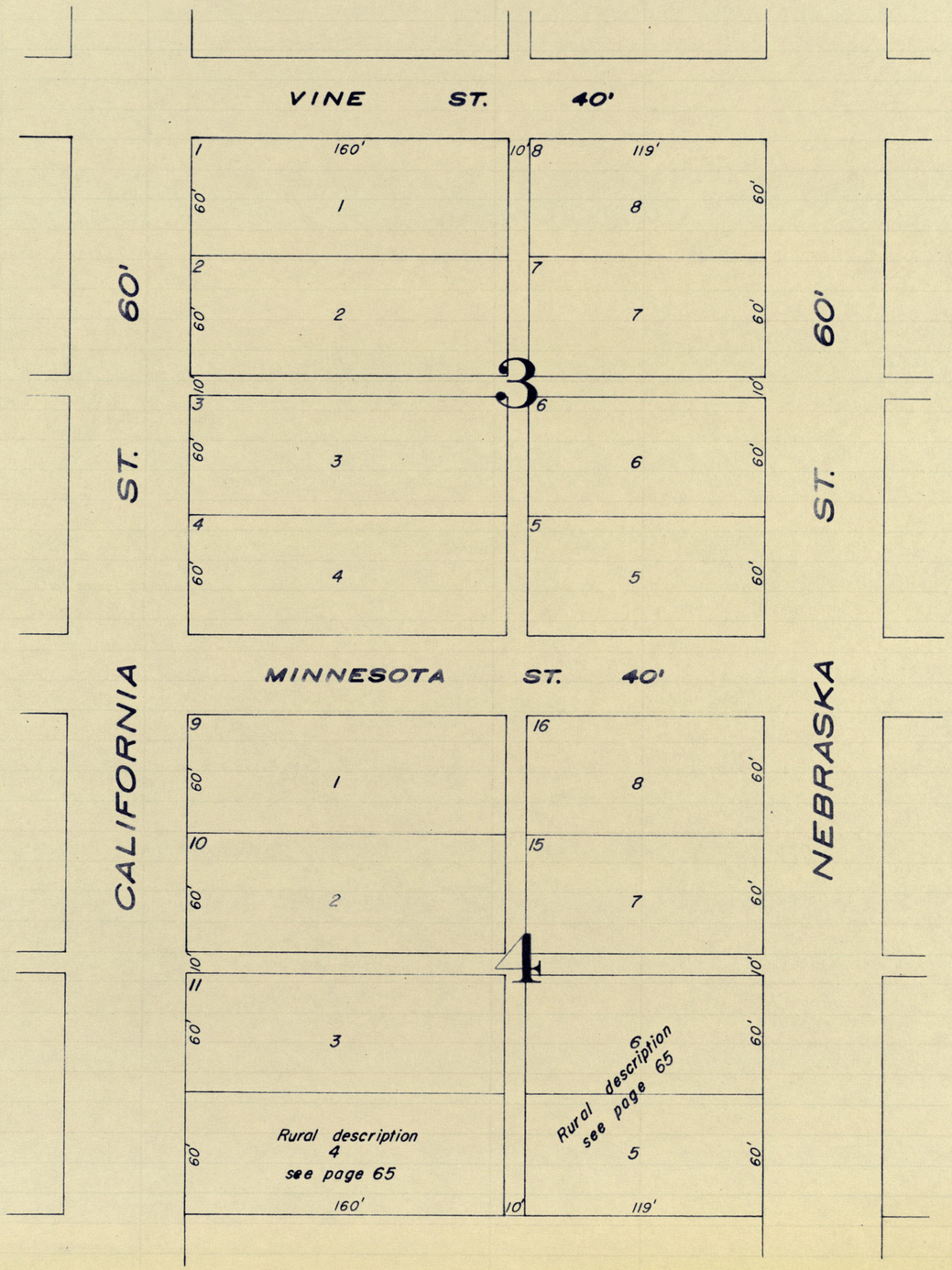

Scale: 1"=50'
Plat Book 2 page 49
Recored May 15, 1880

DAVIS & DUCKWORTH'S ADD.

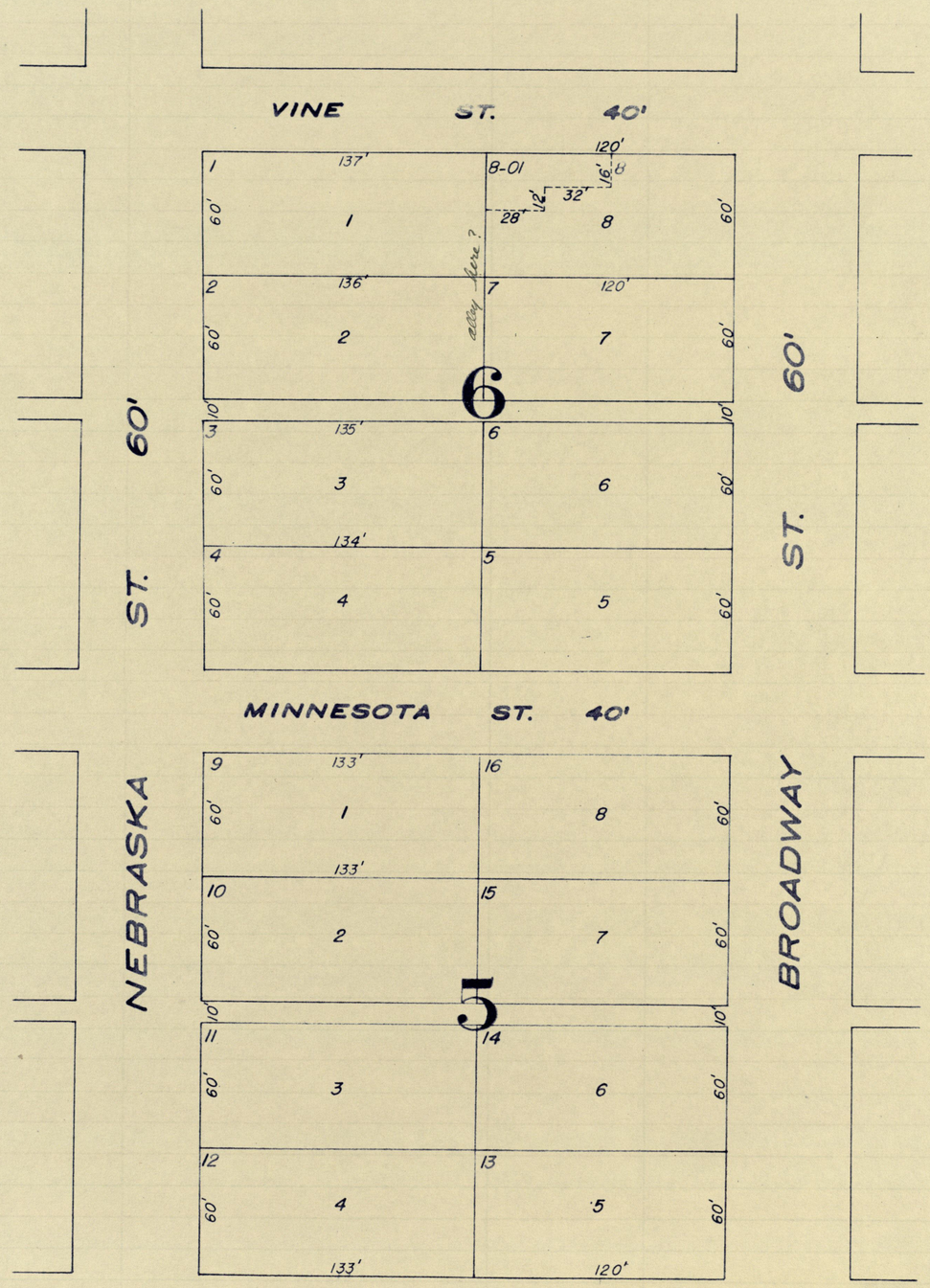

Scale: 1" = 50'
Plat Book 2 page 49
Recorded May 15, 1880

DAVIS & DUCKWORTH'S ADD.

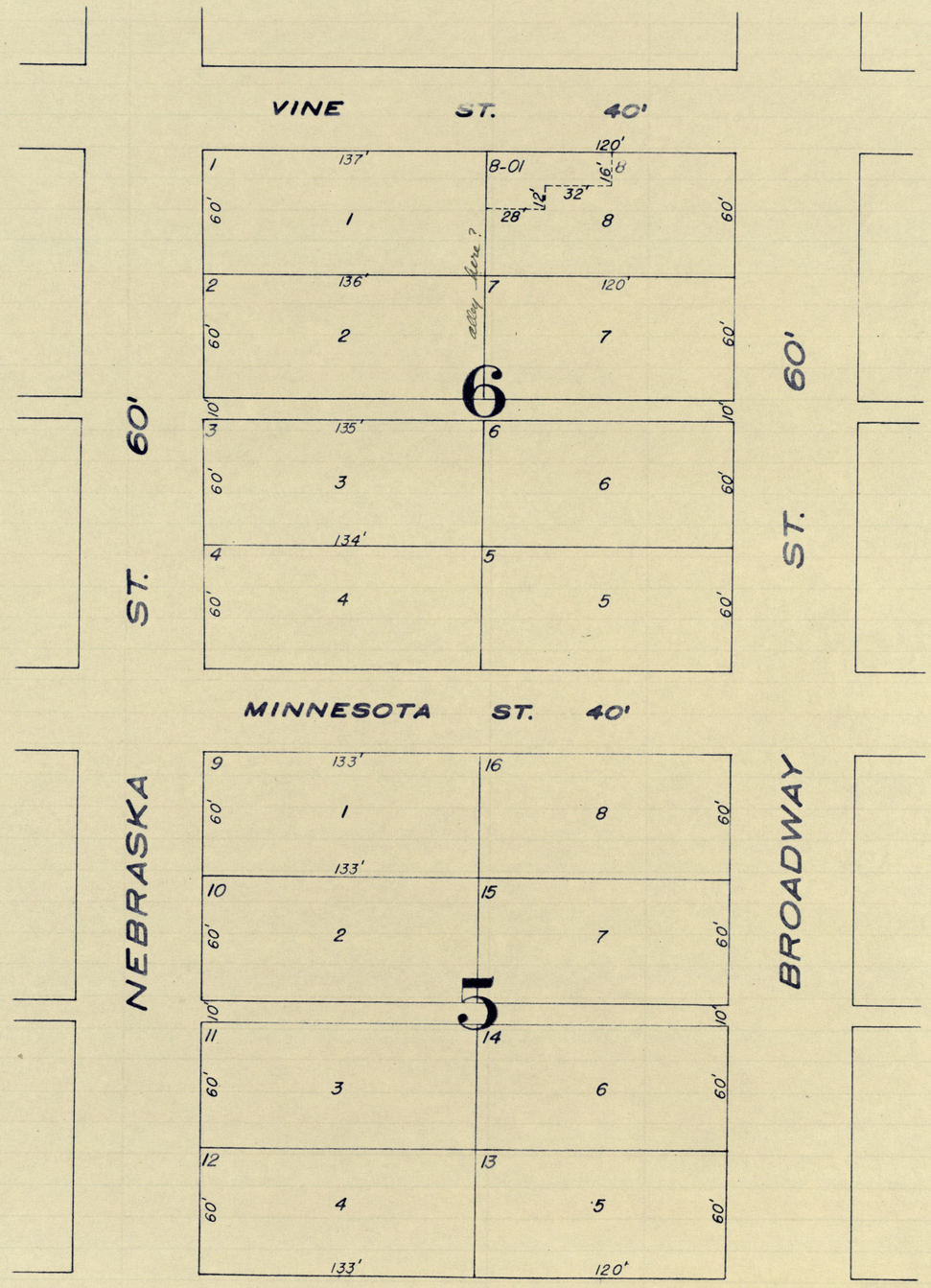

Scale: 1"=50'
Plat Book 2 page 49
Recorded May 15, 1880

DAVIS & DUCKWORTH'S ADD.

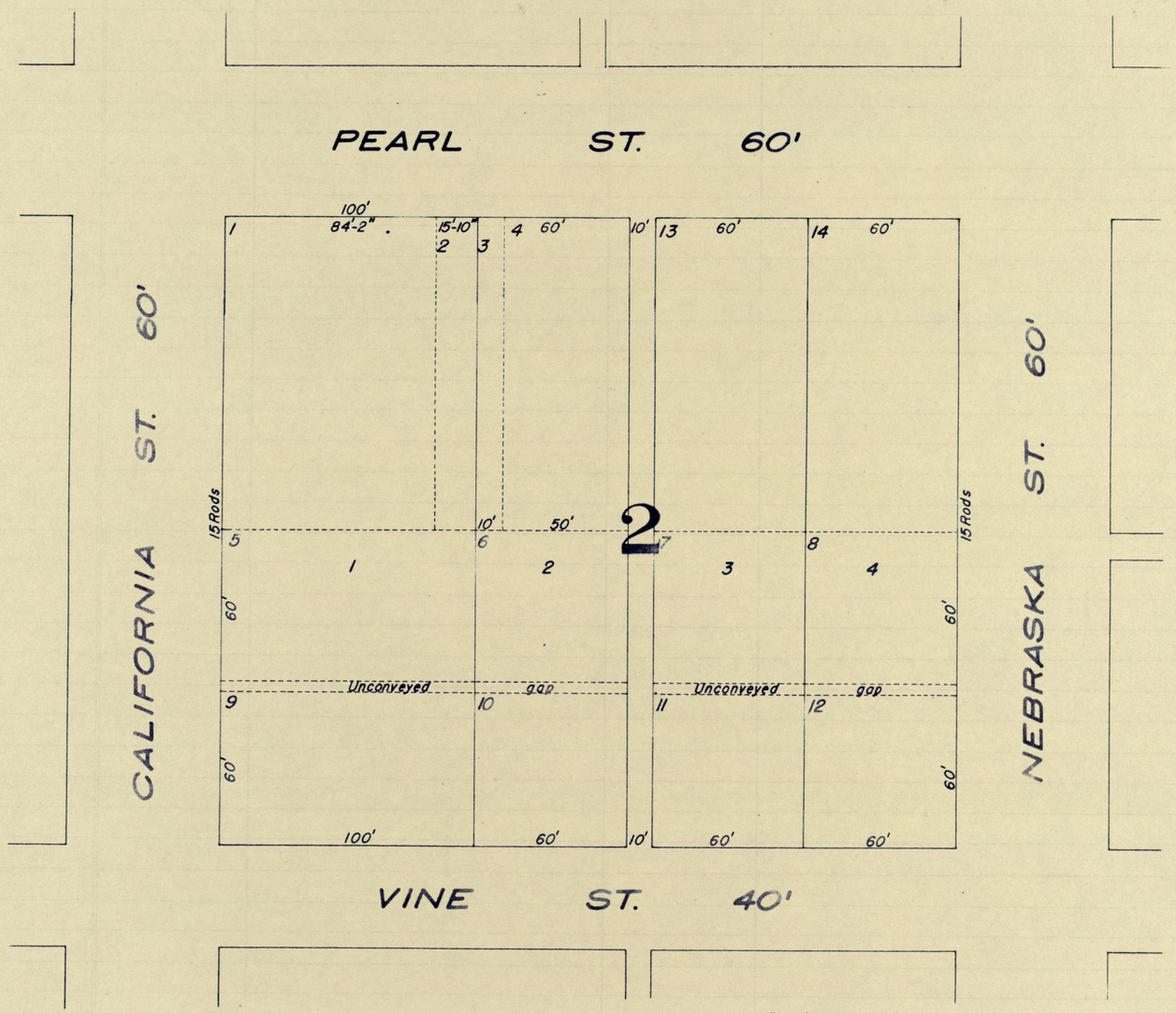

Scale: 1" = 40'
Plat Book 2 page 49
Recorded May 15, 1880

DAVIDSON'S ADD.

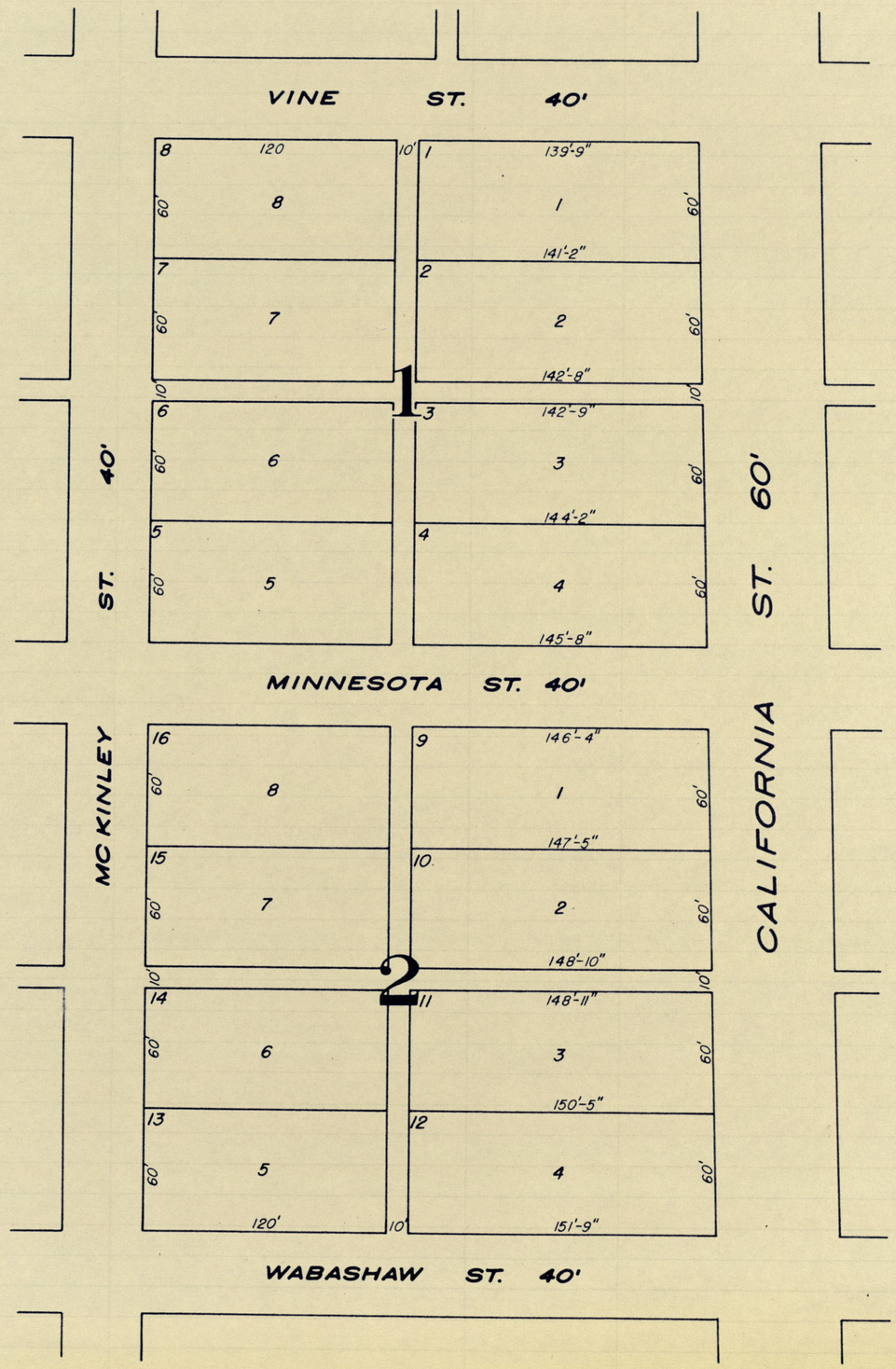

Scale: 1"=50'
Plat Book 2 page 94
Recorded July 28, 1891

DAVIDSON'S ADD.

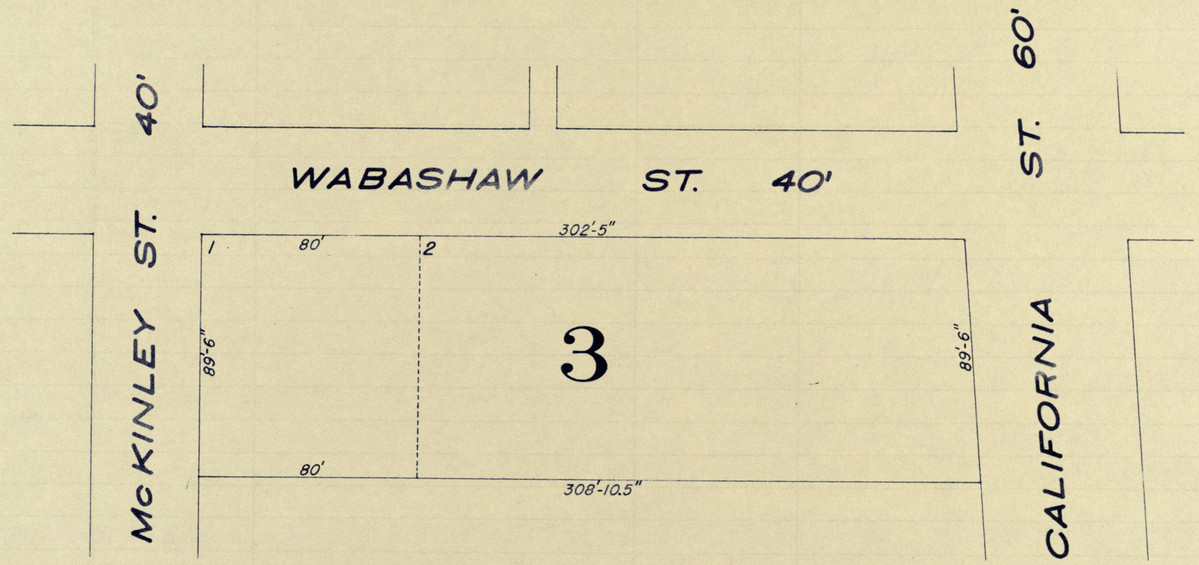

Scale: 1" = 40'
Plat Book 2 page 94
Recorded July 28, 1891

MELISSA HYPE'S ADD.

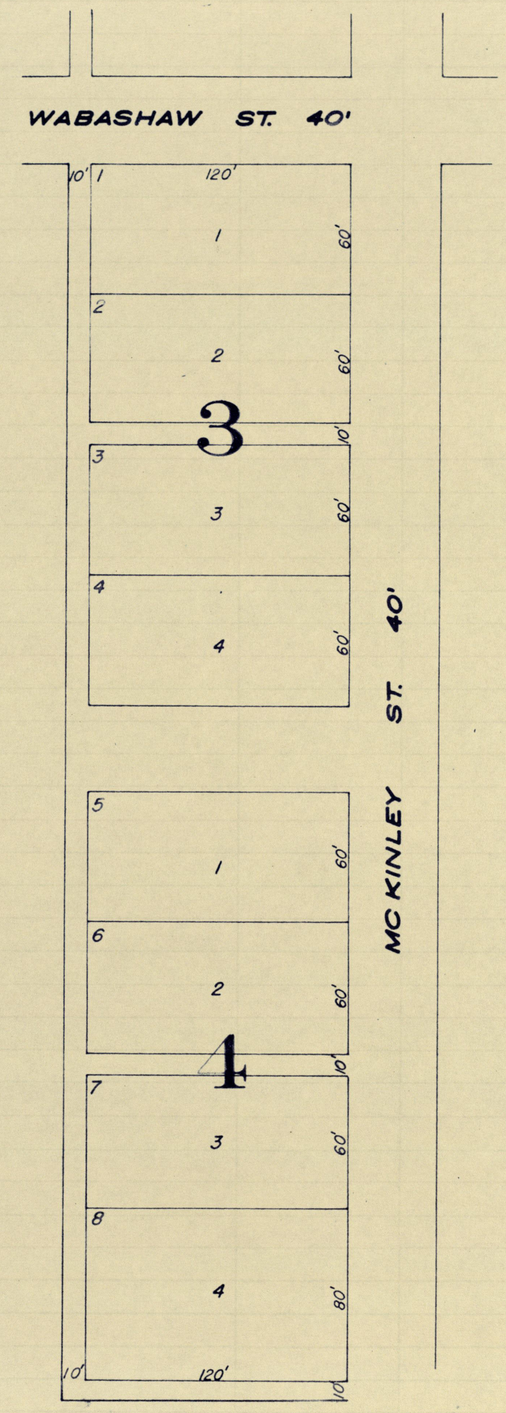

Scale: 1"=50'
Plat Book 2 page 112
Recorded June 3, 1896

MELISSA HYPE'S ADD.

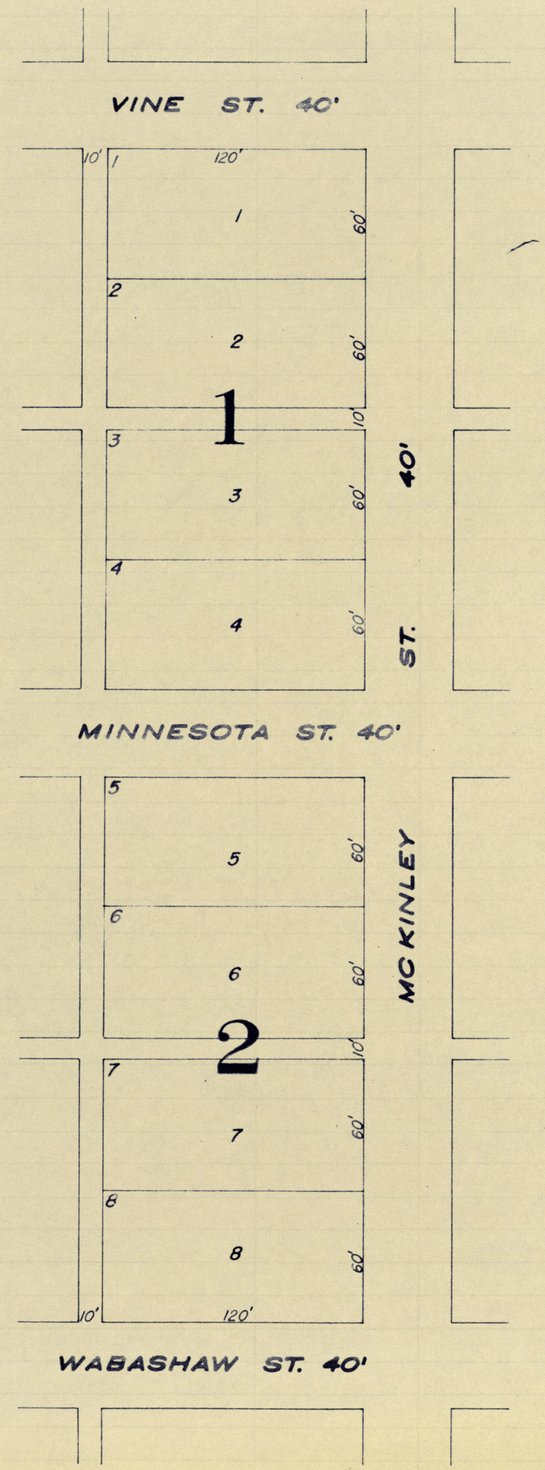

Scale: 1=50'
Plat Book 2 page 112
Recorded June 3, 1896

HYPE'S 2ND ADD.

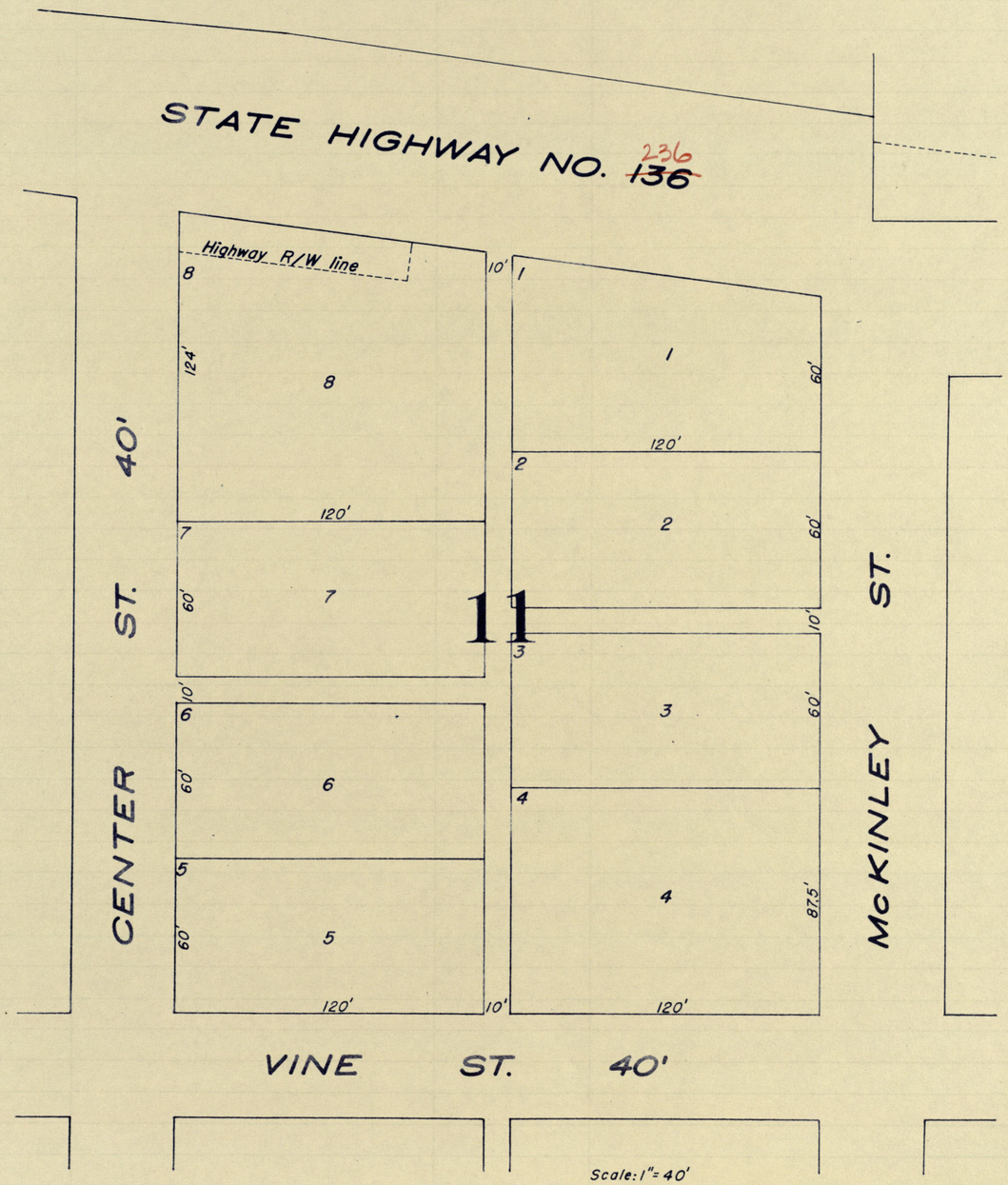

Scale: 1" = 40'
Plat Book 3 page 22
Recorded July 5, 1904

HYPE'S 2ND ADD.

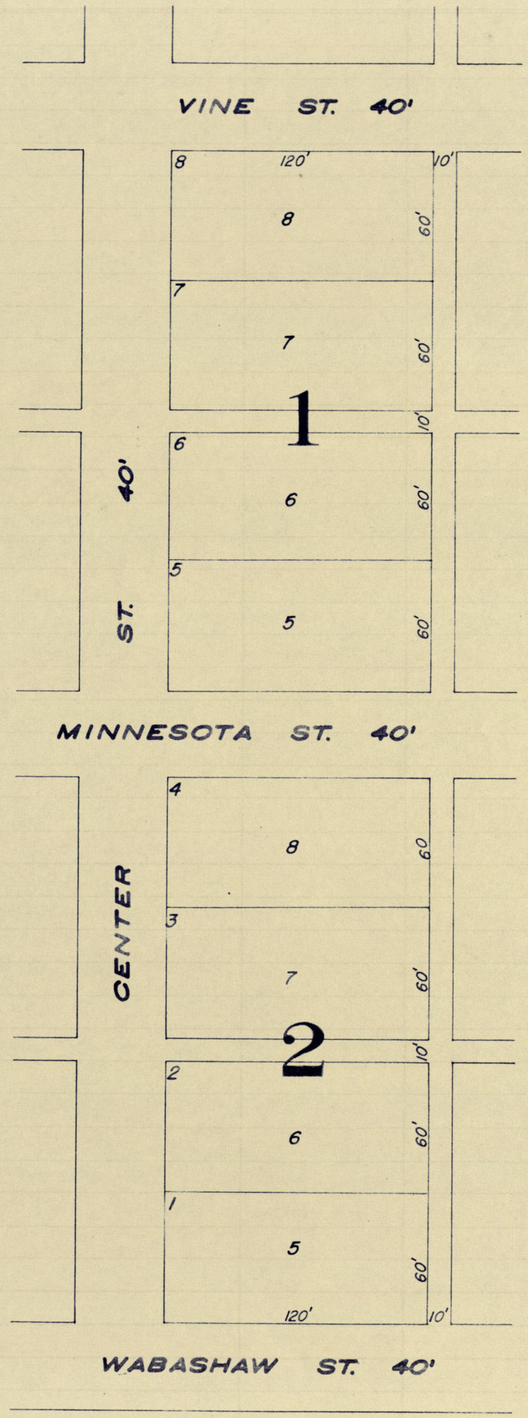

Scale: 1" = 50'
Plat Book 3 page 22
Recorded July 5, 1904

HYPE'S 2ND ADD.

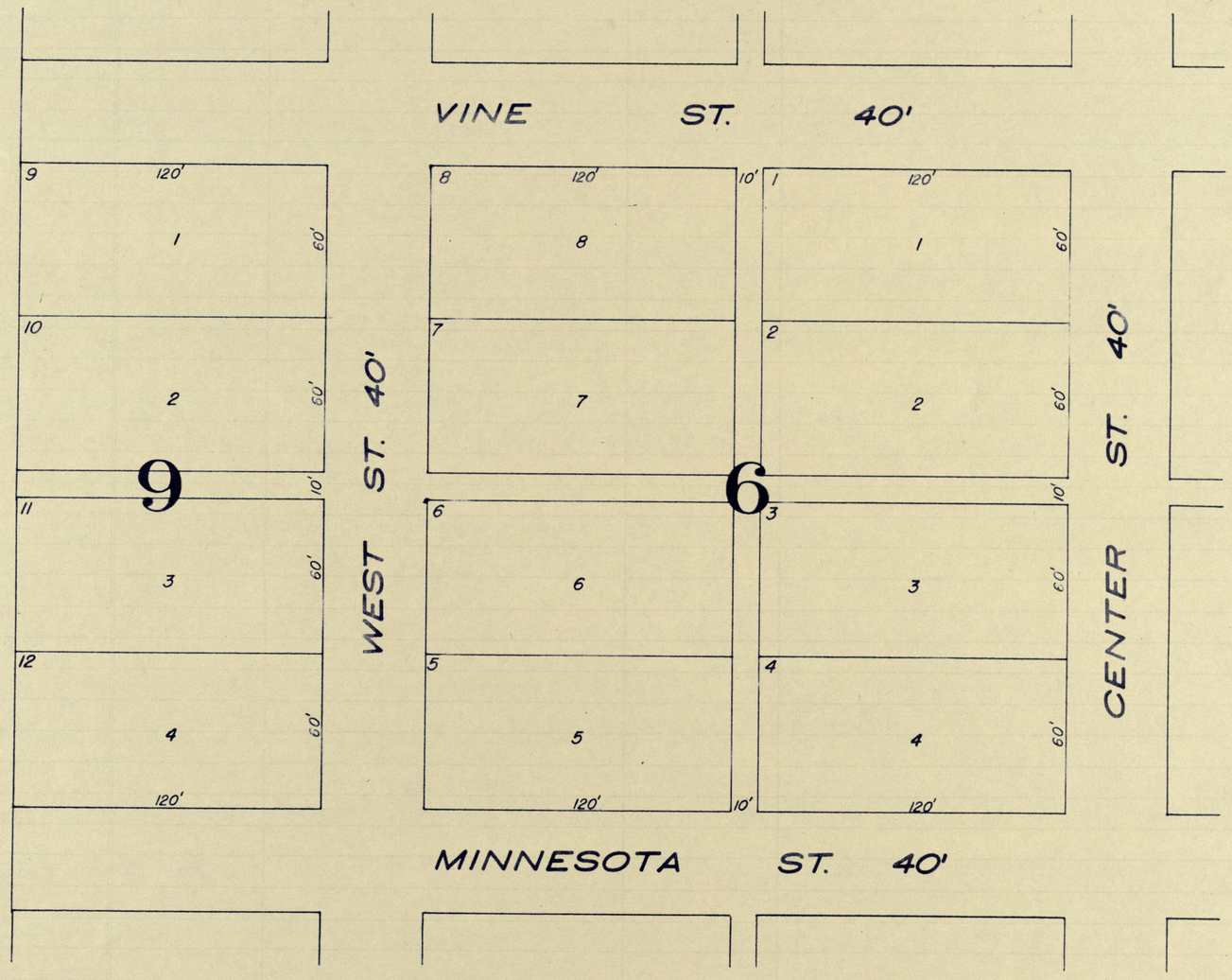

Scale: 1" = 40'
Plat Book 3 page 22
Recorded July 5, 1904

HYPE'S 2ND ADD.

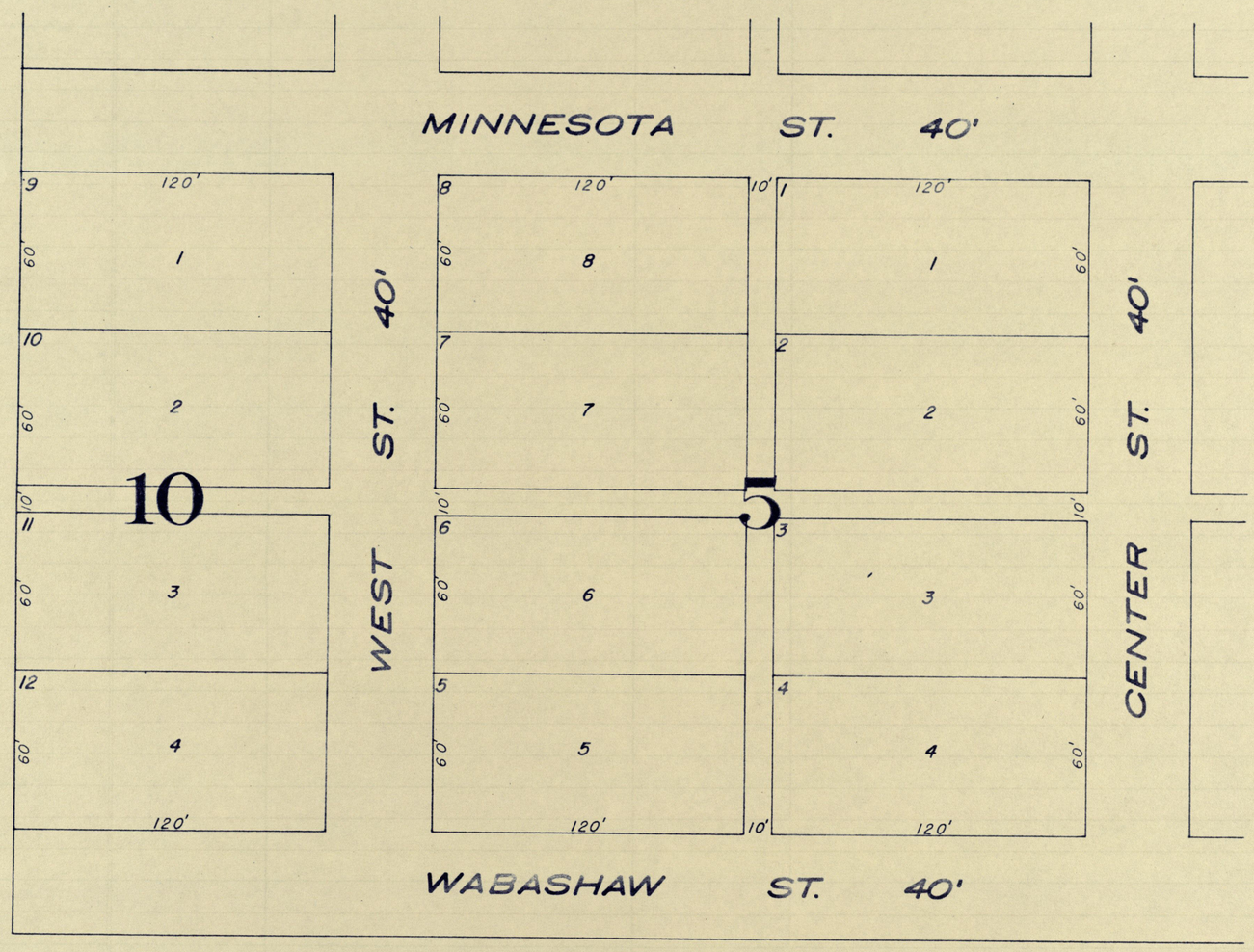

Scale 1" = 40'
Plat Book 3 page 22
Recorded July 5, 1904

HYPE'S 2ND ADD.

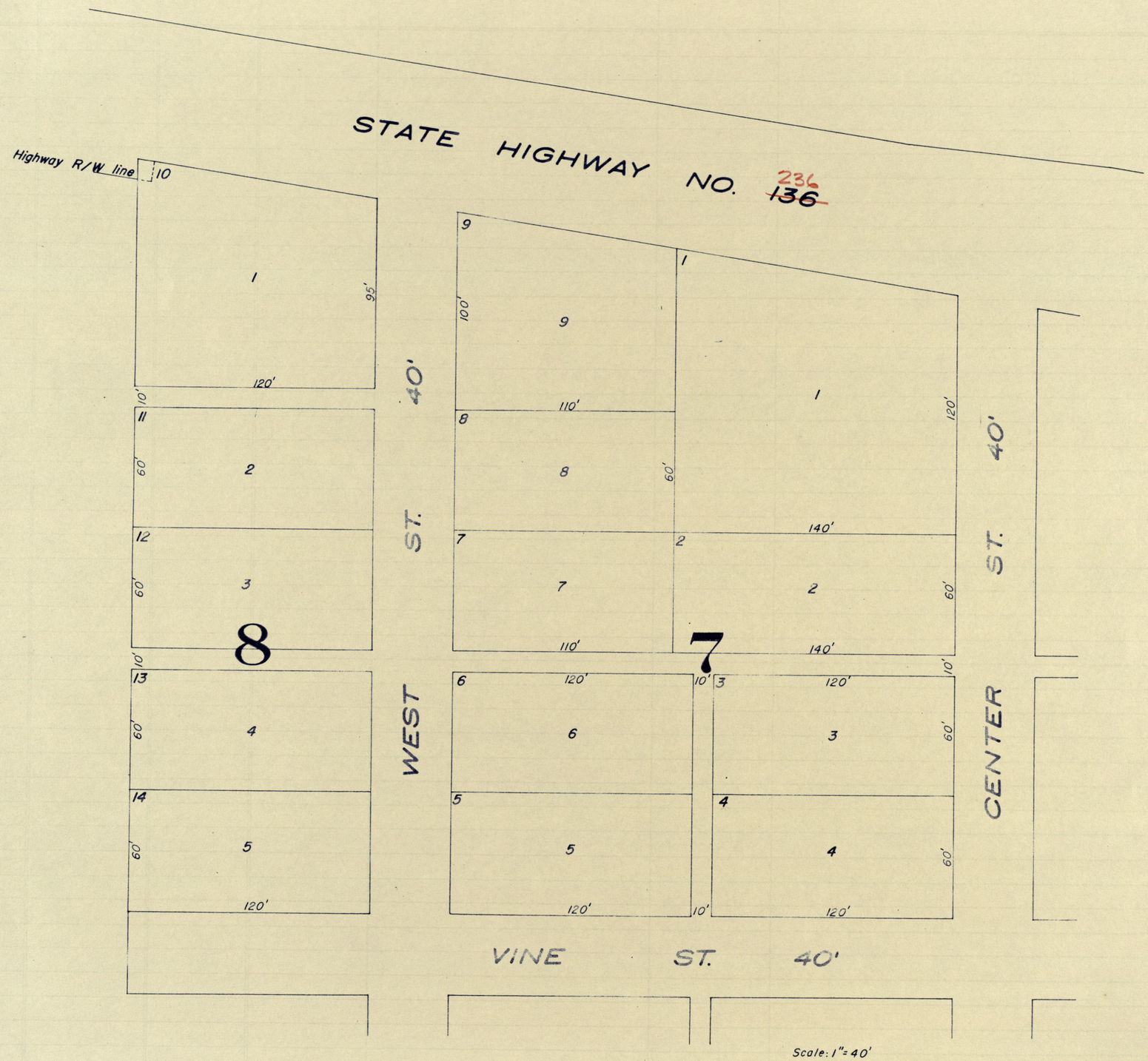

Scale: 1" = 40'
Plat Book 3 page 22
Recorded July 5, 1904

WOODARD & HURT'S ADD.

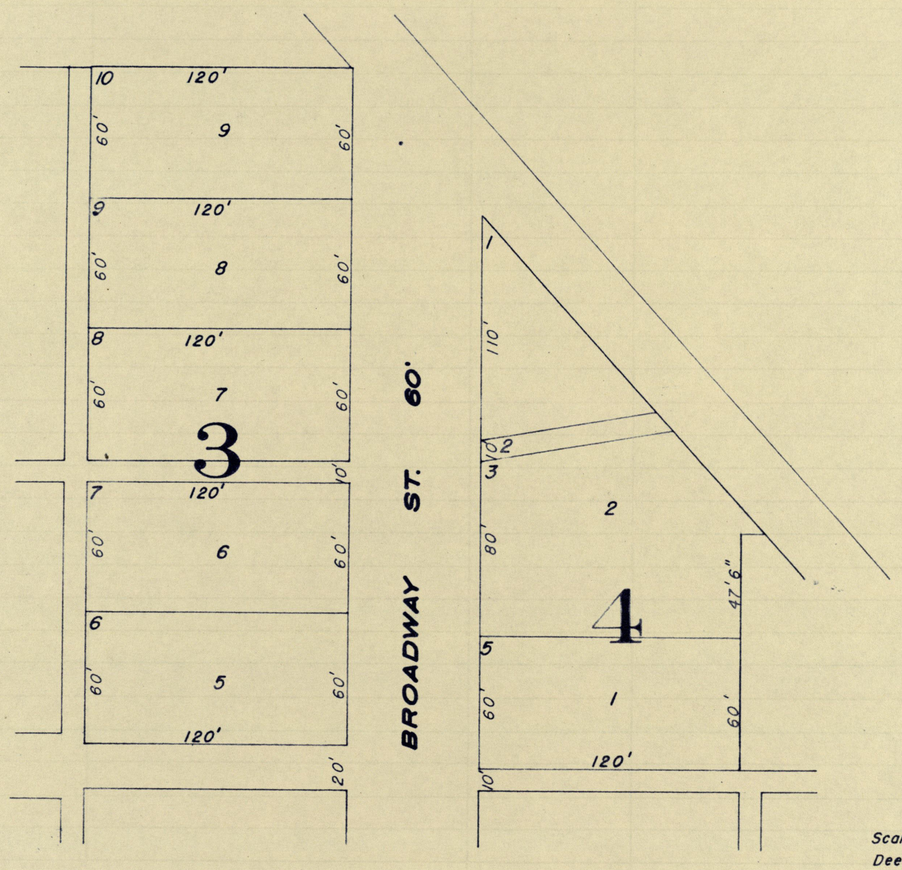

Scale: 1" = 50'
Deed Recorded 14 page 146
Recorded Febuary 7, 1851

WOODARD & HURT'S ADD.

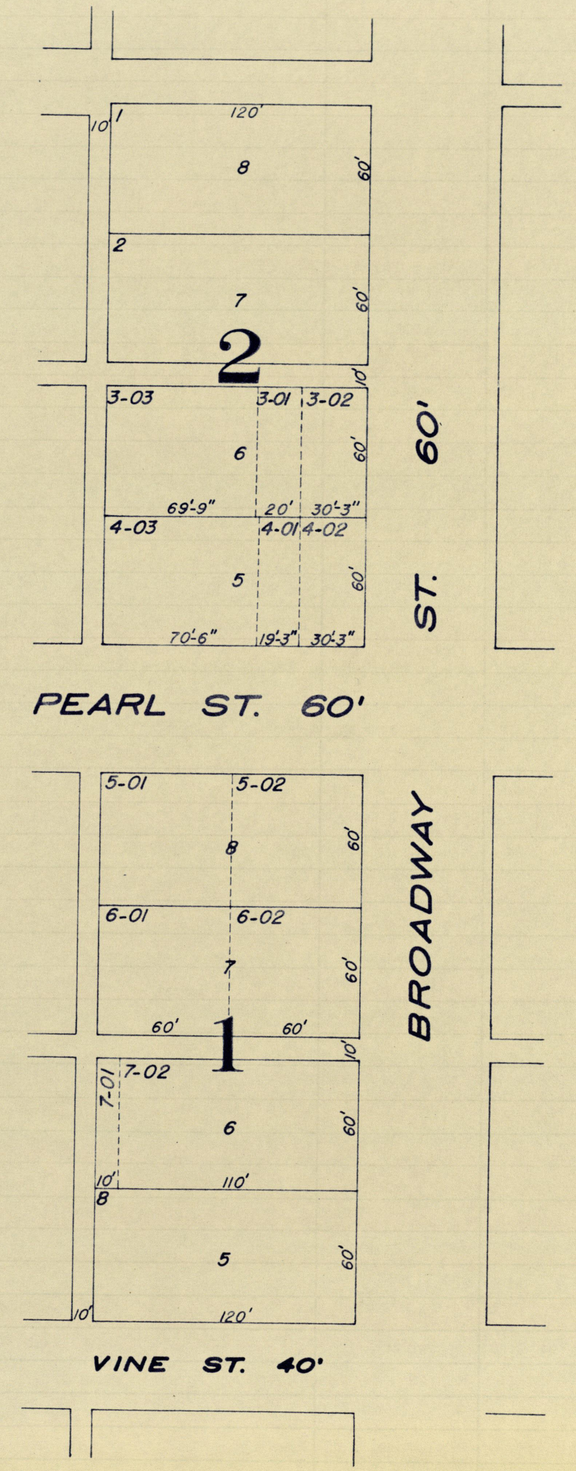

Scale: 1" = 50'
Deed Record 14 page 146
Recorded Febuary 7, 1851

PT. SW⁴ 4-16-2W

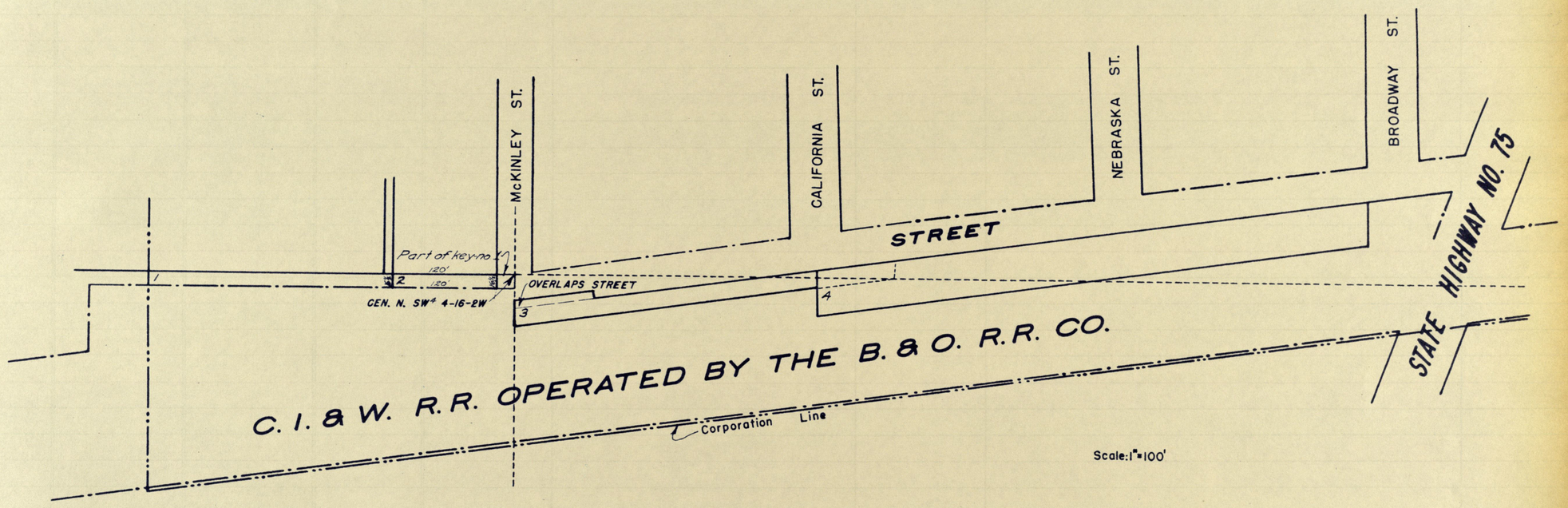
McKINLEY ST.
CALIFORNIA ST.
NEBRASKA ST.
BROADWAY ST.
STREET
STATE HIGHWAY NO. 75
Part of key-no. 1
120'
120'
OVERLAPS STREET
CEN. N. SW⁴ 4-16-2W
1
2
3
4
C. I. & W. R.R. OPERATED BY THE B. & O. R.R. CO.
Corporation Line
Scale: 1" = 100'

PT. NE¼ 4-16-2W

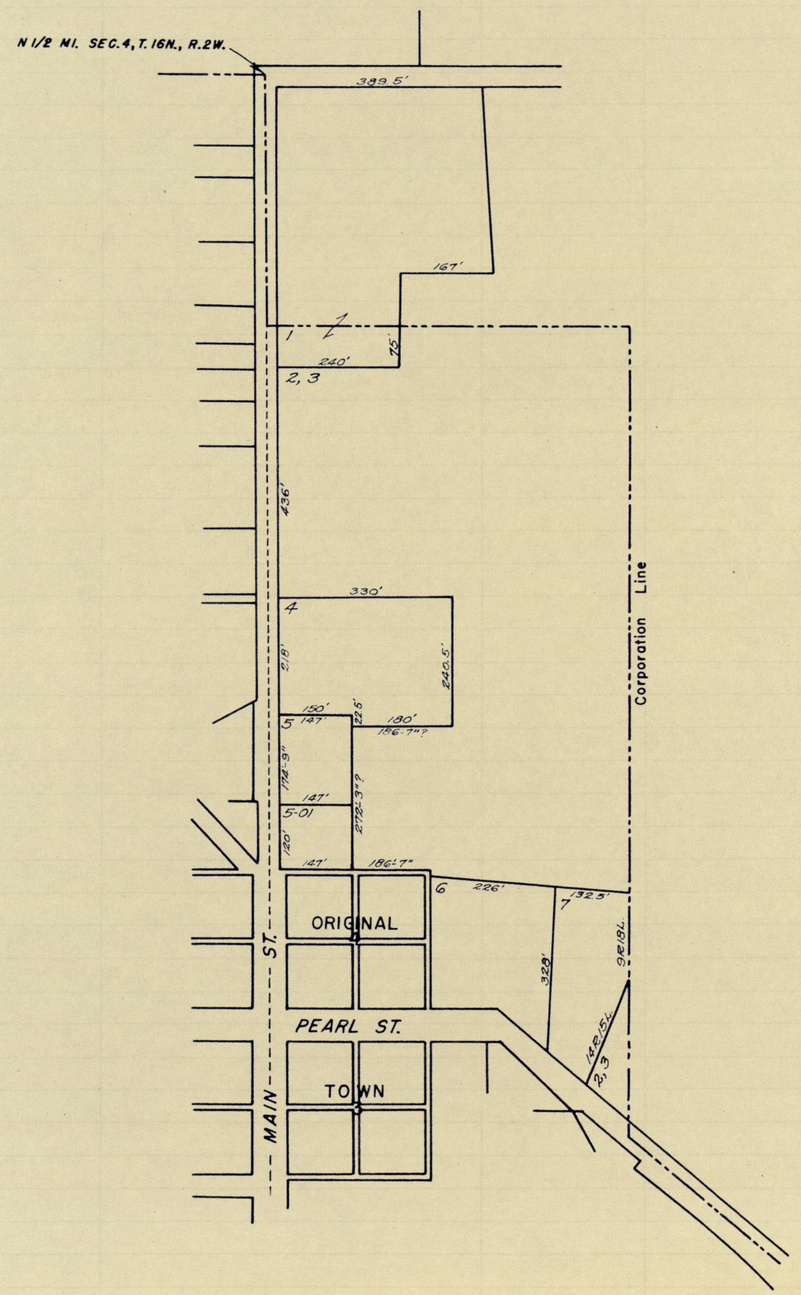

Scale: 1" = 200'

PT. NE¼ 4-16-2W

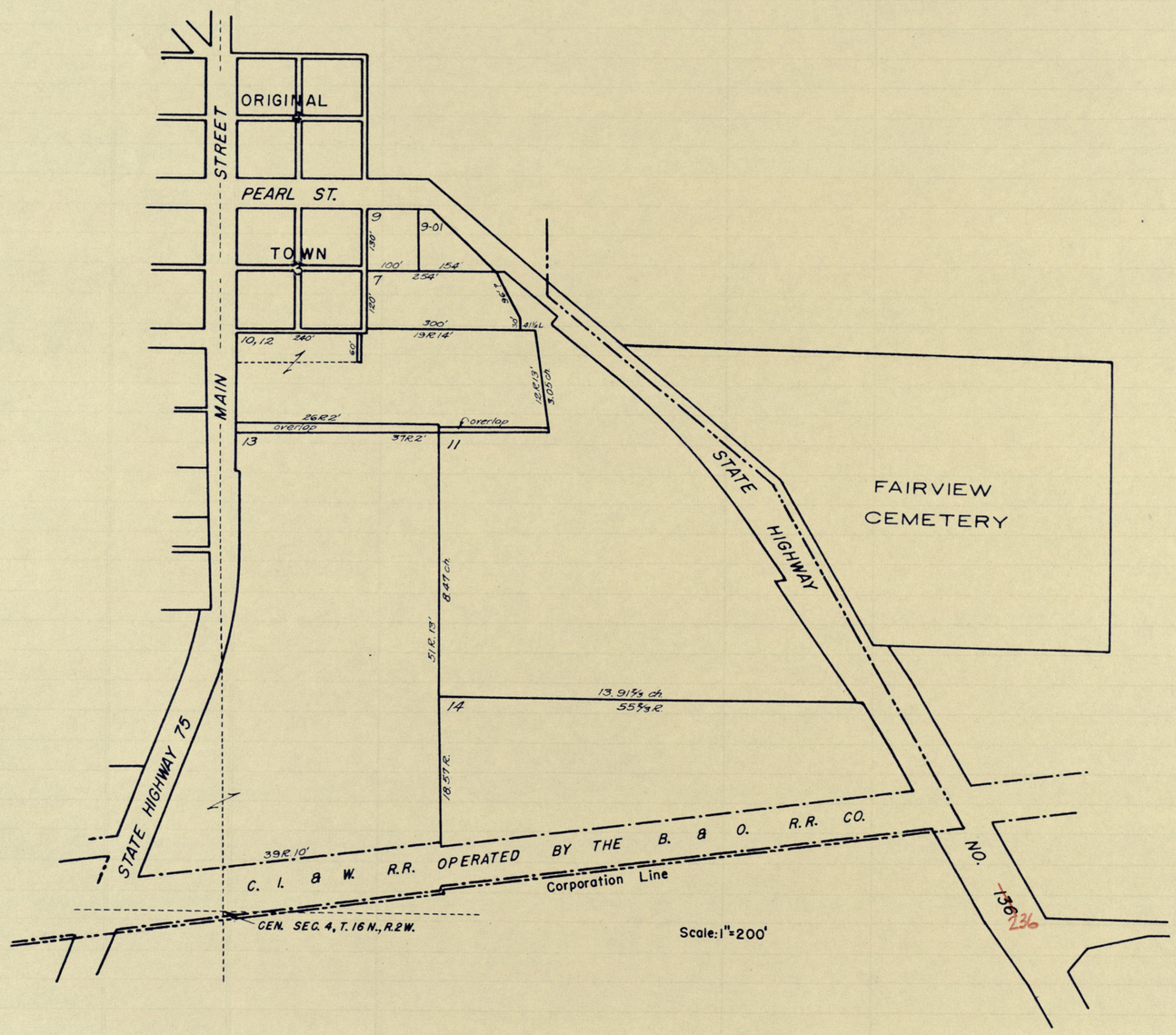
ORIGINAL
TOWN
PEARL ST.
MAIN STREET
STATE HIGHWAY 75
STATE HIGHWAY
FAIRVIEW
CEMETERY
C. I. & W. R.R. OPERATED BY THE B. & O. R.R. CO.
Corporation Line
NO.
CEN. SEC. 4, T. 16 N., R. 2 W.
Scale: 1" = 200'
9
9-01
100'
154'
254'
300'
13.R.14'
10, 12
240'
26.R.2'
overlap
37.R.2'
13
11
14
8.47 ch.
51.R.13'
13.91⅔ ch
55⅔ R
18.57 R.
39.R.10'
136
236

PT. NW4 4-16-2W

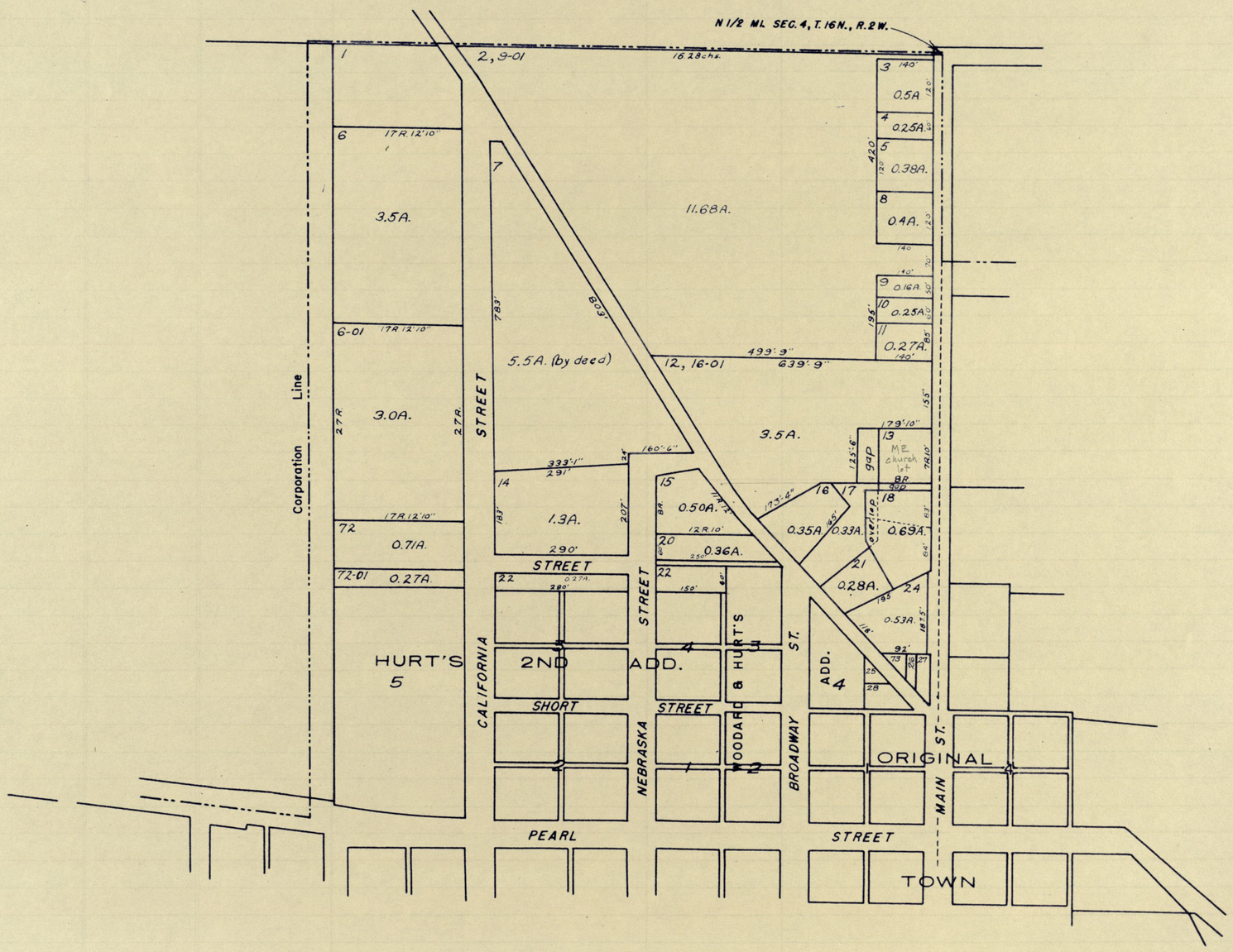
N 1/2 MI. SEC. 4, T. 16N., R. 2W.
2, 9-01
16.28 chs.
3.5A.
3.0A.
0.71A.
0.27A.
HURT'S
5
Corporation Line
CALIFORNIA STREET
5.5A. (by deed)
11.68A.
12, 16-01
3.5A.
1.3A.
0.50A.
0.36A.
0.35A.
0.33A.
0.69A.
0.28A.
0.53A.
0.5A.
0.25A.
0.38A.
0.4A.
0.16A.
0.27A.
M.E. church lot
SHORT STREET
NEBRASKA STREET
WOODARD & HURT'S ADD.
BROADWAY ST.
ADD. 4
ORIGINAL TOWN
MAIN ST.
PEARL STREET
Scale: 1" = 200'

PT. NW¼ 4-16-2W

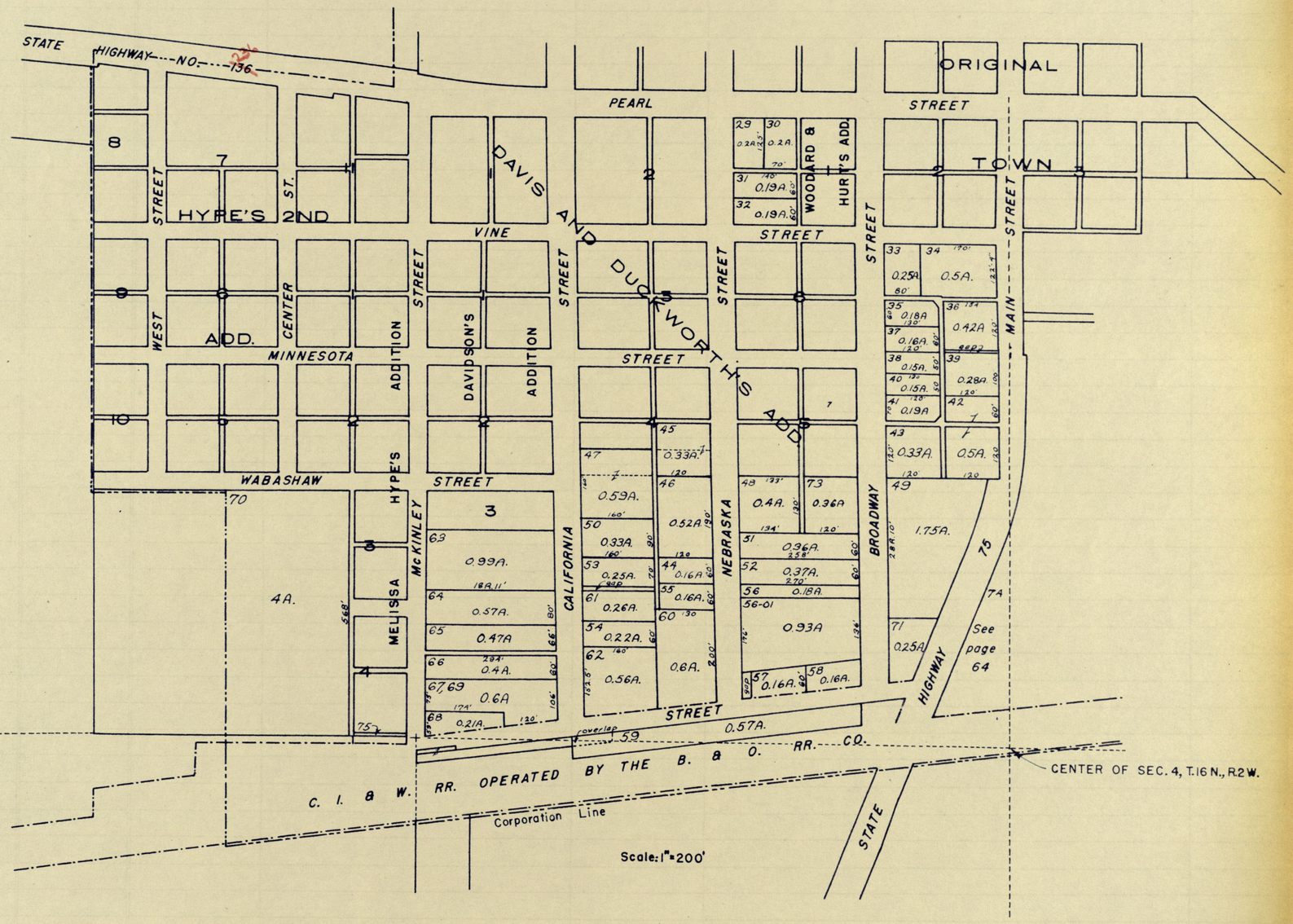
STATE HIGHWAY NO. 136
ORIGINAL TOWN
PEARL STREET
HYPE'S 2ND ADD.
WEST STREET
CENTER ST.
MINNESOTA STREET
VINE STREET
DAVIS AND DUCKWORTH'S ADD.
WOODARD & HURT'S ADD.
MAIN STREET
ADDITION
DAVIDSON'S ADDITION
WABASHAW STREET
HYPE'S
McKINLEY
MELISSA STREET
CALIFORNIA STREET
NEBRASKA STREET
BROADWAY
STATE HIGHWAY
See page 64
C. I. & W. RR. OPERATED BY THE B. & O. RR. CO.
Corporation Line
CENTER OF SEC. 4, T.16 N., R.2 W.
Scale: 1" = 200'