

PLAINFIELD

VOL. I-B

PLAT SUBDIVISION PAGE

SUBDIVISION	PAGE NO.	SUBDIVISION	PAGE NO.	SUBDIVISION	PAGE NO.
1 AIRTECH BUSINESS PARK SEC 2	5	EDICK SUBDIVISION LOTS 1 TO 10	8b		
2 CARSON C-P-D-J-E	5	WEESNER'S WEST HILL SUB LOTS 1 TO 7	8b		
3 PGD SUBDIVISION	5	WINCHER HEIGHTS			
4 PERRY ROAD BUSINESS PARK @ WESTCOR	5	PARCEL A LOTS 1 TO 5 10 TO 17	8b		
5 PLAINFIELD COMMONS II PHASE IV	5	PARCEL B LOTS 37 TO 57	8b		
6 PLAINFIELD MARKET PLACE PHASE II	5	GARNOT & HAYDEN ADDITION BLOCKS 12 & 13	8e		
7 PLAINFIELD MARKET PLACE PHASE III	5	PLAINFIELD ORIGINAL TOWN BLOCKS 4 & 5	8e		
8 ERLICK SUBDIVISION LOTS 1 TO 8	5A	PRATHER & HORNADAY ADD BLOCKS 14 & 15	8e		
9 MIDAS INTERNATIONAL	5A	WESTBRIDGE ESTATES SEC 1 LOTS 1 TO 5	8e		
10 HENDRICKS COUNTY PLA: A II LOTS 1 TO 5	5A	WESTBRIDGE ESTATES SEC 2 LOTS 6 TO 9	8e		
11 PLAINFIELD COMMONS		CARTER'S SOUTH ADDITION			
12 OUTLOTS # B AA LOTS 8 A B C	5A	LOTS 1 TO 5 16 TO 26 31 TO 36	8f		
13 IV PHASE I LOTS 1 TO 5 & 7	5A	HOLTON WILEY & SLUDERS BLOCK 9 & 11	8f		
14 NORTHWEST CORNER LOTS 1 TO 3	5A	LAWRENCE'S ADDITION LOTS 1 TO 3	8f		
15 PLAINFIELD MARKETPLACE		PLAINFIELD ORIGINAL TOWN			
16 PHASE 1 LOTS 1 TO 3	5A	BLOCKS 1 TO 3 5 TP 8	8f		
17 PHASE II LOT 2	5A	WORTH'S ADDITION LOTS 1 TO 8 26 TO 37	8f		
18 PLAZA NORTH I LOTS 101 TO 103	5A	BALLARD'S ADDITION LOTS 1 TO 12	8h		
19 PLAZA NORTH II LOTS 106 TO 107	5A	CARTER'S SOUTH ADDITION			
20 PLAZA NORTH II PHASE 1 LOT 104	5A	LOTS 6 TO 15 27 TO 30 37 TO 39	8h		
21 TSC LOT	5A	KINGSEED MINOR PLAT	8h		
22 A D GRAY'S SUBDIVISION (UNRECORDED)	5f & 5h	M L HARVEY ADDITION LOTS 1 TO 6	8h		
23 AIRTECH BUSINESS PARK SEC 1	6	WORTH'S ADDITION LOTS 8 TO 27 37 TO 48	8h		
24 AIRTECH BUSINESS PARK SEC 5	6	<i>Canyon Club at Metropolis</i>			
25 AIRTECH BUSINESS PARK SEC 7	6	<i>Staples</i>	5A		
26 GILBERT'S ADDITION	6	<i>Saratoga Commercial</i>	8		
27 MINOR PLAT 162	6	<i>Kenney Farms Sec 1</i>	7		
28 FOREST CREEK SEC 1 LOTS 79 80 88 TO 115	7	<i>Cabot at Metropolis</i>	5		
29 FOREST CREEK VILLAGE SEC 1 LOTS 116 & 117	7	<i>Perry Crossing Div lots 1-3</i>	5A		
30 MINOR PLAT 275	7				
31 MINOR PLAT 304	7				
32 AUGUSTA WOODS LOTS 1 TO 39	7B				
33 CLAYMONT @ SARATOGA					
34 SEC 3 LOTS 126 TO 128 155 TO 166	7E				
35 SEC 4 LOTS 169 TO 197 199 TO 214	7E				
36 KENSINGTON ESTATES	7E				
37 THE PADDOCK @ SARATOGA					
38 SEC 1 LOTS 15 TO 50 61 TO 67	7E				
39 SEC 1A LOTS 1 TO 14 51 TO 60	7E				
40 SEC 2 LOTS 68 TO 138	7E				
41 SARATOGA COMMERCIAL PARK	7E				
42 SARATOGA CROSSING APARTMENTS	7E				
43 THE SPRINGS @ SARATOGA	7E				
44 HANNA MINOR PLAT	8				
45 PLAINFIELD POLICE STATION	8				
46 WHITE LICK COMMUNITY SEC 4 TRACTS 1 & 2	8				
47 CLAYMONT @ SARATOGA SEC 3					
48 LOTS 119 TO 125 129 TO 136 138 TO 154	8a				
49 WHITE LICK COMMUNITY					
50 SEC 1 LOTS 5 TO 14 24 TO 29 37 TO 42	8a				
51 SEC 2 LOTS 1 TO 4 15 TO 23 30 TO 36	8a				
52 SEC 3 LOTS 1 2 15 16	8a				
53 WINCHER HEIGHTS					
54 PARCEL A LOTS 4 TO 10 14 15 19 TO 31	8a				
55 PARCEL B LOTS 32 TO 36	8a				

Auditor's Plat Book for

GUILFORD PLAINFIELD

Township

21  
95-1-30-52E

NAME OF OWNERS	DATE	DESCRIPTION/ACREAGE	LAND VALUE	IMPROVEMENT VALUE	TOTAL VALUE	PERMANENT PARCEL NUMBER
GLADDEN FRANK & LEROY, LEONARD COMPANY	2/28/85 11-18-91 WD	PT W NE 30-15-2E 96.60 AC AG-C 113 AC 2 110.25 AC C 62.96 AC all to 100-031 amended 6/2/94				100-016
GEORGE E FAILING COMPANY INC GOEBEL JOSEPH L & BETTY K. REFCO LP	2/21/83 11/20/94 WD 9-19-00 WD	PT NW 1/4 NE 1/4 30-15-2E all to 100-052 .3 AC C .29 AC		artwork SEE PAGE 12A	PT TO 200-019	200-001
GEORGE E FAILING COMPANY INC GOEBEL JOSEPH L & BETTY K. REFCO LP	2/21/83 11/20/94 WD 9-19-00 WD	PT NW NE 30-15-2E 2.8 AC C 2 AC C 2.65 AC		artwork SEE PAGE 12A	PT TO 200-019	200-002
GOLAY JOSEPH H & HARRIET Turner Chester & Dorothy M REV. DEC 05 TO UNDIV 1/2 INT. REV DEC 05 TO UNDIV	12/12/82 3/28/88 3-28-00 WD	PT NW NE 30-15-2E .4 AC C		artwork SEE PAGE 12A		200-003
WERNKE RAYMOND J & EDNA M FAMILY TRUST YEAGER PROPERTIES INC WD	11/13/73 4-1-96 WD (6) 4-17-06	PT NW NE 30-15-2E .1 AC C		artwork SEE PAGE 12A		200-004
CRAGER BRUCE & MARLENE	6/13/84	PT NW NE 30-15-2E .02 AC C		artwork SEE PAGE 12A		200-005
COX ROBERT E & MARY ANN Mohr Realty Mohr Properties LLC LLC 320-13 200-10/94 SURV. REF. 5-1-12 WD	5/11/61 6/02/94 ANX. 5-1-12 WD	PT E NE 30-15-2E PT TO 200-012, 227-001 55 AC C 37.66 AC 25.72 AC	5930		5930	200-007
GLADDEN FRANK & LEROY, LEONARD COMPANY PFE L.P. R.P. WURSTER LP 12-8-00 WD REFCO LP L.P. 12-8-00 WD	2/28/85 11-18-91 WD 6/02/94 ANX.	PT NE 30-15-2E 7.65 AC 6.57 AC 11-07-02 WD	AC CORR. 270		270	200-008
PROFESSIONAL GARAGE DOOR SYSTEMS INC PROFESSIONAL GARAGE DOOR SYST, INC.	7/17/86 6/02/94 ANX 7-8-76 WD	2.5 AC C 2.36 AC 2.33 AC 4.0 AC		PT TO 25-1-19-52E ATL TO P.E.D. SLIB.	11000	200-009
GLADDEN FRANK & LEROY, LEONARD COMPANY	2/28/85 11-18-91 WD 6/02/94 ANX	PT NE 30-15-2E PT TO 200-009, 011, 013, 014, 015, 018, 020, 023, 030 39.8 AC C 36.97 AC C 26.52 AC 22.89 34.62 AC 30.95 AC 28.95 AC 25.32 AC	4.33 AC 6900	ALL TO 200-030	6900	200-010
GLADDEN FRANK & LEROY, LEONARD COMPANY	2/28/85 11-18-91 WD 6/02/94 ANX	PT W NE 30-15-2E 56.41 AC 54.88 AC 20.57 AC 2.03 AC	7100 300-009 10,430	PT TO 300-003 -005, -006, 007 100-054, 300-008	10,430	300-001
GLADDEN FRANK & PHYLLIS B; FRANK E	2/23/77 6/02/94 ANX	PT S SW 30-15-2E 56.39 AC 54.86 AC 21.77 AC 17.06 AC 19.28 AC 7.50 AC	10,900 ALL TO 300-009	PT TO 300-003 -007, 004, 008 PT TO 300-009	10,900	300-002
GLADDEN FRANK & LEROY, LEONARD COMPANY PFE L.P. R.P. WURSTER LP 12-8-00 WD PREMIER VENTURES, LLC WD 12-8-00 WD	2/28/85 11-18-91 WD 6/02/94 ANX	PT W NE 30-15-2E 40.80 AC 39.27 AC 20.77 AC 14.14 AC 13.14 AC 14.51 AC 0 11-07-02	AC CORR. ALL TO 300-012	PT TO 300-003 400-010, 011 200-030	7500	400-001
GLADDEN FRANK & LEROY, LEONARD COMPANY PFE L.P. R.P. WURSTER LP 12-8-00 WD PREMIER VENTURES, LLC WD 12-8-00 WD	2/28/85 11-18-91 WD 6/02/94 ANX	PT W NE 30-15-2E 24.74 AC 24.91 AC 11-07-02	AC CORR. 4670		4670	400-002
HINGHAM DOROTHY *JARED N H* Six Points Associates LLC	7/12/78 6/02/94 ANX 3-14-99 GEN. WD	PT NE SE 30-15-2E 5.1 AC C 5.35 AC 5.72 AC 4.45 AC 3.957 AC 2.44 AC		PT TO AIRTECH PT TO 400017 PT TO SIX POINTS ASSOCIATES, LLC-484-act	1000	400-003
HINGHAM DOROTHY *JARED N H* Six Points Associates, LLC Prologis Logistics Services INC 4-21-11 SW	7/12/78 6/02/94 ANX 3-14-99 GEN. WD	PT E SE 30-15-2E 20.2 AC C 19.88 AC 3.50 AC		PT TO AIRTECH PT TO 400017 w AC correct	3070	400-004
SMITH ROBERT E & MELBA J *ETAL	10/04/83 12-30-92 CD 6/02/94 ANX	SW SE 30-15-2E 40.0A	6130		6130	400-005
HINGHAM DOROTHY *JARED N H* Six Points Associates, LLC	7/12/78 6/02/94 ANX 3-14-99 Gen. WD	PT E SE 30-15-2E 15.0 AC C 14.47 AC	PT TO AIRTECH ALL 2700		2700	400-006
DUFF FARM MANAGEMENT *WOODS CHARLES FRANCIS F.	12/08/51 10/27/82 CD 6-15-94 AFF. 6/02/94 ANX	PT SE SE 30-15-2E 16.15.0A	2670		2670	400-007
INDIANAPOLIS AIRPORT AUTHORITY	4/8/94 WD 6/02/94 ANX	PT. EVI NE 1/4 30-15-2E 17.34 AC		all to (31) 200-005 pg. 19		200-012
EARSON REALTY LLE GLADDEN & COMPANY	3/14/94 WD 6/02/94 ANX 4/16/94 CD	PT. NE 1/4 30-15-2E 4.73 AC all to 200-014			ALL TO 200-014	200-011
GLADDEN & COMPANY	11/18/91 WD 6/02/94 ANX	PT. N 1/2 30-15-2E Flow 100-016-PT. to 100-037, 200-020, 018 62.85 AC 62.58 AC 57.27 AC 49.52 AC 44.23 AC 44.85 AC		See pg 12A		100-031
PROFESSIONAL GARAGE DOOR SYSTEMS, INC.	12/19/94 WD	PT NE 1/4 30-15-2E PT. SE 1/4 19-15-2E 3.67 AC .04 AC		ALL TO 200-017		200-013
EARSON REALTY, LLE LEE EOMER, TRUSTEE	7/16/94 WD 7/16/95 CD	PT NE 1/4 30-15-2E PT SE 1/4 19-15-2E 7.00 AC 6.73 AC 1.50 AC		FROM 200-011, 010	PT TO 200-024	200-014
LEE T. EOMER, TRUSTEE	7/16/95 CD	PT. NE 1/4 30-15-2E .63 AC C			ALL TO 210-001	200-015
EARSON REALTY, LLE	7/16/95 CD	PT. SE 1/4 19-15-2E PT. NE 1/4 30-15-2E 6.49 AC		FROM 200-014, 015 013	96.97 A-210	200-016
PROFESSIONAL GARAGE DOOR SYS, INC. TANLO, DAVID L *BIDDLE, ROBERT D.	7/16/95 CD 1-6-97 CD	PT. SE 1/4 19-15-2E PT. NE 1/4 30-15-2E 3.87 AC 3.63 AC		FROM 200-013	ALL TO 210-002, 003 004	200-017
EARSON REALTY, LLE OK PREMIER VENTURES, LLC ERROR Kraft Realty LLC	7/25/95 PLAT 10-7-95 WD 8-4-07 GWP	CARSON C.P.D.J.E 6.22 AC 6.06 AC	PT TO 210-009	FROM 200-016 17-400-027	96.97 9.618	210-001
PREMIER VENTURES, LLE	2/23/96 WD	PT NE 1/4 30-15-2E 11.83 AC 14.86 AC	PT TO 200-021 -022, 024, 025 026, 027	FROM 200-016 100-031	96.97 A-210	200-018

WASHINGTON TWP.

R. 1 E.  
R. 2 E.

SEE PAGE 5A  
40

(100)

-016  
110.25 AC-C

478.2  
-009  
2.5 AC-C  
313.22

-010  
39.5 AC-C

25

30

633.6

693

-001  
56.41 AC

-001  
40.80 AC

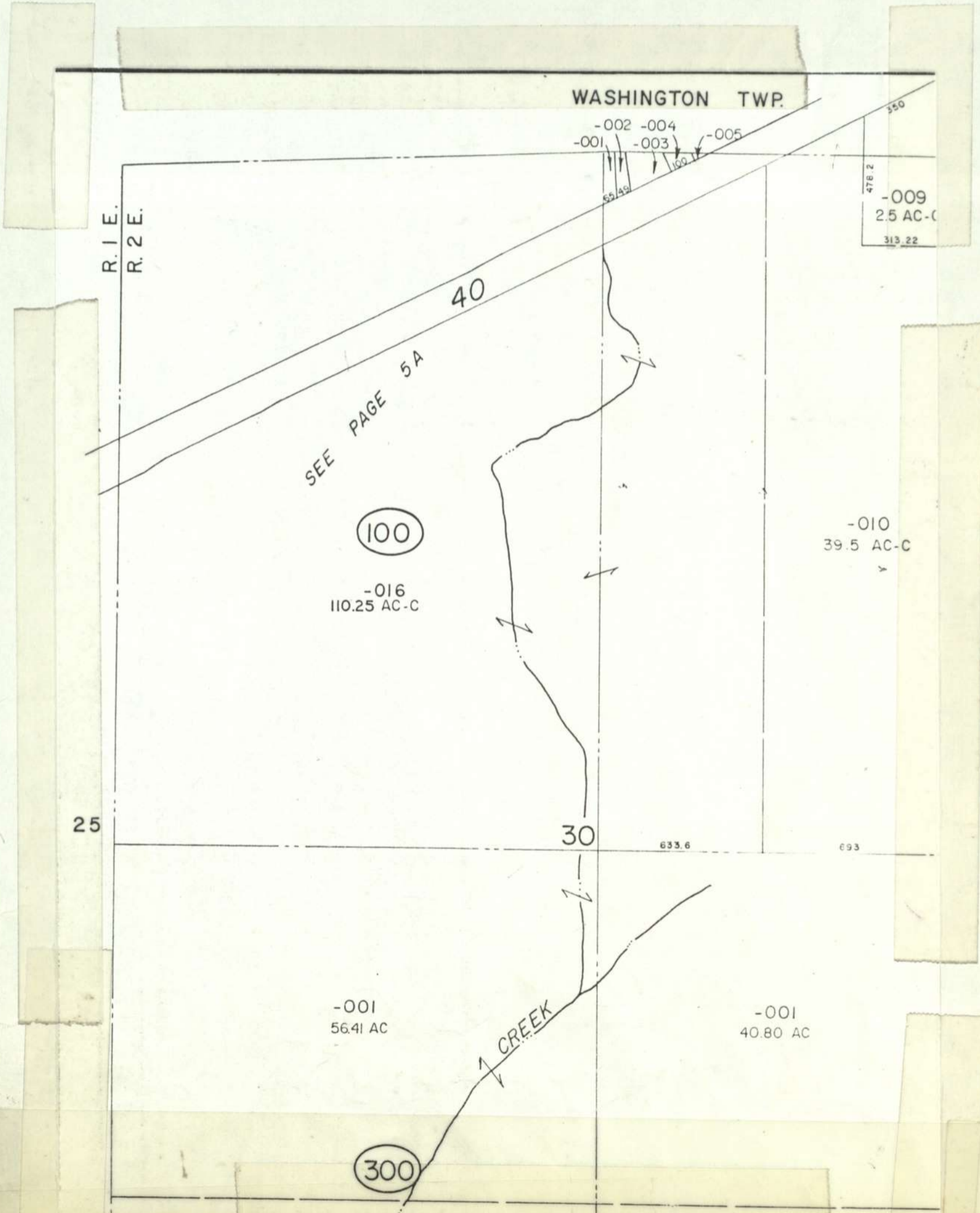
(300)

CREEK

-002 -004  
-001 -003 -005

55.45

350



NAME OF OWNERS	DATE	DESCRIPTION/ACREAGE	LAND VALUE	IMPROVE- MENT VALUE	TOTAL VALUE	PERMANENT PARCEL NUMBER
<del>CARSON REALTY LLC PREMIER VENTURES, LLC</del>	<del>4-6-95 QCD 4-1-97 QCD</del>	<del>PT NE 1/4 30-15-2E 1.50 AC</del>	<del>PARTS TO 200-014, 028</del>			<del>200-014</del>
<del>PROFESSIONAL GARAGE DOOR SYS. INC. OF H&amp;H COMPANY, LLC</del>	<del>2-4-97 PLAT 7-28-06 W.D.</del>	<del>P. G. D. SUB. .048 AC PT. LOT 1 1.05 AC</del>	<del>PT TO 0184</del>	<del>ALL TO 019</del>	<del>FROM 200-007, 017</del>	<del>210-002</del>
<del>PROFESSIONAL GARAGE DOOR SYS INC. H&amp;H COMPANY, LLC</del>	<del>2-4-97 PLAT 2-6-77 LWD</del>	<del>P. G. D. SUB .848 AC PT. LOT 2 1.05 AC</del>	<del>PT TO 0184</del>	<del>ALL 019</del>	<del>FROM 200-009-017</del>	<del>210-003</del>
<del>PROFESSIONAL GARAGE DOOR SYS INC H&amp;H COMPANY, LLC</del>	<del>2-4-97 PLAT 2-6-97 LWD</del>	<del>P. G. D. SUB. 3.89 AC LOT 3 3.88 AC TO AC</del>	<del>AC correct PT TO 210-017 018-019, 0019</del>		<del>FROM 200-009-017</del>	<del>210-004</del>
<del>PREMIER VENTURES, LLC</del>	<del>4-1-97 WD</del>	<del>PT. NE 1/4 30-15-2E 4.41 AC 2.11 AC 2.05 AC 1.05 AC</del>	<del>PART TO 200-025, 028, 210-010, 011, 014 TO PFD.COM. PH I</del>	<del>PFD Commonw IV PH I</del>	<del>FROM 100-031, 200-010</del>	<del>200-020</del>
<del>PREMIER VENTURE PS, LLC</del>	<del>4-15-97 WD</del>	<del>PT. NE 1/4 30-15-2E 2.89 AC</del>		<del>ALL TO 205-001</del>	<del>FROM 100-037, 200-015</del>	<del>200-021</del>
<del>O'CHARLEY'S INC.</del>	<del>10-7-97 WD</del>	<del>PT. NE 1/4 30-15-2E 1.50 AC</del>		<del>ALL TO 215-001</del>	<del>FROM 200-018</del>	<del>200-022</del>
<del>TOWN OF PLAINFIELD</del>	<del>5-12-95 DEDICATION</del>	<del>PART OF 30-15-2E 7.02 AC (ROADWAY)</del>			<del>FROM 100-031 300-001, 002 100-001</del>	<del>300-003</del>
<del>O'CHARLEY'S INC. CHICK-FIL-A, INC</del>	<del>12-2-97 PLAT 12-11-01</del>	<del>PLAINFIELD COMMONS OUTLOT 4 1.50 AC</del>			<del>FROM 200-022</del>	<del>215-001</del>
<del>PREMIER VENTURE, LLC R.P. WURSTER, JR Plainfield Commons IV LLC</del>	<del>10-15-98 WD 11-02-02 12-05-02</del>	<del>WD PT. NE 1/2 30-15-2E 35.77 AC 30.45 AC 30.21 AC 7.22 AC 3.87 AC 4.25 AC</del>	<del>PARTS TO 200-025, 027, -031 025 20-010, 012 ALL TO PFD Commonw</del>	<del>06101 ac cov.</del>	<del>FROM 100-033-031 200-010</del>	<del>200-023</del>
<del>PREMIER VENTURE PE II, LLC</del>	<del>10-23-98 WD</del>	<del>PT. NE 1/4 30-15-2E 7.12 AC</del>	<del>TO PFD.COM. PH I</del>		<del>200-014, 018</del>	<del>200-024</del>
<del>PREMIER VENTURE PE II, LLC</del>	<del>10-23-98 WD</del>	<del>PT. NE 1/4 30-15-2E 5.31 AC</del>	<del>TO PFD.COM. PH 2</del>		<del>200-018, 020, 023</del>	<del>200-025</del>
<del>PREMIER VENTURE PE II, LLC</del>	<del>10-23-98 WD</del>	<del>PT. NE 1/4 30-15-2E 1.75 AC</del>	<del>TO PFD.COM. PH 2</del>		<del>200-018</del>	<del>200-026</del>
<del>PREMIER VENTURE PE II, LLC</del>	<del>10-23-98 WD</del>	<del>PT. NE 1/4 30-15-2E 3.45 AC 1.52 AC 7.11 AC</del>	<del>PT TO PFD.COM. PH 2 ALL TO 400-012</del>		<del>100-037, 200-018 200-023, 031</del>	<del>200-027</del>
<del>PREMIER VENTURE PE II, LLC</del>	<del>10-23-98 WD</del>	<del>PT. NE 1/4 30-15-2E 3.58 AC 2.79 AC</del>	<del>PT TO PFD.COM. PH 2</del>		<del>200-014, 018, 020, 023</del>	<del>200-028</del>
<del>COX, MARY ANN 1/2 INT. HETRIEK, JUDY 1/2 INT. Mohr Properties LLC</del>	<del>12-28-98 WD 2-9-99 WD 5-11-19 WD</del>	<del>PT. NE 1/4 30-15-2E 8.91 AC</del>			<del>FROM 200-007</del>	<del>200-029</del>
<del>R.S. PROPERTIES, LLC LP D.P. OPERATING PARTNERSHIP, LLC</del>	<del>10-15-98 WD 10-15-98 W.D.</del>	<del>PT. SE 1/4 30-15-2E PT. S 1/2 31-15-2E 66.32 AC</del>	<del>TO Perry Rd Bus Park @ Westcar 470-001, 002 + 3-205-002</del>		<del>30-400-005 31-200-006</del>	<del>400-009</del>
<del>PREMIER VENTURES, LLC R.P. WURSTER, JR</del>	<del>10-15-98 WD 11-07-08</del>	<del>PT SE 1/4 30-15-2E 18.48 AC 17.79 AC</del>	<del>ALL TO 400-012</del>		<del>FROM 400-001</del>	<del>400-010</del>
<del>PFE, L.P. PREMIER VENTURES, LLC R.P. WURSTER, JR</del>	<del>11-24-99 QED 11-29-99 WD 11-07-08 WD</del>	<del>PT SE 1/4 30-15-2E 1.0 AC</del>	<del>ALL TO 400-012</del>		<del>400-001</del>	<del>400-011</del>
<del>PREMIER VENTURES LLC PREMIER VENTURES P.C. II, LLC</del>	<del>12-22-98 PLAT 1-29-02 R &amp; D 12-28-00 WD</del>	<del>PLAINFIELD COMMONS II PHASE II BLOCK "A" REPLAT 1.94 AC</del>			<del>FROM 200- 020, 024-028</del>	<del>210-008</del>
<del>PREMIER VENTURES LLC</del>	<del>12-22-98 PLAT</del>	<del>PLAINFIELD COMMONS II PHASE II BLOCK "B" .77 AC</del>	<del>TO 210-011</del>		<del>FROM 200- 020, 024-028, 001</del>	<del>210-009</del>
<del>PREMIER VENTURES LLC PREMIER VENTURES P.C. II, LLC Edwin L.P. 49.9% R.P. WURSTER, L.P. 50.1%</del>	<del>12-22-98 PLAT 1-29-02 R &amp; D 12-28-00 WD</del>	<del>PLAINFIELD COMMONS II PHASE II LOT 1 REPLAT 7.12 AC</del>			<del>FROM 200- 020, 024-028</del>	<del>210-005</del>
<del>PREMIER VENTURES LLC</del>	<del>12-22-98 PLAT</del>	<del>PLAINFIELD COMMONS II PHASE II LOT 2 5.31 AC</del>	<del>TO 210-010</del>		<del>FROM 200- 020, 024-028</del>	<del>210-006</del>
<del>PREMIER VENTURES LLC PREMIER VENTURES PE II, LLC Roffco II, L.P. 49.9% R.P. WURSTER, L.P.</del>	<del>12-22-98 PLAT 1-29-02 R &amp; D 12-28-00 WD 6-25-99 WD</del>	<del>PLAINFIELD COMMONS II PHASE II LOT 3 REPLAT 1.25 AC</del>			<del>FROM 200- 020, 024-028</del>	<del>210-007</del>
<del>PREMIER VENTURES LLC D.P. OPERATING PARTNERSHIP LP D.P. INDUSTRIAL, LLC REFFLO III, LP G.H. LLC</del>	<del>11-17-99 PLAT 2-28-09 WD 5-19-03 WD</del>	<del>PT E 1/2 30-15-2E 16.24 AC</del>	<del>ALL TO 400-012</del>		<del>FROM 100-031, 400-001 200, 010, 400-001</del>	<del>200-030</del>
<del>D.P. OPERATING PARTNERSHIP LP D.P. INDUSTRIAL, LLC REFFLO III, LP G.H. LLC</del>	<del>11-17-99 PLAT 2-28-09 WD 5-19-03 WD</del>	<del>PERRY ROAD BUSINESS PARK @ WESTCAR LOT 2 19.79 AC 5.49 AC 5.60 AC</del>	<del>WESTCAR PT TO 470-001, AC-CORRECT</del>		<del>FROM 400-009</del>	<del>470-001</del>
<del>D.P. OPERATING PARTNERSHIP LP D.P. INDUSTRIAL, LLC REFFLO III, LP</del>	<del>11-17-99 PLAT 2-28-09 WD 5-19-03 WD</del>	<del>PERRY ROAD BUSINESS PARK @ WESTCAR PT. LOT 3 18.03 AC 13.57 AC 13.57 AC</del>	<del>WESTCAR PT TO 470-003 PT TO 470-004</del>	<del>PT TO 470-005 AC-CORRECT</del>	<del>FROM 400-009</del>	<del>470-002</del>
<del>PREMIER VENTURES LLC PREMIER VENTURES PE II, LLC</del>	<del>11-17-99 PLAT 1-29-02 R &amp; D</del>	<del>PLAINFIELD COMMONS 2 PH 2 REPLAT PT. LOT 2 5.29 AC 5.59 AC</del>	<del>PT TO 210-012 all to 210-013</del>		<del>FROM 210-006 200-020, 023</del>	<del>210-010</del>
<del>PREMIER VENTURES LLC PREMIER VENTURES P.C. II, LLC</del>	<del>11-17-99 PLAT 1-29-02 R &amp; D</del>	<del>PLAINFIELD COMMONS 2 PH 2 REPLAT BLOCK "B" .79 AC</del>			<del>FROM 210-009 200-020 200-028</del>	<del>210-011</del>

Auditor's Plat Book for

PLAINFIELD

Township 21-1-30-52E

NAME OF OWNERS	DATE	DESCRIPTION/ACREAGE	LAND VALUE	IMPROVEMENT VALUE	TOTAL VALUE	PERMANENT PARCEL NUMBER
PREMIER VENTURE PC II, LLC	12-2-99 WD	PLAINFIELD COMMONS 2 PH. 2 PL. LOT 2 .30 AC	REPLAT ALL TO 210-013		FROM 210-010	210-012
COX, MARY ANN	9-28-99 PLAT	COX PLAT PL. LOT 1 3.03 AC	(Also see pg 30 PLAT) WRAT		FROM 200-007	227-001
<del>Ami Venture PC II, LLC Plainfield Commons IV, LLC</del>	<del>10-17-00 WD 11/27/05 WD</del>	<del>PT. NE 1/4 58 AC 51 AC 22.99 AC 13.80 AC</del>	<del>30-15-2E PT to 210-015, 016 00/07 AC. CORR All to Pld Commons IV Ph I</del>		<del>FROM 200-023, 027 028</del>	<del>200-031</del>
<del>REFFCO II, L.P. 49.9 % R. P. WURSTER, L. P. 51.1 % M &amp; R PARTNERSHIP 49.9 %</del>	<del>12-28-00 WD 12-28-00 WD</del>	<del>REPLAT PLAINFIELD COMMONS 2 PHASE 2 LOT 2</del>			<del>FROM 210-010, 012</del>	<del>210-013</del>
R. P. WURSTER, L. P. Plainfield Commons II LLC	12-28-00 WD 2-27-02 WD	REPLAT PLAINFIELD COMMONS 2 PHASE 2 LOT 2			FROM 210-010, 012	210-013
<del>R. P. WURSTER, L. P. 50.18 % M &amp; R Partnership A. P. Musick L. P.</del>	<del>12-28-00 WD 12-28-00 WD 2-27-02 WD</del>	<del>REPLAT PLAINFIELD COMMONS 2 PHASE 2 LOT 1 7.12 AC</del>				210-005
<del>R. P. WURSTER, L. P. 50.18 % M &amp; R Partnership A. P. Musick L. P.</del>	<del>12-28-00 WD 12-28-00 WD 2-27-02 WD</del>	<del>REPLAT PLAINFIELD COMMONS 2 PHASE 2 LOT 3 1.25 AC</del>				210-007
PREMIER VENTURES, LLC Metropolis R/A	10-15-98 WD 10-26-02 WD 8-18-03 WD	PT. SW 1/4 7.80 AC	30-15-2E		FROM 300-002	300-004
SIX POINTS ASSOCIATES, LLC	5-03-01 PLAT	INCREMENTAL LOT 4 .23 AC				478-001
PREMIER VENTURES, LLC.	11-27-01 PLAT	PLAINFIELD COMMONS II, PHASE III LOT 1 .22 AC			FROM 200-020 200-028	210-014
PREMIER VENTURES, LLC	3-8-02 WD	PT. SW 1/4 15.0 AC	30-15-2W	ALL TO 300-006	FR 300-001.	300-005
REFFCO III, L.P. METROPOLIS LLC	10-30-02 WD 8/18/04 WD	PT. SW 1/4 19.0 AC	30-15-2W	ALL TO 300-011	FR. 100-054, 300-005	300-006
REFFCO III, L.P. METROPOLIS LLC H.C.B. REAL HOLDINGS LLC	10-30-02 WD 8/18/04 WD 7-21-09 Plat	PT. SW 1/4 37.0 AC 12.0 AC	30-15-2W	PT to 300-011 & 300-012 300-014	FR. 300-002	300-007
REFFCO III, L.P. METROPOLIS LLC	7-1-03 WD 8/18/04 WD	PT SE 1/4 25-15-1E & PT SW 1/4 33.53 AC 11.41 AC	30-15-2E	PT to 478-002, 478-005 351-001 & 351-002 Remaining to 300-011 All to Pld Common II Ph I	25 30 400-009 100-018, 031 300-001, -002	300-008
MAY ERIG A. TRUSTEE of the WURSTER, RUSSELL P. TRUST Plainfield Commons IV, LLC	11-13-03 WD 9-6-05 Plat	PT. NE 1/4 1.54 AC	30-15-2E		ZDD-031 200-028	200-032
GHG, LLC MAM Weybright LLC PK Plainfield Partners LLC	5-19-03 WD 6-9-03 Plat 12-11-15 Plat	PERRY RD. BUSINESS PK. @ WEST COR PT. LOT 3 5.04 AC 3.50 AC	30-15-2E	PT to 470-004 29/10 Ac Correct AC 21A	470-002	470-003
PREMIER VENTURE PC II, LLC	8-6-03 Plat	PLAINFIELD COMMONS III PHASE I Block A 0.37 AC		All to Pld Commons II Ph I	FR 300-031	210-015
PREMIER VENTURE PC III LLC Craig A. May Trustee of the Russell P. Wurster Eradicator Trust I Plainfield Commons IV, LLC	8-6-03 Plat 11-13-03 WD 9-6-05 Plat	PLAINFIELD COMMONS III PHASE I Block A 0.37 AC Lot 1 6.82 AC			FR 300-031	210-016
PARCELS D & E LLC PLAINFIELD COMMONS IV, LLC	12-27-04 WD 7-21-06	PT W 1/2 30-15-2E 24.91 AC 3.50 AC	30-15-2E	PT to 400-015 & 016		400-002
PARCELS D & E LLC SAC Financial Group LLC	12-27-04 WD 8-2-12 TXD	PT NW 30-15-2E 1.59 AC	30-15-2E			200-008
PLAINFIELD COMMONS IV, LLC Party One Corp Ambrose Metropolis LLC	12-27-04 WD 12-9-03 Plat 8-26-13 Plat	PT WSE + WNE 1/2 E NW 55.75 AC 51.1 AC 52.27 AC 36.37 AC	30-15-2E	PT to PT to 200-033 Pld 400-03-014 Farm 400-001, 010, 400-018	FROM 200-027, 030, 031, 023	200-012
Metropolis II LLC H.C.B. REAL HOLDINGS LLC H.C.B. Metropolis Indiana LLC	7-1-05 WD 7-31-09 Plat 10-24-11 Plat	PT SW 1/4 7.80 AC	30-15-2E			300-004
GHA LLC & REFFCO III LLC T's & J's Real Estate 959, Orange James S. 12-57-13 Plat & Zubi 3002 Rev. & MPO LLC 50%	7-1-05 Plat 8-24-06 Plat 2-11-07 WD	Plainfield Commons II Phase II 17.75 AC			From 470-001 470-002 470-003	470-004
REFFCO II, L.P. Parcel 9 LLC First Merchants Bank of Central Metropolis LLC	12-27-04 WD 12-27-04 WD 9-12-09	PT SE 25-15-1E PT SW 30-15-2E 25.43 AC 15.69 AC	30-15-2E	PT to (25) 400-028, 400-029	From (25) 400-008 (25) 400-009 & 300-001 & 300-002	300-009
Metropolis II LLC H.C.B. REAL HOLDINGS LLC H.C.B. Metropolis Indiana LLC	7-1-05 WD 7-31-09 Plat 10-24-11 Plat	PT SW 30-15N 2-E 31.82 AC 31.79 AC 25.09 AC	30-15N 2-E	PT to 300-015 PT to 200-016	From 300-006 300-007 & 300-008	300-011
Metropolis II LLC	7-1-05 WD	PT SW 30-15N 2-E 2.25 AC	30-15N 2-E	03/09 Removal from tax rolls All to 300-014 & 016	From 351-003 & 351-008	300-012
REFFCO II, L.P. GSC	7/19/05 Plat 8/25/15 TXD	PT SE 25-15-1E & PT SW 30-15-2E 16.09 AC 15.21 8.91 AC	25-15-1E & 30-15-2E	PT to (25) 400-027 PT to (25) 400-031	From 400-026	300-013
Town of Plainfield	7/19/05 WD	PT SW 30-15-2E 2.09 AC	30-15-2E		From 300-007	300-014

NAME OF OWNERS	DATE	DESCRIPTION/ACREAGE	LAND VALUE	IMPROVE- MENT VALUE	TOTAL VALUE	PERMANENT PARCEL NUMBER
<del>GLADDEN CO</del> METROPOLIS LLC Metropolis I Perm LLC	10/10/04 PLAT 12/27/04 WD 6-7-07 WD	PLAINFIELD MARKETPLACE PHASE II LOT 1 19.36 AC			From 110-007 (30) 300-001, 300-008 (25) 430-002	351-001
METROPOLIS LLC Metropolis Lifestyle Center LLC Metropolis I Perm LLC BAEM 2007-3 Antenna Parkway LLC	10/10/04 PLAT 6-7-07 WD 12-27-11 PLAT	PLAINFIELD MARKETPLACE PHASE II BLOCK "F" 3.89 AC	pt to 351-012		From (30) 100-055, 110-007 300-006, 300-008	351-002
METROPOLIS LLC METROPOLIS II LLC Metropolis Outlots LLC	10/10/04 PLAT 7/1/05 WD 9-18-07 WD	PLAINFIELD MARKETPLACE PHASE II BLOCK "G" 0.41 AC	pt to 351-013		From (30) 300-006	351-003
METROPOLIS LLC METROPOLIS II LLC HCB Real Holdings LLC	3/1/05 PLAT 7/1/05 WD 7/31/09 PLAT	PLAINFIELD MARKETPLACE PHASE III BLOCK "B" 0.29 AC			From (30) 300-006	351-008
METROPOLIS LLC Metropolis II Construction LLC Metropolis Lifestyle Center LLC	3/1/05 PLAT 6-7-07 WD 1-10-14 D	PLAINFIELD MARKETPLACE PHASE III LOT 4 1.05 AC	pt to 351-009		From (30) 300-007 & 300-006	351-005
METROPOLIS LLC Metropolis II Construction LLC Metropolis Lifestyle Center LLC	3/1/05 PLAT 6-7-07 WD 1-10-14 D	PLAINFIELD MARKETPLACE PHASE III BLOCK "A" 0.30 AC, 08 AC	pt to 351-010		From (30) 300-006 300-007	351-006
METROPOLIS LLC Metropolis II Construction LLC Metropolis Lifestyle Center LLC	3/1/05 PLAT 6-7-07 WD 1-10-14 D	PLAINFIELD MARKETPLACE PHASE III LOT 3 4.64 AC 1.16 AC	pt to 351-011		From (30) 300-006 300-007, 300-008	351-007
Forty One Corp R.P.D. Plainfield Commons II LLC Plainfield Commons South LLC	12-9-08 SHD 5-19-11 SHD 1-10-14 SHD	Plainfield Commons III Ph I Lot 1 6.82 AC				210-016
METROPOLIS II LLC Metropolis Lifestyle Center LLC HCB REAL Holdings LLC	7/1/05 WD 7-31-09 SHD	PT LOT 4 PLAINFIELD MARKETPLACE PHASE III 5.52 AC			From 351-005	351-009
METROPOLIS II LLC Metropolis Lifestyle Center LLC HCB REAL Holdings LLC	10-24-11 SHD 7/1/05 WD 7-31-09 SHD	PT BLOCK "A" PLAINFIELD MARKETPLACE PHASE III 2.2 AC			From 351-006	351-010
METROPOLIS II LLC Metropolis Lifestyle Center LLC HCB REAL Holdings LLC	10-24-11 SHD 7/1/05 WD 7-31-09 SHD	PLAINFIELD MARKETPLACE PHASE III PT LOT 3 3.48 AC 3.41 AC	pt to 351-014		From 351-007	351-011
PLAINFIELD COMMONS IV LLC Forty One Corp Ambrose Metropolis LLC	7/21/06 WD 12-9-08 SHD 8-26-13 SHD	PERRY ROAD BUSINESS PARK AT WESTBOR PT LOT 3 14.65 AC 13.59 AC	pt to 470 006, 007 9008		From 470-002	470-005
TOWN OF PLAINFIELD	7/23/06 WD	PT 30-15-2E 0.15 AC			From 400-012	200-033
TOWN OF PLAINFIELD	7/23/06 WD	PT 30-15-2E 0.10 AC			From 400-012	400-013
TOWN OF PLAINFIELD	8/24/06 WD	PT Block "F" Plainfield Marketplace Phase II 0.10 AC			From 351-002	351-012
TOWN OF PLAINFIELD	8/24/06 WD	PT Block "E" Plainfield Marketplace Phase III 0.06 AC			From 351-003	351-013
TOWN OF PLAINFIELD	8/24/06 WD	PT SW 30-15-2E 0.03 AC			From 300-011	300-015
PLAINFIELD COMMONS IV LLC Forty One Corp Ambrose Metropolis LLC	10-4-06 PLAT 12-9-08 SHD 8-26-13 SHD	PLAINFIELD COMMONS IV PHASE 1 LOT 1 1.84 AC			FROM 200-023	226-001
PLAINFIELD COMMONS IV LLC First Merchants Bank of Central IN Plainfield Lot 2 LLC	10-4-06 PLAT 7-15-09 SHD 10-20-10 SHD	PLAINFIELD COMMONS IV PHASE 1 LOT 2 1.96 AC			FROM 200-023	226-002
PLAINFIELD COMMONS IV LLC FIRST MERCHANTS BANK OF CENTRAL INDIANA	10-4-06 PLAT 10-5-09 SHD 11-11-10 SHD	PLAINFIELD COMMONS IV PHASE 1 LOT 3 1.61 AC			FROM 200-023	226-003
PLAINFIELD COMMONS IV LLC Plainfield Commons IV Outlots LLC H.A.E.C. Holdings LLC Ambrose Metropolis	8-26-13 SHD 10-4-06 PLAT 10-4-06 PLAT	PLAINFIELD COMMONS IV PHASE 1 LOT 4 1.50 AC			FROM 200-023	226-004
PLAINFIELD COMMONS IV LLC Forty One Corp Ambrose Metropolis LLC	10-4-06 PLAT 12-9-08 SHD 8-26-13 SHD	PLAINFIELD COMMONS IV PHASE 1 LOT 5 4.88 AC			FROM 200-023	226-005
PLAINFIELD COMMONS IV LLC Forty One Corp R.P.D. Plainfield Commons II LLC	10-4-06 PLAT 12-9-08 SHD 5-19-11 SHD	PLAINFIELD COMMONS IV PHASE 1 LOT 6 1.63 AC			FROM 200-020	226-006
PREMIER VENTURE PC III LLC Forty One Corp Ambrose Metropolis LLC	10-4-06 PLAT 12-9-08 SHD 8-26-13 SHD	PLAINFIELD COMMONS IV PHASE 1 BLOCK A 2.46 AC			FROM 210-015	226-007
PLAINFIELD COMMONS IV LLC Forty One Corp Ambrose Metropolis LLC	10-4-06 PLAT 12-9-08 SHD 8-26-13 SHD	PLAINFIELD COMMONS IV PHASE 1 BLOCK B 3.30 AC			FROM 200-031	226-008
PREMIER VENTURES LLC Forty One Corp	10-4-06 PLAT 12-19-08 SHD	PLAINFIELD COMMONS IV PHASE 1 BLOCK C 3.30 AC 3.12 AC	pt to 226 010		FROM 200-020	226-009
PLAINFIELD COMMONS IV LLC Forty One Corp Ambrose Metropolis LLC	7-11-07 PLAT 12-9-08 SHD 8-26-13 SHD	PLAINFIELD COMMONS IV PH II LOT 7 1.33 AC			FROM 400-012	227-002
PLAINFIELD COMMONS IV LLC Forty One Corp Ahmad, Tiyaq Sultan, Monawar	7-11-07 PLAT 12-9-08 SHD 11-14-10 SHD	PLAINFIELD COMMONS IV PH II LOT 8 1.46 AC			FROM 400-012	402-001
PLAINFIELD COMMONS IV LLC Forty One Corp Ambrose Metropolis LLC	7-11-07 PLAT 12-9-08 SHD 8-26-13 SHD	PLAINFIELD COMMONS IV PH II BLOCK A 1.05 AC			FROM 400-012	402-002

Auditor's Plat Book for Plainfield Township 21-1-30-52E

NAME OF OWNERS	DATE	DESCRIPTION/ACREAGE	LAND VALUE	IMPROVEMENT VALUE	TOTAL VALUE	PERMANENT PARCEL NUMBER
<del>Metropolis II Construction LLC</del> Metropolis Lifestyle Center LLC	7-25-07 WD 1-10-14 D	Mainfield Market place Phase III Pt lot 3 .07 Ac			From 351-011	351-014
<del>Metropolis Outlots LLC</del> First Merchants Bank of Central Ind 91A FKA Lincoln Bank	4-18-07 WD 7-17-09 SK	W 1/2 30-15-2E 6.7 Ac			From 300-011	300-016
<del>Plainfield Commons II Outlots LLC</del> HREC Holdings LLC Ambrose Metropolis LLC	10-1-07 WD 12-9-08 SK 8-26-13 SP	E 1/2 30-15-2E 1.27 Ac			From 400-012	400-014
EC P South Perry Road LLC, nominee EdgeWood Capital Partners III LLC	10-9-08 SP	Plainfield Commons II Ph IV 17.75 Ac				470-004
MFM Weybright LLC & Plainfield Partners LLC	6-9-08 SP 2-11-15 SP	Perry Road Business Park @ Westor Lot 2 5.60 Ac				470-001
First Merchants Bank of Central Indiana 91A Lincoln Bank	7-17-09 SK	Plainfield Marketplace Phase II Block "A" 0.85 Ac, 7.45 Ac			Pt to 0154016	351-003
Irwin Union Lateral I LLC AMBROSE PLAINFIELD LLC	9-11-09 SK 8/3/12	Pt E 1/2 SE 30-15-2E SW D 16.28 Ac			All to 400002	From 400-002 400-015
Irwin Union Lateral I LLC AMBROSE PLAINFIELD LLC	9-11-09 SK 8/3/12	Pt E 1/2 SE 30-15-2E SW D 5.03 Ac			All to 400002	From 400-002 400-016
Red Robin International Inc.	10/8/09 SK	Plainfield Commons II Phase I Lot 3 1.61 Ac				226-003
<del>Forty One Corporation</del> Ambrose Metropolis LLC The Cabot IV INIBOI LLC	7-28-10 SK 8-26-13 SP 5-28-14 WD	<del>Pt W SE 30-15-2E</del> <del>24.40 Ac</del>			Reverse 400154016 All to 480-001	400-002
Canyon Club Partners LLC Plainfield Town of	4-21-11 SK 3-4-11 CL	SE 30-15-2E 2.36 Ac 2.36 Ac 20.43 Ac			w/Ac correct	From 400 004 4003 400017
CANYON CLUB PARTNERS LLC	5-17-11 PLT	CANYON CLUB AT METROPOLIS BLK A 18.08 AC				FROM 400-017 476-001
HCB Metropolis Indiana LLC	10-24-11 WD	Pt SW 1/4 30-15-2E 12.01 Ac				300-007
HCB Metropolis Indiana LLC Metropolis Lifestyle Center LLC	10-24-11 WD 2-12-15 SK	Plainfield Marketplace Ph III Block "B" 0.29 Ac				351-008
RPD Plainfield Commons II LLC Plainfield Commons South LLC	5-17-11 WD 1-10-13 SP	Pt Blk C Plainfield Commons II Ph I .179 Ac				From 009 226-010
BACM 2007-3 Future Parkway & AB Metropolis Lifestyle Center LLC	12-27-11 SK 1-10-14 SP	Plainfield Marketplace Ph II Lot 1 19.36 Ac				351-001
Chester Turner Credit Exemption Equivalent Trust w/ Turner, Dorothy M Trustee	6-25-12 TD	Pt NW NE 30-15-2E .4 Ac				200-003
Plainfield, Town of	8-26-13 A QD	Perry Road Business Park @ Westor Pt Lot 3 .56 Ac				From 470-005 470-006
Plainfield, Town of	8-26-13 A QD	Perry Road Business Park @ Westor Pt Lot 3 .21 Ac				From 470-005 470-007
Plainfield, Town of	8-26-13 A QD	Perry Road Business Park @ Westor Pt Lot 3 .29 Ac				From 470-005 470-008
metropolis Lifestyle Center LLC	2-12-15 QD	Plainfield market place Ph II Pt Blk G .077 Ac				From 351-003 351-015
HCB Metropolis Indiana LLC	2-12-15 QD	Plainfield market place Ph II Pt Blk G .028 Ac				From 351-003 351-016
<del>Cabot IV INIBOI LLC</del>	6-8-15 WD	Pt SE 30-15-2E 14.622 Ac				From 400-012 400-018
Cabot IV INIBOI LLC	7-16-15 PLT	Cabot @ Metropolis Lot 1 39.030 Ac			All to 480-001	From 400 002 & 018 480-001



**LEGEND**

- - - RIGHT-OF-WAY LINE
- - - SECTION LINE
- - - PROPERTY LINE
- - - CENTER-LINE DRAIN
- - - CENTER-LINE ROAD
- - - SUBDIVISION BOUNDARY
- - - CORPORATE LIMITS

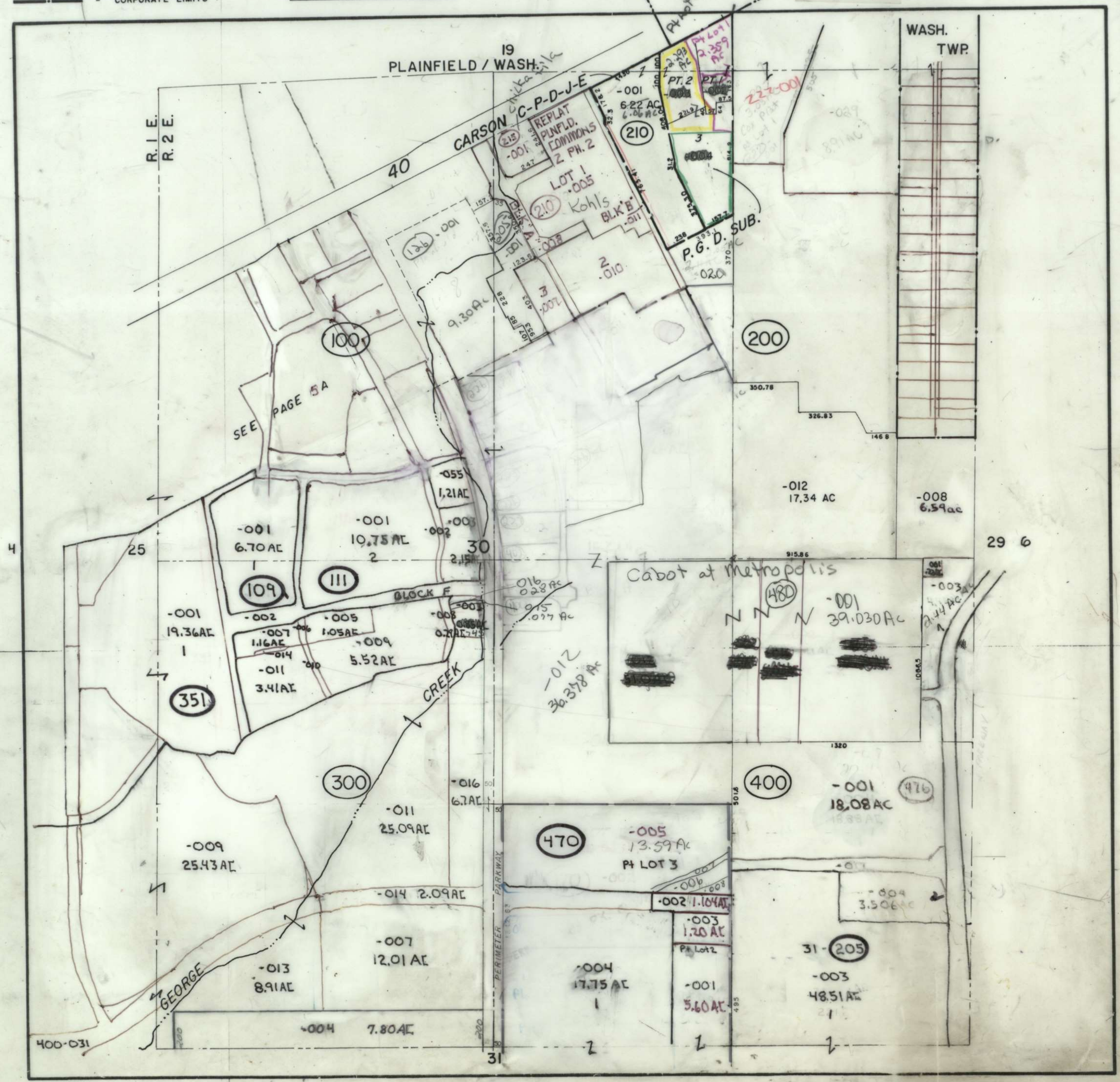
REVISED

DATE	BY
10/24/2001	AK
5/10/12	AK

PLAINFIELD  
T. 15 N., R. 2 E.  
SECTION 30  
21-1-30-52E-○-

N  
SCALE 1" = 400'

70 X 118 D



SEC. 30, T. 15 N., R. 2 E.



1" = 400'

GUILFORD TWP.



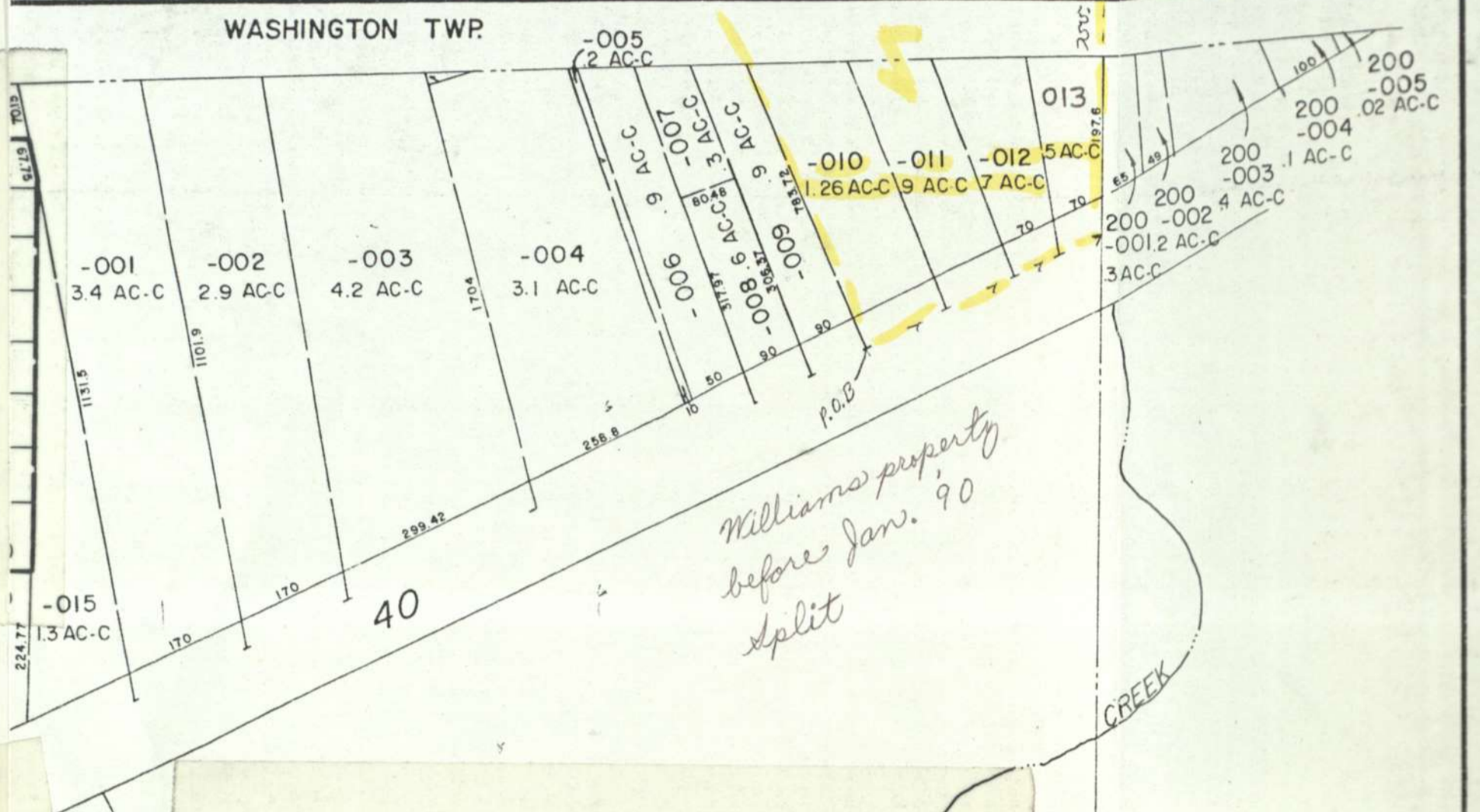
Auditor's Plat Book for GUILFORD PLAIN FIELD Township 21-1-30-52E

NAME OF OWNERS	DATE	DESCRIPTION/ACREAGE	LAND VALUE	IMPROVEMENT VALUE	TOTAL VALUE	PERMANENT PARCEL NUMBER
CRAGER BRUCE & MARLENE	6/13/84	PT NW NE 30-15-2E .02AC-C				200-008
F.S.C. Industries Inc.	4/16/88	See Guilford pg 5A PT W 1/2 1.92 AC				100-017
Home Properties Inc.	7/28/87	PT NW 1/4 30-15-2E 14.48 AC				100-018
Home Properties Inc.	7/28/87	PT NW 1/4 30-15-2E 1.92 AC				100-017
F.S.C. Industries Inc.	7/28/87	PT NW 1/4 30-15-2E 2.09 AC				100-019
Home Properties Inc. WURSTER, RUSSELL P.	12/19/89 SPUD 12-30-92	HENDRICKS COUNTY PLAZA II 10.83 AC SEC I PLOT 4 2.77 AC				110-001
Home Properties Inc. RTM Industrial, Inc.	12/19/89 SPUD 12-30-92	HENDRICKS COUNTY PLAZA II SEC 2 LOT 1 .70 AC				110-002
Home Properties Inc. Indiana Commercial Properties	12/19/89 SPUD 12-30-92	HENDRICKS COUNTY PLAZA II SEC 2 LOT 2 .99 AC				110-003
Williams Robert G. & James Michael Williams	11/29/90	PT NW 1/4 30-15-2E 3.36 AC				100-020
Home Properties Inc. Eben, Richard W. & Von Rein, Carol R.	11/17/89 5/30/90 6-26-90 ANNEX	LOT 3 HENDRICKS CO. PLAZA II SEC. 3 .99 AC				110-004
WILLIAMS, ROBERT G. & JAMES MICHAEL WILLIAMS, JAMES M. & ANN MICHAEL MHR Properties LLC	6-26-90 ANNEX 9-18-11/87 15-7700 D	PT NW 1/4 30-15-2E & PT SW 1/4 14-15-2E 3.36 AC				100-028
JA DON ENTERPRISES INC & STAGNER	6-26-90 ANNEX	PT NW 1/4 30-15-2E & PT SW 1/4 14-15-2E 4.25 AC				100-021
NORTH AMERICAN ISLAMIC TRUST, INC	6-26-90 ANNEX	PT NW 1/4 30-15-2E & PT SW 1/4 14-15-2E 4.13 AC				100-022
F.S.C. Industries Inc. WURSTER, RUSSELL P.	5-11-89 6-23-10 W/D	The FSC Job 2.02 AC				107-001
Wurster, Russell P.	2/13/85	HENDRICKS CO. PLAZA II SEC. I REPLAT LOT 4 12.41 AC				110-001
HARLESS, JACK F. & JUDY M. MIDWEST PROPERTIES, INC. Pizza Hut of America, Inc.	4/11/91 4-11-91 W/D 4-11-91 W/D	PT NW 1/4 30-15-2E .46 AC				100-030
GEORGE E. FALLING COMPANY, INC. GOEBEL, JOSEPH L. & BETTY K.	5/15/72 ANNEX 1-20-94 W/D	PT NW NE 1/4 30-15-2E .3 AC-C				200-001
GEORGE E. FALLING COMPANY, INC. GOEBEL, JOSEPH L. & BETTY K.	5/15/72 ANNEX 1-20-94 W/D	PT NW NE 1/4 30-15-2E .2 AC-C				200-002
TURNER, CHESTER & DOROTHY M.	5/15/72 ANNEX	PT NW NE 1/4 30-15-2E .4 AC-C				200-003
WERNKE, RAYMOND J. & EDNA M.	5/15/72 ANNEX	PT NW NE 1/4 30-15-2E .1 AC-C				200-004
CRAGER, BRUCE & MARLENE PREMIER VENTURES LLC GRAND REALTY LLC MOHR PROPERTIES	5/15/72 ANNEX 1-12-94 W/D 3-11-94 W/D	PT NW NE 1/4 30-15-2E .02 AC-C				200-005
WURSTER, RUSSELL P. HOME PROPERTIES, INC.	11-27-93 PLAT 6-21-93 W/D 12-11-93 PLAT	AMENDMENT TO HENDRICKS CO. PLAZA II SEC. I LOT 5 1.06 AC				110-005
MHR PARTNERSHIP REFFCO, L.P. PREMIER VENTURE I, L.L.C.	4-13-94 ANNEX 6-10-74 ANNEX 4-19-94 W/D	PT NW 1/4 30-15-2E 10.05 AC				100-032
PHYLLIS A. GLADEN & TRUSTEES OF THE PHYLLIS A. GLADEN TRUST STEPHEN & EDY	3-20-79 ANNEX 8-02-94 ANNEX 10-15-95 ANNEX	PT. NW 1/2 30-15-2E 18.25 AC				100-033
PREMIER VENTURE I, L.L.C.	4-27-94 ANNEX	HENDRICKS CO. PLAZA II SEC. I PT. LOT 1 .39 AC				110-006
WURSTER, RUSSELL P.	3-17-94 ANNEX	PT NW 1/4 30-15-2E 2.3 AC				100-034
Wurster Russell P. CON Metropolis LLC PREMIER VENTURE I, L.L.C.	2-13-95 PLAT 1-14-95 ANNEX 11-5-95 ANNEX 4-13-95 PLAT	HENDRICKS CO. PLAZA II SEC. I REPLAT OF LOT 4 11.51 AC				110-007
PREMIER VENTURE I, L.L.C.	4-13-95 PLAT	PT NW 1/4 30-15-2E .39 AC				110-006

D  
BY


GUILFORD TWP.  
T. 15 N., R. 2 E.  
SECTION 30  
NW 1/4  
06-1-30-52E-○

WASHINGTON TWP



*Williams property  
before Jan. '90  
split*

CREEK

40

NAME OF OWNERS	DATE	DESCRIPTION/ACREAGE	LAND VALUE	IMPROVEMENT VALUE	TOTAL VALUE	PERMANENT PARCEL NUMBER
JA-BON ENTERPRISES INC *STAGNER*	11/14/80	PT NW 30-15-2E 2.77 AC 1.43 AC	17,870	21,604 D	39,474	100-001-021
JA-BON ENTERPRISES, INC. (DANIEL V. JOHNSTONE)	12/12/77	3.4 AC-C	17,870	9330 I	27,200	100-002-022
NORTH AMERICAN ISLAMIC TRUST INC	5/05/81	PT NW 30-15-2E 2.9 AC-C	17,330	105,230 I	124,560	100-003-023
NORTH AMERICAN ISLAMIC TRUST INC	5/30/83	PT NW 30-15-2E 4.2 AC-C	15,670	5350 D	21,020	100-004-024
SHUMAKER TERRY A & BEVERLY J	11/02/84	PT NW FR 30-15-2E 3.1 AC-C	3900	10140 D	14,040	100-005-025
SHUMAKER TERRY A & BEVERLY J	11/02/84	PT NW FR 30-15-2E .2 AC-C	50	630 I	1,467	100-006-026
RANKIN JOE I & EDITH M	2/25/73	PT NW FR 30-15-2E .3 AC-C	6970	8430 I	15,400	100-007-027
RANKIN JOE I & EDITH M	2/25/73	PT NW FR 30-15-2E .3 AC-C	170	100,043	100,213	100-008-028
CHRISTIAN JOSEPH E & SUE ANN	10/28/80	PT NW FR 1/2 30-15-2E 1.50 AC-C	1750	5270 D	7020	100-009-029
J & J PLUMBING INC	12/13/76	PT NE FR 30-15-2E .90 AC-C	6970	1700 I	8670	100-010-010
WILLIAMS DELBERT L & MARTHA E ETAL	11/30/81	PT NW 1/4 30-15N-2E 1.2 AC-C	700	23,800 I	30,300	100-011-011
WILLIAMS DELBERT L-ETAL	7/02/89	PT NE NW 30-15-2E .3 AC-C				100-012-012
WILLIAMS JOHN W-ETAL	5/31/86	PT NW FR 30-15-2E .7 AC-C				100-013-013
WILLIAMS DELBERT L-ETAL	6/02/80	PT NW FR 30-15-2W .5 AC-C				100-014-014
STEVENS CHRYSLER PLYMOUTH INC	7/30/79	PT NW 1/4 30-15-2E 2.2 AC	7930	1091,305	1,170,635	100-015-015
BALLARD J W, BLACK R F, ISAACS G	8/18/88	PT NW 30-15-2E 1.3 AC-C	8670	15,100 I	23,770	100-016-016
GLADDEN FRANK & LEROY, LEONARD	2/23/85	PT V NE 30-15-2E 90.60 AC-C		17,770	17,770	105-001-001
ELLETT RONALD K & MARY L	10/01/85	PT NW 30-15-2E 0.45 A	130		130	105-002-002
HASKETT WM J & SUSAN	8/09/71	ERLICH SUBD LOT 8	2770	5640 D	8410	105-003-003
SCHMERING GUY S & BARBARA J	8/15/86	ERLICH SUBDIVISION LOT 7	2470	6730 I	9200	105-004-004
DOAN CHARLES E & BETTY B	2/24/86	ERLICH SUBD LOT 5	2670	13,100 D	15,770	105-005-005
GREEN FRED E & MARY LOUISE	12/02/83	ERLICH SUBD LOT 5	2670	9770 D	12,440	105-006-006
SMITH JOE V & ATHENA J	6/10/88	ERLICH SUBD LOT 4	2670	7970 D	10,640	105-007-007
GOLTHARP JACOB MICHAEL & MADALENE	10/20/78	ERLICH SUBD LOT 3	2670	2670 D	5,340	105-008-008
BEAMAN RICHARD L & DAYNA R	8/21/75	ERLICH SUBD LOT 2	2830	8740 D	11,570	105-009-009
MORHEW STEVEN A SR & LINDA J	11/17/78	ERLICH SUBD LOT 1	3530	5800	9330	200-001-001
GEORGE E FAILING COMPANY INC	2/21/83	PT NW 1/4 NE 1/4 30-15-2E .3 AC-C		700	700	200-002-002
GEORGE E FAILING COMPANY INC	2/21/83	PT NW NE 30-15-2E .2 AC-C				200-003-003
GOLAY JOSEPH H & HARRIET	12/12/62	PT NW NE 30-15-2E .4 AC-C				200-004-004
WERNKE RAYMOND J & EDNA M	11/13/73	PT NW NE 30-15-2E .1 AC-C				

NAME OF OWNERS	DATE	DESCRIPTION/ACREAGE	LAND VALUE	IMPROVEMENT VALUE	TOTAL VALUE	PERMANENT PARCEL NUMBER
PREMIER VENTURE, I L.L.C.	7/27/94 WD 4/18/95 ANX.	PT. NW 1/4 30-15-2E 10.11 AC		FROM GUILFORD 100-022 PLAINFIELD 100-032	175 TO	100-035
PHYLLIS A. GLADDEN + ETAL + PHYLLIS A. GLADDEN TRUST AGREEMENT PREMIER VENTURES, L.L.C.	3/4/94 OED 4/18/95 ANX 5/12/95 WD	PT. NW 1/4 30-15-2E 5.05 AC 3 AE 2.77 AC	101-005	FROM GUILFORD 100-021	PART 3 TO 100-034, 345	100-036
PHYLLIS A. GLADDEN + ETAL + PHYLLIS A. GLADDEN TRUST AGREEMENT PREMIER VENTURES, L.L.C.	5/12/95 OED 5/12/95 WD	PT. NW 1/4 30-15-2E 6.34 AC 1.11 AC	101-005	FROM GUILFORD 100-021	100-036, 040	100-037
DAYTON HUDSON CORP.	5/12/95 LWB	PT. NW 1/4 30-15-2E 9.30 AC	101-003, 108-004	FROM 100-037	ALL TO 126.001	100-038
PREMIER VENTURE I, L.L.C. Metropolis, LLC	6/27/95 PLAT	PLAINFIELD SHOPPES LOT 1 4.75 AC 10.71 AC	100-006, 101-003, 108-001, 002, 003, 004			107-002
STATE OF INDIANA	6/22/95 WD	HENDRICKS CO. PLAZA II SET. II PT. LOT 1 .01 AC				110-008
DA-BON ENTERPRISES, INC. MIDAS REALTY CORP. D.W. SYSTEMS, INC. AN IND. CORP.	4/25/95 PLAT 11/21/95 WD 5-14-97 SPK	MIDAS INTERNATIONAL LOT 1 .63 AC				106-001
PREMIER VENTURE I, L.L.C. GOLDEN ARCH LTD PARTNERSHIP	10/16/95 PLAT 12-27-95 WD	PLAINFIELD SHOPPES LOT 2 1.14 AC				107-003
DAYTON HUDSON CORP.	8/28/95 PLAT	PLAINFIELD COMMONS LOT 3 9.30 AC				126-001
HELMICK, RONALD D. + DIANA S. HW	4-26-96 WD 10-10-96 WD 10-16-96 OED 11-19-95 WD	ERLICK SUBD. LOT 3 PT. NW 1/4 30-15-2E 1.40 AC 2.96 AC				105-007
CARSON REALTY L.L.C. PREMIER VENTURES L.L.C. SEC FINANCIAL GROUP L.L.C.	11/14/96 OED 3-11-97 WD 12/7/12 WD	PT. NW 1/4 30-15-2E 2.20 AC 2.11 AC 1.85 AC	PT. TO TOWN OF PLAINFIELD RJW 100-049			100-014
STATE OF INDIANA	3/23/96 WD	PT. NW 1/4 30-15-2E .03 AC				100-040
ARLE AMERICA LTD. PARTNERSHIP	6/11/96 WD	PT. NW 1/4 30-15-2E 1.20 AC		ALL TO 128-001		100-041
STATE OF INDIANA	8/5/96 WD	PT. NW 1/4 30-15-2E .03 AC			100-028	100-042
PREMIER VENTURE TSE, L.L.C. SMITH ROBERT E. + MELBA J. 42% SMITH GARY R. 29% SADDLER ROBERTA J. 29%	12/13/96 WD 12/30/96 WD 2-5-97 WD	PT. NW 1/4 30-15-2E 2.10 AC		ALL TO 130-003	100-025 100-026 100-027	100-043
STATE OF INDIANA	8/16/96 WD	PT. NE 1/4 30-15-2E .02 AC			FROM 200-001-002	200-019
HORNE PROPERTIES, INC. + HOLLUB INVESTMENTS, LLC	2-8-97 WD 7-29-97 WD 6-22-99 WD 2-8-99 SPK	HENDRICKS COUNTY PLAZA II, SET. 1 LOT 5 (.04 AC) 2ND AMEND. OF LOT 5				110-005
ARLE AMERICA LTD. PARTNERSHIP	10-10-96 WD 11-10-96 WD 10-2-06	PLAINFIELD COMMONS OUTLET "A" 1.20 AC		FROM 100-041		128-001
PREMIER VENTURES, L.L.C.	2-19-97 PLAT	PLAZA NORTH I PT. LOT 101 1.23 AC 1.5 AC		PT TO 130-004	FROM 100-039	130-001
PREMIER VENTURES, L.L.C. Plainfield Retail Center	2-19-97 PLAT 5-2-09 SPK	PLAZA NORTH I LOT 102 1.12 AC 2.7 AC		PT TO 130-006	FROM 100-005, 025 039	130-002
SMITH ROBERT E. + MELBA J. 42% SMITH GARY R. 29% SADDLER ROBERTA J. 29% Robert E. Smith Family LTD Partnership	2-19-97 PLAT 12-29-00 OED 1-21-97 WD	PLAZA NORTH I PT. TO PT. LOT 103 2.10 AC 2.09 AC PT. NW 1/4 30-15-2E .09 AC	RD W 10-5-00 WD		FROM 100-043	130-003
STATE OF INDIANA	1-21-97 WD	PT. NW 1/4 30-15-2E .09 AC			FROM 100-014	100-044
NEWTON OLDFARE MEDONALD, L.L.C. NOM INDIANA, LTD.	10-31-97 WD 10-31-97 OED	PT. NW 1/4 30-15-2E 1.15 AC		ALL TO 112-001	FROM 100-036	100-045
PREMIER VENTURES, L.L.C.	4/8/97 WD 3-8-01 WD	PT. NW 1/4 30-15-2E 3.17 AC 2.77 AC	RD TO 100-052	PT TO 132-001-002-003	FROM 100-028	100-046
KANEV INVESTMENT LTD. PARTNERSHIP	4-9-97 WD	PT. NW 1/4 30-15-2E 1.02 AC		TO PLAZA NORTH I PH. I	FROM 100-046	100-047
AMTEK, CHERYL L. BALKERS TRUST CO. + ESCA, NP	12-16-97 OED 12-21-00 WD	ERLICK SUBD. 8-14-01 WD LOT 6				105-004
STATE OF INDIANA	11-18-94 WD 6-2-94 ANX	PT. NW 1/4 30-15-2E 4.75 AC 4.75 AC 2.11 AC 1.85 AC	100-054	PART TO 300-003 110-017 210-030	FROM 100-016	100-051
TOWN OF PLAINFIELD	5-12-93 DEDICATION	PT. NW 1/4 30-15-2E 2.60 AC (ROADWAY)		RD TO 300-008	FROM 100-037	100-052

NAME OF OWNERS	DATE	DESCRIPTION/ACREAGE	LAND VALUE	IMPROVEMENT VALUE	TOTAL VALUE	PERMANENT PARCEL NUMBER
PREMIER VENTURES LLC KANEBO INVEST L.P. KANEBO INVEST L.P. KANEBO INVEST L.P.	4-17-97 PLAT 4-17-97 PLAT 4-17-97 PLAT 4-17-97 PLAT	PLAZA NORTH II PH I LOT 104 1.01 AC			FR 108-046	132-001
PREMIER VENTURES, LLC Off Development, Inc.	4-17-97 PLAT 5-21-97 WD	PLAZA NORTH II PH I LOT 105 .48 AC		ALL TO 132-004	046	132-002
TOWN OF PLAINFIELD	4-17-97 PLAT	PLAZA NORTH II PH I PT. BLK "A" .31 AC		ALL TO 132-005	046	132-003
PREMIER VENTURES LLC REFFCO II L.P. 49990 and 49991 2-2-99 and 2-2-99	4-10-97 PLAT 6-19-98 WD	PLAINFIELD COMMONS II PH I LOT 1 2.89 AC			FR 200-021	205-004
NOM INDIANA, LTD. REALTY INCOME CORP	11-15-97 PLAT 2-11-98 WD	PLAINFIELD COMMONS OUTLOT "B" 1.15 AC			FR 100-045	112-001
Blk D Development, Inc. Mickelberg Real Estate, Inc. Mickelberg Real Estate, Inc. Town of Plainfield	8-21-97 PLAT 10-09-98 10-09-98 11-6-97 PLAT	PLAZA NORTH II PH I REPLAT LOT 105 .44 AC, .42 AC	PT TO 132-008	132-005	FR 152-002	132-004
TOWN OF PLAINFIELD	11-6-97 PLAT	PLAZA NORTH II PH I REPLAT BLOCK "A" .26 AC			FR 132-003	132-005
HOLROB INVESTMENTS, LLC REFFCO, L.P. REFFCO LP PFG FASHION BOUTIQUE GOODWILL INDUSTRIES OF CENT. IN. INC. National Retail Properties LP	10-7-98 WD 2-4-99 SWD 6-23-99 WD 6-1-99 WD 6-30-99 WD 12-30-14 WD	T. S. E. LOT PT. .44 AC PE NW 1/4 30-15-2E	PT TO 100-004		FR 107-001	107-004
HAILE ENTERPRISES LLC	3-31-99 WD 9-6-00 SWD	PLAZA NORTH I, PT. LOT 101 PT. .48 AC	PT TO R.O.W 10-5-00 WD R.O.W TO 130-005		FROM -001	130-004
MICKELBERG REAL ESTATE, LLC GO VENTURES LLC	12-3-98 SWD 2-1-05 LTD WD	PLAZA NORTH II PH I PT. REPLAT LOT 105 .52 AC			FROM -004	132-006
KOZ, LLC	4-8-00 WD	PE NW 1/4 30-15-2E 1.39 AC	To 101-001		FROM 036, -037	100-050
KOZ, LLC	6-5-00 PLAT	PLAINFIELD COMMONS OUTLOT "AA" 1.30 AC	PT TO 101-005		FROM 100-050	101-001
PREMIER VENTURE PC NWC, LLC	7-1-00 WD	PE NW 1/4 30-15-2E 3.02 AC	PT TO P.R.S. Com NW Corner R.O.W TO 100-053		FROM 100-022, 023	100-051
PREMIER VENTURE PC NWC LLC BY EXHIBIT 101-011-102 LTD PARTNERSHIP LTD PARTNERSHIP PREMIER VENTURE PC NWC LLC WENDYS INTERNATIONAL INC WIM PARKS, LLC	10-9-00 PLAT 10-9-00 WD 12-11-02 PLAT 10-4-00 PLAT 6-19-01 WD 11-29-01	PLAINFIELD COMMONS - NORTHWEST CORNER LOT 1 1.46 AC PLAINFIELD COMMONS - NORTHWEST CORNER LOT 2 1.15 AC			FROM 100-051	102-001
PREMIER VENTURES LLC DRINKER REAL ESTATE TRUST 1991 DRINKER INDIANA INC Mickelberg, LLC	10-30-01 PLAT 2-13-01 WD 2-23-03 6-18-01 WD	PLAINFIELD COMMONS 2 PH 2 S.D. LOT C 1.22 AC PT. NW 1/4 30-15-2E			FROM 100-057	103-001
Mickelberg, LLC	6-12-01 WD	PT. NE 1/4 30-15-2E .10 AC	AUTO TO 104-002 PT. TO 100-052			100-052
PREMIER VENTURE Main Street Centering LLC	6-18-01 WD	PT. NW 1/4 30-15-2E 2.50 AC	ALL TO 102-001		FROM 100-051	100-053
PREMIER VENTURES, LLC	3-14-02 WD	PT. NW 1/4 30-15-2E 2.78 AC	ALL TO 102-003 PTS TO 100-055 300-006		FR 100-051 300-001	100-054
PREMIER VENTURES, LLC	3-8-02 WD	PT. SW 1/4 30-15-2E 15.0 AC	ATO 300-006		FR 300-001	300-005
REFFCO III L.P. Metropolis LLC	10-10-02 WD 8-18-03 WD	PT. W 1/2 30-15-2E 22.99 AC	PT TO 108-001, 002, 100-005, 100-001 108-003, 004, 100-000 104-001, 111-001, 002, 003		FR 100-054 300-005	100-056
REFFCO III, L.P.	10-30-02 WD	PT. SW 1/4 30-15-2E 19 AC			FR 100-054 300-005	300-006
REFFCO III, L.P.	10-30-02 WD	PT. SW 1/4 30-15-2E 37 AC			FR 300-001 9-002	300-007
FRN PROPERTIES LLC National Retail Properties REFFCO III, L.P. Metropolis LLC	7-25-03 WD 10-24-03 1-29-04 SWD 10-30-02 WD 3-18-03 WD	ERLICK SUBD LOT 1 PT. NW 1/4 30-15-2E 4.50 AC	PT TO 101-002 108-001, 002, 004 108-003, 100-057		FROM 100-057	105-009
PREMIER VENTURE LLC Plainfield Commons Mickelberg Real Estate, Inc. II Lot A LLC Mickelberg Real Estate, Inc. II Lot A LLC Town of Plainfield	12-20-04 PLAT 10-10-05 10-10-05 11-28-05 SWD	Plainfield Commons II PH II Lot A 1.06 AC Outlot "AA" Plainfield Commons 0.03 AC			FROM 100-037	106-003
					FROM 101-001	101-005

NAME OF OWNERS	DATE	DESCRIPTION/ACREAGE	LAND VALUE	IMPROVEMENT VALUE	TOTAL VALUE	PERMANENT PARCEL NUMBER
PREMIER VENTURE MAIN STREET CROSSING, LLC. <i>C.C. Peace Estate Holdings, LLC</i>	8-29-01 PLAT <i>8-24-04 SUD</i>	PLAINFIELD COMMONS NORTHWEST CORNER LOT 3 2.63AC			FROM 100-053, (19)300-032	102-003
PREMIER VENTURE MAIN STREET CROSSING, LLC. <i>C.C. Peace Estate Holdings, LLC</i>	8-29-01 PLAT <i>8-24-04 SUD</i>	PLAINFIELD COMMONS NORTHWEST CORNER PT LOT 4 .09AC			FROM 100-053, (19)300-032	102-004
<i>Rainfield, Town of</i>	8-10-10 WD	PT NW 30-15-2E <i>0.66 AC</i>			From 105-001	105-010
PREMIER VENTURES, LLC. / HALLE ENTERPRISES, LLC.	3-07-01 PLAT	PLAZA NORTH 1 REPLAT OF LOT 101 & LOT 101 1.0AC -9.0AC			FROM 130-001, 004, 002	130-005
PREMIER VENTURES, LLC. <i>Plaza North Group</i>	3-07-01 PLAT <i>8-8-01 WD</i>	PLAZA NORTH 1 REPLAT OF LOT 101 & LOT 102 .91AC			130-001, 004, 002	130-006
HALLE ENTERPRISES, LLC. <i>Den WD</i>	03-08-01 PLAT <i>11-21-08</i>	PT LOTS 101 & 102 OF PLAZA NORTH I REPLAT .02AC (60 sq. ft. from lot 102)			FROM 130-005	130-007
PLAZA NORTH GROUP, LLC. REFFCO, LP., MIKES NO. 22, LLC.	7-18-01 PLAT <i>10/10/01</i>	PLAZA NORTH II LOT 106, PT LOT 107 .90AC			FROM 400-044, 300-033, 200-022, 100-052	104-002
PLAZA NORTH GROUP, LLC., REFFCO, LP., MIKES NO. 22, LLC.	7-18-01 PLAT	PLAZA NORTH II LOT 106, 107 PT LOT 107 .058AC			FROM 400-044, 300-033, 200-022, 100-052	251-001
PLAZA NORTH GROUP, LLC., REFFCO, LP., MIKES NO. 22, LLC.	7-18-01 PLAT	PLAZA NORTH II LOT 106, 107 PT BLOCK "A" .03AC .04AC		14-15 removal from tax rolls	FROM 400-044, 300-033, 200-022, 100-052	104-001
PLAZA NORTH GROUP, LLC., REFFCO, LP., MIKES NO. 22, LLC.	7-18-01 PLAT	PLAZA NORTH II LOT 106, 107 BLOCK "B" .16AC			FROM 400-005, 006	475-001
<i>PREMIER VENTURES LLC</i> <i>WURSTER, RUSSELL P.</i> <i>STAT (SEE BLUE CARD)</i> <i>PREMIER VENTURE PC</i> <i>STAT (SEE BLUE CARD)</i>	6-22-02 <i>6-22-02</i> <i>6-22-02</i> <i>6-22-02</i>	PLAINFIELD COMMONS II PHASE II LOT B 1.15AC			FROM 100-037	106-002
<i>STAT (SEE BLUE CARD)</i> <i>STAT (SEE BLUE CARD)</i>	6-22-02 <i>6-22-02</i>	"				126-002
<i>PLAINFIELD POINT LLC</i>	7-21-03	PLAINFIELD COMMONS II PHASE II LOT B 1.15AC				126-002
<i>CARTER, R. JAMIESON &amp; LISA C. H.</i> <i>PLAINFIELD RETAIL CENTER</i>	1-6-05 WD <i>12-18-08 WD</i>	PT NW 1/4 30-15-2E .46 AC				100-030
PREMIER VENTURE I LLC METROPOLIS LIFESTYLE METROPOLIS, LLC CENTER LLC 1-10-14 SPUD <i>W/IN 2013 Future Parkway LLC</i>	08/04/03 PLAT <i>10/16/03 WD (M&amp;B)</i> <i>10-27-11 SUD</i>	PLAINFIELD MARKETPLACE PHASE I LOT 4 0.38ac			FROM 107-002	107-006
REFFCO III, LLC METROPOLIS, LLC <i>ITW INVESTMENTS II LLC</i>	08/04/03 PLAT <i>08/19/03 WD (M&amp;B)</i> <i>6-7-06 WD</i>	PLAINFIELD MARKETPLACE PHASE I LOT 1 0.91ac			FROM 100-056	101-002
PREMIER VENTURE I LLC & PREMIER VENTURES LLC <i>STAT (SEE BLUE CARD)</i>	08/04/03 PLAT <i>10/16/03 WD (2)M&amp;B</i> <i>10-27-11 SUD</i>	PLAINFIELD MARKETPLACE PHASE I BLOCK "A" 1.55ac			FROM 107-002, 100-036, 100-037	101-003
REFFCO III LP & RUSSELL P WURSTER & PREMIER VENTURE I LLC <i>STAT (SEE BLUE CARD)</i>	08/04/03 PLAT <i>08/19/03 WD (M&amp;B)</i>	PLAINFIELD MARKETPLACE PHASE I LOT 2 7.48ac			FROM 100-055, 100-056, 107-002, 110-007	108-001
REFFCO III LP & RUSSELL P WURSTER & PREMIER VENTURE I LLC <i>STAT (SEE BLUE CARD)</i>	08/04/03 PLAT <i>10/16/03 WD (2)M&amp;B</i> <i>6-7-07 WD</i> <i>10-27-11 SUD</i>	PLAINFIELD MARKETPLACE PHASE I LOT 2 7.48ac			FROM 100-055, 100-056, 107-002, 110-007	108-001
REFFCO III LP & RUSSELL P WURSTER & PREMIER VENTURE I LLC <i>STAT (SEE BLUE CARD)</i>	08/04/03 PLAT <i>08/19/03 WD (M&amp;B)</i>	PLAINFIELD MARKETPLACE PHASE I LOT 3 1.19ac			FROM 107-002, 100-055, 100-056	108-003
REFFCO III LP & RUSSELL P WURSTER & PREMIER VENTURE I LLC <i>STAT (SEE BLUE CARD)</i>	08/04/03 PLAT <i>10/16/03 WD (M&amp;B)</i> <i>6-7-07 WD</i> <i>10-27-11 SUD</i>	PLAINFIELD MARKETPLACE PHASE I BLOCK "B" 2.97AC			FROM 100-055, 100-056, 107-002, 110-007, 100-037	108-003
REFFCO III LP & RUSSELL P WURSTER & PREMIER VENTURE I LLC <i>STAT (SEE BLUE CARD)</i>	08/04/03 PLAT <i>08/19/03 WD (M&amp;B)</i>	PLAINFIELD MARKETPLACE PHASE I BLOCK "C" 4.52AC			FROM 100-055, 100-056, 107-002, 110-007, 100-037	108-004
REFFCO III LP & RUSSELL P WURSTER & PREMIER VENTURE I LLC <i>STAT (SEE BLUE CARD)</i>	08/04/03 PLAT <i>10/16/03 WD (2)M&amp;B</i> <i>6-7-07 WD</i> <i>10-27-11 SUD</i>	PLAINFIELD MARKETPLACE PHASE I BLOCK "C" 4.44AC 4.52ac			FROM 101-002	108-004
<i>Town of Plainfield</i>	6/1/06 WD	Plainfield Marketplace Phase I Part Lot 1 0.02ac			From 101-002	101-004



Auditor's Plat Book for PLAINFIELD Township 21-1-30-52E

Table with 7 columns: NAME OF OWNERS, DATE, DESCRIPTION/ACREAGE, LAND VALUE, IMPROVEMENT VALUE, TOTAL VALUE, PERMANENT PARCEL NUMBER. Contains numerous entries for land parcels with owner names, dates, and acreages.

Auditor's Plat Book for PLAINFIELD Township 21-30-52 E

NAME OF OWNERS	DATE	DESCRIPTION/ACREAGE	LAND VALUE	IMPROVEMENT VALUE	TOTAL VALUE	PERMANENT PARCEL NUMBER
<del>August P. Anderson 1894-1948 P. Anderson L.P. 50.17%</del>	<del>6-19-08</del>	<del>Plainfield Commons # Pt. 1 Lot 1 2.89 AC</del>				<del>205-001</del>
<del>KJS LLC 49.95% undiv'd lot. P. Anderson L.P. 50.1% undiv'd lot. PLAINFIELD PS LLC</del>	<del>6-19-08 6-18-08</del>	<del>Plainfield Commons # Pt. 1 Lot 1 2.89 AC</del>				<del>205-001</del>
<del>Arbit Services Corporation S.D. Ventures, LLC</del>	<del>11-7-08</del>	<del>Plaza North II Phase I Rtlet lot 105 .48 AC</del>				<del>132-004</del>
<del>Walter Russell P. Trust 44.9%</del>	<del>6-23-10</del>	<del>The TSC lot 1.95 AC</del>				<del>107-001</del>
<del>Premier Ventures LLC</del>	<del>6-25-09</del>	<del>Pt NW 30-15-2E .21 AC</del>			from 100036	100061
<del>Premier Ventures LLC</del>	<del>6-25-09</del>	<del>Pt NW 30-15-2E .16 AC</del>			from 100037	100062
<del>Loshin, Robert L &amp; Magdelene</del>	<del>12-16-10</del>	<del>Hendrick County Plaza II Sec 1 Amend lot 5 1.02 AC</del>				110-005
<del>Jac's Francisco Properties LLC</del>	<del>1-7-11</del>	<del>Pt W 1/2 30-15-2E 1.21 AC</del>				100-055
<del>Financial Way Realty LLC JK's Office LLC</del>	<del>12-21-10 12-2-11</del>	<del>Plainfield Commons Northwest Corner Pt lot 4</del>				102-004
<del>Metropolis Term LLC BACH 205 Trs Future Partnership LLC Metropolis Property Center LLC</del>	<del>12-21-10 12-22-10 1-10-14</del>	<del>Pt Bk A Plainfield Marketplac Pl 1.22 AC</del>			from 101-003	101-006
<del>EOC Main Street Property LLC</del>	<del>1-29-14</del>	<del>Pt NW 30-15-2E 1.34 AC</del>			from 100-021	100-063
<del>First Merchants Bank of Central Indiana IN Plainfield Ferry ARC of Plainfield IN LLC S&amp;L Financial Group LLC</del>	<del>5-7-14 5-20-14 3-20-15 2-30-14</del>	<del>5 to poles Lot 1 1.36 AC Pt NW 30-16-2E .005 AC</del>			from 100-049	113-001 100-064

LEGEND

- RIGHT-OF-WAY LINE
- SECTION LINE
- PROPERTY LINE
- CENTER-LINE DRAIN
- CENTER-LINE ROAD
- SUBDIVISION BOUNDARY
- CORPORATE LIMITS

REVISED

DATE

BY


PLAINFIELD  
T. 15 N., R. 2 E.  
SECTION 30  
NW 1/4  
21-1-30-52E-

32-09-30-012

PLAZA NORTH II




N  
SCALE 1" = 200'

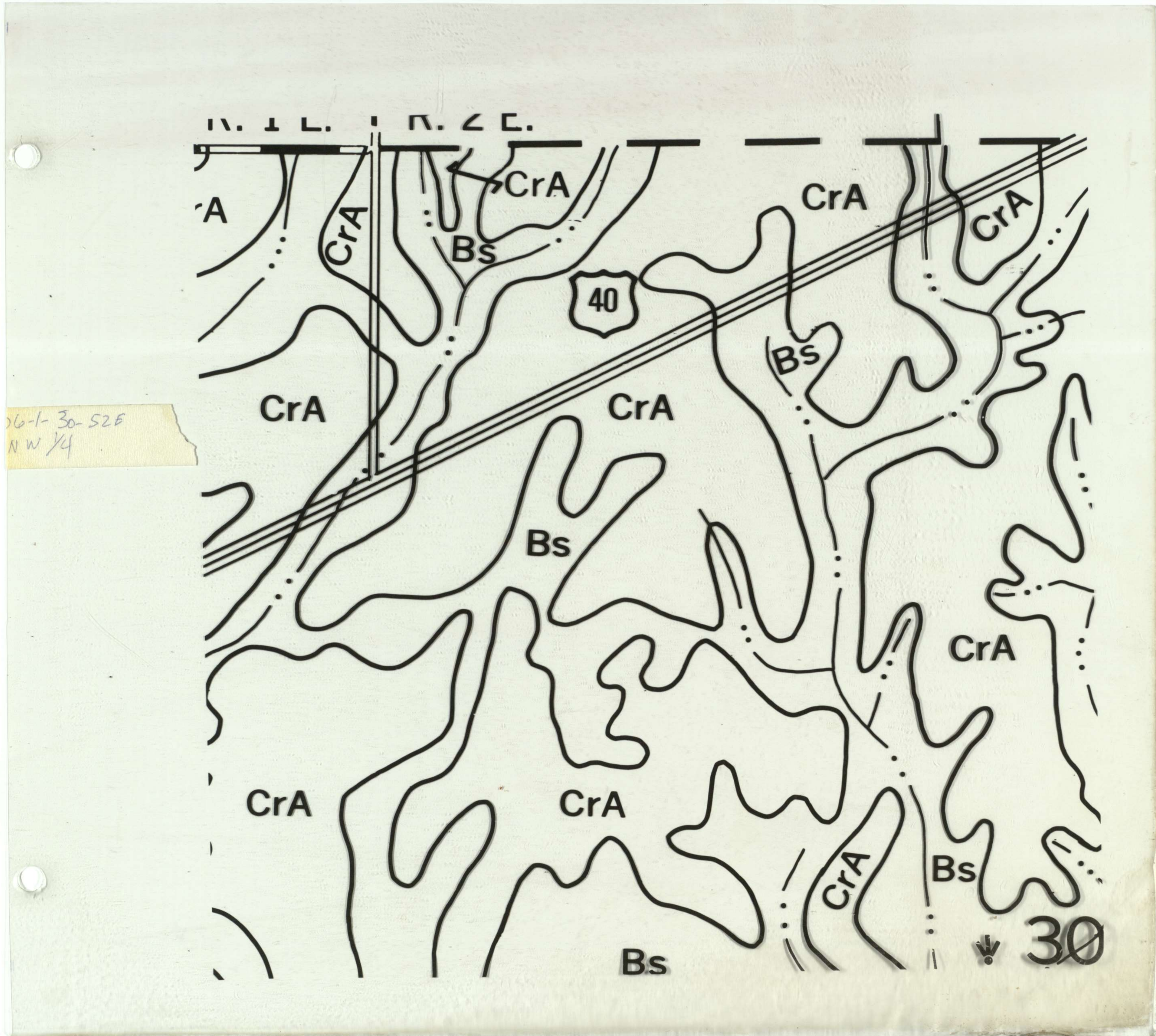
NW 14 SEC.30, T.15 N., R.2E.



1"=200'

GUILFORD TWP.







LEGEND

- - - RIGHT-OF-WAY LINE
- - - SECTION LINE
- - - PROPERTY LINE
- - - CENTER-LINE DRAIN
- - - CENTER-LINE ROAD
- - - SUBDIVISION BOUNDARY
- - - CORPORATE LIMITS

REVISED	
DATE	BY

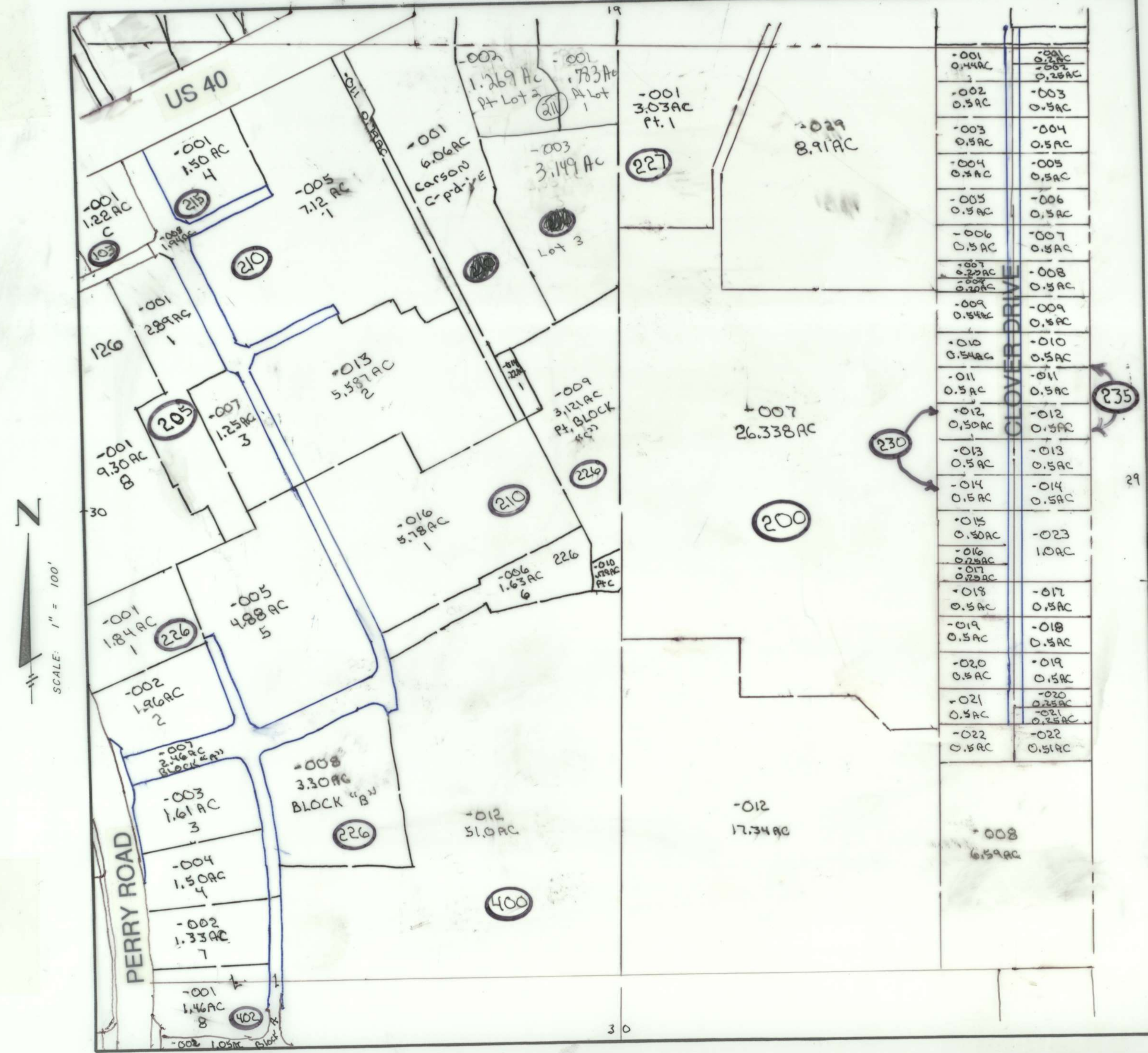
PLAINFIELD

T. 15 N., R. 2 E

SECTION 30

NE 1/4

32-09-30-???-???-000-012



N  
SCALE: 1" = 100'

Auditor's Plat Book for PLAINFIELD

Township 21-1-30-52E

NAME OF OWNERS	DATE	DESCRIPTION/ACREAGE	LAND VALUE	IMPROVE- MENT VALUE	TOTAL VALUE	PERMANENT PARCEL NUMBER
STARR GARALD WAYNE & MARITA JOE PAE <i>Walter, Katherine Starr &amp; John Taylor PARKS STEPHANIE JANE</i>	11-14-95AD 12-9-97ANNEX	PT 30-15-2E .44AC			FROM GUILFORD 230-001	230-001
MEANOR WILLIAM WALTER & SANDRA JANA <i>Starr Q.C.D.</i>	8-23-88 12-9-97ANNEX	PT 30-15-2E .50AC			FROM GUILFORD 230-002	230-002
GALLAHAN WILMA J. CALLAHAN, CHARLESK.	6-3-93OCD 12-9-97ANNEX	PT 30-15-2E .50AC			FROM GUILFORD 230-003	230-003
POWELL JENNIFER L. <i>Donna Rose Hymowitz 555 STATE NATIONAL ASSOCIATION Shiloh Ranget 10-14-08 O.D.</i>	11-22-94WD 12-9-97ANNEX	PT 30-15-2E .51AC			FROM GUILFORD 230-004	230-004
BRUNS NANCY M.	10-27-86 12-9-97ANNEX	PT 30-15-2E .50AC			FROM GUILFORD 230-005	230-005
ASHCRAFT ROBERT & LOLA O <i>Houyer, Kenneth J.</i>	6-4-65 12-9-97ANNEX	PT 30-15-2E .50AC			FROM GUILFORD 230-006	230-006
BLOOMER KENNETH W & LORA S <i>W. C. ... 12-9-97ANNEX</i>	1-4-90WD 12-9-97ANNEX	PT 30-15-2E .25AC			FROM GUILFORD 230-007	230-007
BLOOMER KENNETH W & LORA S <i>W. C. ... 12-9-97ANNEX</i>	1-4-90WD 12-9-97ANNEX	PT 30-15-2E .2AC			FROM GUILFORD 230-008	230-008
BOGERTON DAVID L & PHRICA L <i>Pryor Leslie 3-6-74 SUD</i>	11-4-71 12-9-97ANNEX	PT 30-15-2E .54AC			FROM GUILFORD 230-009	230-009
JOHANN GUYVA & CHRISTINE <i>W. C. ... 12-9-97ANNEX</i>	6-30-89OCD 12-9-97ANNEX	PT 30-15-2E .50AC			FROM GUILFORD 230-010	230-010
HARDING CHARLES ROBERT & SUZANN <i>Harding, Charles &amp; Suzann, Kimberly Brown Otis J.</i>	5-28-75 12-9-97ANNEX	PT 30-15-2E .50AC			FROM GUILFORD 230-011	230-011
EXNER GRETCHEN <i>James J. &amp; Catherine Ann S. Jeffrey J.</i>	8-27-79 12-9-97ANNEX	PT 30-15-2E .50AC			FROM GUILFORD 230-012	230-012
PANFAN OTTO R & TAMARA M <i>W. C. ... 12-9-97ANNEX</i>	6-7-96WD 12-9-97ANNEX	PT 30-15-2E .50AC			FROM GUILFORD 230-013	230-013
BOGERTON JAMES R <i>W. C. ... 12-9-97ANNEX</i>	2-3-96OCD 12-9-97ANNEX	PT 30-15-2E .50AC			FROM GUILFORD 230-014	230-014
FOX HODD M & ANN M <i>W. C. ... 12-9-97ANNEX</i>	4-17-98WD 12-9-97ANNEX	PT 30-15-2E .2AC			FROM GUILFORD 235-001	235-001
FOX HODD M & ANN M <i>W. C. ... 12-9-97ANNEX</i>	4-17-98WD 12-9-97ANNEX	PT 30-15-2E .25AC			FROM GUILFORD 235-002	235-002
HARVEY JOHN ROBERT & JOELLEN	11-16-73 12-9-97ANNEX	PT 30-15-2E .30AC			FROM GUILFORD 235-003	235-003
PERKINS RAYMOND E & BARBARA <i>W. C. ... 12-9-97ANNEX</i>	2-29-80 12-9-97ANNEX	PT 30-15-2E .50AC			FROM GUILFORD 235-004	235-004
LANDRUM LARRY W	5-1-78 12-9-97ANNEX	PT 30-15-2E .50AC			FROM GUILFORD 235-005	235-005
LINDLEY RANDY A & KELLY M	1-13-86 12-9-97ANNEX	PT 30-15-2E .50AC			FROM GUILFORD 235-006	235-006
ARTHUR JACK W JR & JOANNE M	12-7-94WD 12-9-97ANNEX	PT 30-15-2E .50AC			FROM GUILFORD 235-007	235-007
SUTTON BILLIE R & DONNA L <i>W. C. ... 12-9-97ANNEX</i>	1-6-92SA 12-9-97ANNEX	PT 30-15-2E .50AC			FROM GUILFORD 235-008	235-008
LANOCH HAROLD D & JANICE J <i>W. C. ... 12-9-97ANNEX</i>	6-1-81 12-9-97ANNEX	PT NE 30-15-2E .50AC			FROM GUILFORD 235-009	235-009
SUTTON BILLIE RAY & DONNA LEA	8-3-66 12-9-97ANNEX	PT 30-15-2E .50AC			FROM GUILFORD 235-010	235-010
HILL JAMES R KATHRYN D <i>W. C. ... 12-9-97ANNEX</i>	2-26-97OCD 12-9-97ANNEX	PT 30-15-2E .50AC			FROM GUILFORD 235-011	235-011
DEATON LARRY G & ALMA J	4-25-85 12-9-97ANNEX	PT 30-15-2E .50AC			FROM GUILFORD 235-012	235-012
SPENCER ELBERT J & GARNETT I	1-2-98WD 12-9-97ANNEX	PT 30-15-2E .50AC			FROM GUILFORD 235-013	235-013
PARSONS MILDRED & SCHMIDL <i>W. C. ... 12-9-97ANNEX</i>	5-26-60 12-9-97ANNEX	PT 30-15-2E .50AC			FROM GUILFORD 235-014	235-014
RUSSELL DANIEL A <i>W. C. ... 12-9-97ANNEX</i>	12-1-97WD 12-9-97ANNEX	PT NE 30-15-2E .50AC			FROM GUILFORD 230-015	230-015



NAME OF OWNERS	DATE	DESCRIPTION/ACREAGE	LAND VALUE	IMPROVE- MENT VALUE	TOTAL VALUE	PERMANENT PARCEL NUMBER
FAIR, <del>CARMAN, NANCY J.</del> 4-10-03 4-10-03	4-10-03	PT NE 30-15-2E .50 A				230-015
<del>Williams, Sony J. Sec. 4</del> <del>Sparks, Stephanie J.</del>	12-19-03 12-30-03	PT NE 30-15-2E .44AC				230-001
Phillips Danny W	6-5-04	PT NE 30-15-2E .50 AC				235-004
<del>National</del> <del>Home Loans Assoc.</del> <del>of America Inc</del>	7-27-07	PT 30-15-2E .50 AC				235-014
<del>Allen, Anthony &amp; Rinda Ruth, John</del>	3-25-08 5-14-08	PT 30-15-2E .50AC				235-014
Plainfield Town of REDEVELOPMENT AUTHORITY	3-26-09 7-23-09	PT 30-15-2E .50AC				235-010
Scheitler, Kevin M	3-12-13	PT 30-15-2E .25 AC				235-002
Scheitler, Kevin M	3-12-13	PT 30-15-2E .2 AC				235-001
<del>Bank of America Sec of US Dept of VA</del> <del>VA Homeownership Fund. Inc</del>	3-27-13 5-15-13	PT 30-15-2E .50 AC			from 235-011	235-011
Shim Co, Melody L	7-22-13	PT 30-15-2E .25A				230-007
Shim Co, Melody L	9-22-14	PT 30-15-2E .2 AC				230-008

**LEGEND**

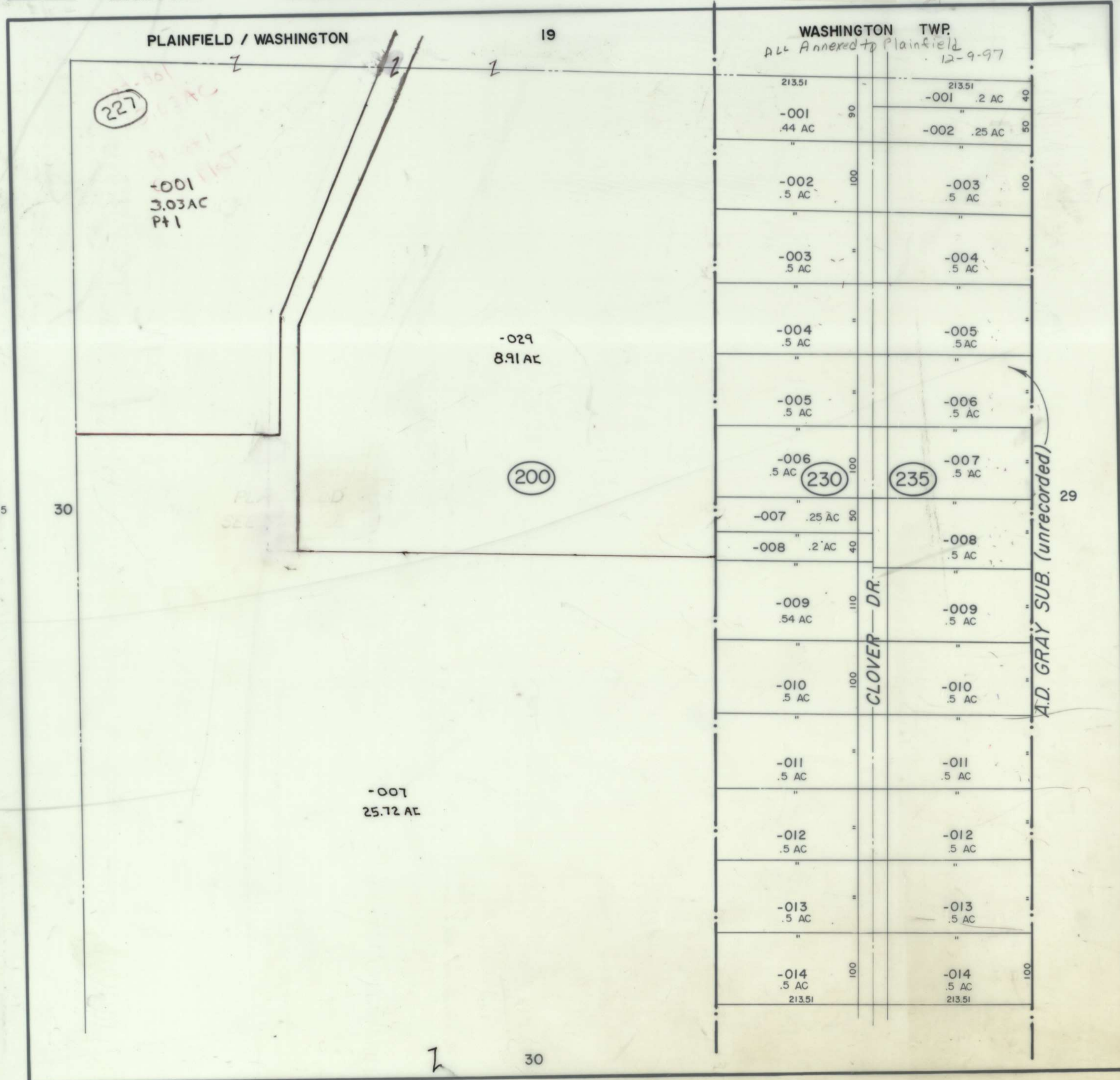
- - - - - RIGHT-OF-WAY LINE
- - - - - SECTION LINE
- - - - - PROPERTY LINE
- - - - - CENTER-LINE DRAIN
- - - - - CENTER-LINE ROAD
- - - - - SUBDIVISION BOUNDARY
- - - - - CORPORATE LIMITS

**REVISED**

DATE	BY
5/10/12	ljk
5/23/12	ljk

PLAINFIELD  
T. 15 N., R. 2 E.  
SECTION 30  
NE 1/4 NE 1/4  
21-1-30-52E-○-

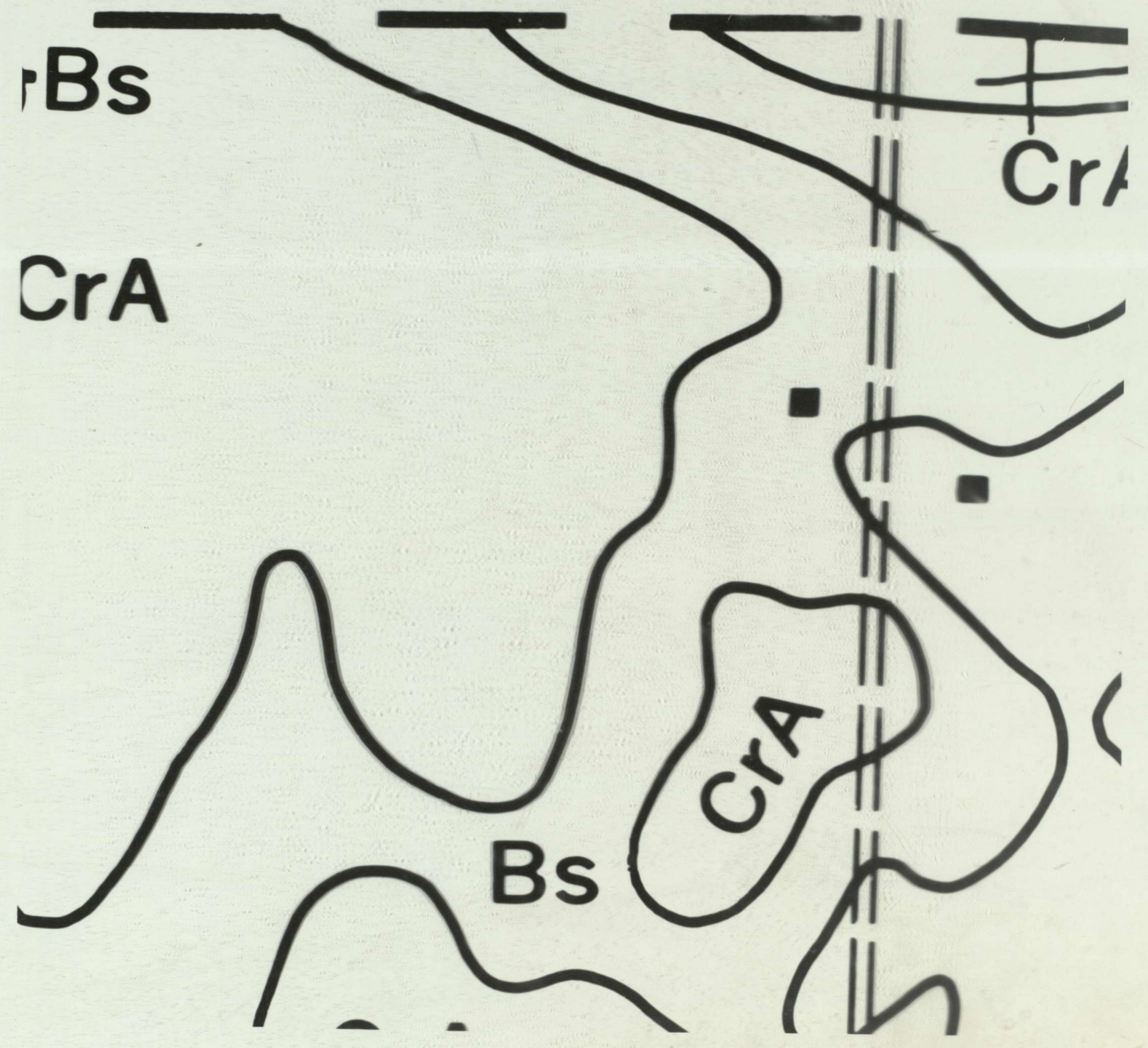
32-09-30-012



NE 1/4 NE 1/4  
SCALE 1" = 100'



NEW NEK  
06-1-30-52E



NAME OF OWNERS	DATE	DESCRIPTION/ACREAGE	LAND VALUE	IMPROVE- MENT VALUE	TOTAL VALUE	PERMANENT PARCEL NUMBER
SMITH-ALLAN & TRACY L <i>Bank of America</i>	6-6-96WD 12-9-97ANNEX	PT 30-15-2E .25AC			FROM GUILFORD 230-016	230-016
BLIRD ANTHONY L & BAUMAN, RAY <i>Comm.</i>	7-1-96WD 12-9-97ANNEX	PT 30-15-2E .25AC			FROM GUILFORD 230-017	230-017
STINNETT CHARLES W	4-28-89WD 12-9-97ANNEX	PT 30-15-2E .50AC			FROM GUILFORD 230-018	230-018
NEAL GARY W & KATHRYN L	6-21-90WD 12-9-97ANNEX	PT 30-15-2E .50AC			FROM GUILFORD 230-019	230-019
CREECH SYLVIA R	5-24-95WD 12-9-97ANNEX	PT 30-15-2E .50AC			FROM GUILFORD 230-020	230-020
MALICONT RUTH & JOHN D N <i>John Day North</i>	3-12-86 12-9-97ANNEX	PT 30-15-2E .50AC			FROM GUILFORD 230-021	230-021
MULLINS-THOMAS & LIZZIE <i>Pfister, Kyle W</i>	8-27-64 12-9-97ANNEX	PT 30-15-2E .51AC			FROM GUILFORD 230-022	230-022
PARSONS MILDRED & SCHMIDT	5-26-60 12-9-97ANNEX	PT 30-15-2E .50AC	ALL TO 235-023		FROM GUILFORD 235-015	235-015
PARSONS MILDRED & SCHMIDT	5-26-60 12-9-97ANNEX	PT 30-15-2E .50AC	ALL TO 235-023		FROM GUILFORD 235-016	235-016
FRETZ LEWIS RUSSELL & JUNE L <i>Wes</i>	8-16-91QCD 12-9-97ANNEX	PT 30-15-2E .50AC			FROM GUILFORD 235-017	235-017
STINNETT JACKIE & JUDITH <i>Lee, Selma</i>	4-28-89WD 12-9-97ANNEX	PT 30-15-2E .50AC			FROM GUILFORD 235-018	235-018
BEG-WALLER SCHMITT LISA A. WD	9-9-91SPWD 12-9-97ANNEX	PT 30-15-2E .50AC			FROM GUILFORD 235-019	235-019
BEG-WALLER SCHMITT LISA A. WD	9-9-91SPWD 12-9-97ANNEX	PT 30-15-2E .25AC			FROM GUILFORD 235-020	235-020
MULLINS DOUGLAS	9-18-75 12-9-97ANNEX	PT 30-15-2E .25AC			FROM GUILFORD 235-021	235-021
ROACH THOMAS S & RACHEL M O ROACH	9-29-95WD 12-9-97ANNEX	PT 30-15-2E .51AC			FROM GUILFORD 235-022	235-022
PARKER, WANNETTE & FRANK <i>Wes, Norma</i>	5-25-90WD	PT NE 30-15-2E .50AC			FROM GUILFORD 230-015	235-015
STOUT, Sherrilee <i>ESWD</i>	4-24-93	PT NE 30-15-2E .51AC				235-023
Stewart, Glanetta <i>SA</i>	6-5-07QCD	PT 30-15-2E .51				235-022
Okino, Anthony & Rinda	1-22-08 3-25-08QCD	PT NE 30-15-2E 1.0 AC				235-023
GLOER JAMES	6-15-09SPWD 10/10/10QCD	PT 30-15-2E .50AC				235-018

LEGEND

- RIGHT-OF-WAY LINE
- SECTION LINE
- PROPERTY LINE
- CENTER-LINE DRAIN
- CENTER-LINE ROAD
- SUBDIVISION BOUNDARY
- CORPORATE LIMITS

REVISED

DATE	BY

PLAINFIELD

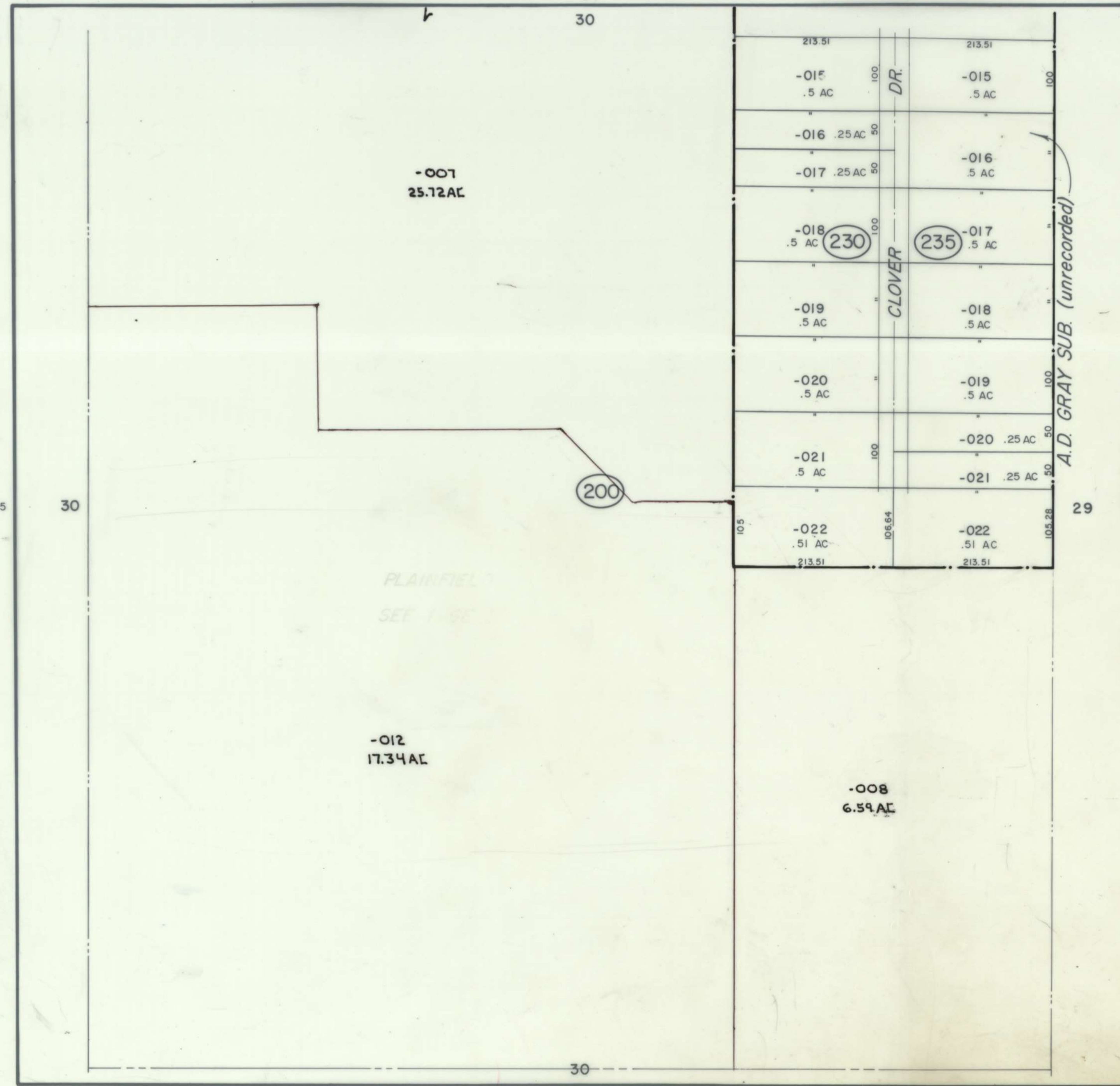
T. 15 N., R. 2 E.

SECTION 30

SE 1/4 NE 1/4

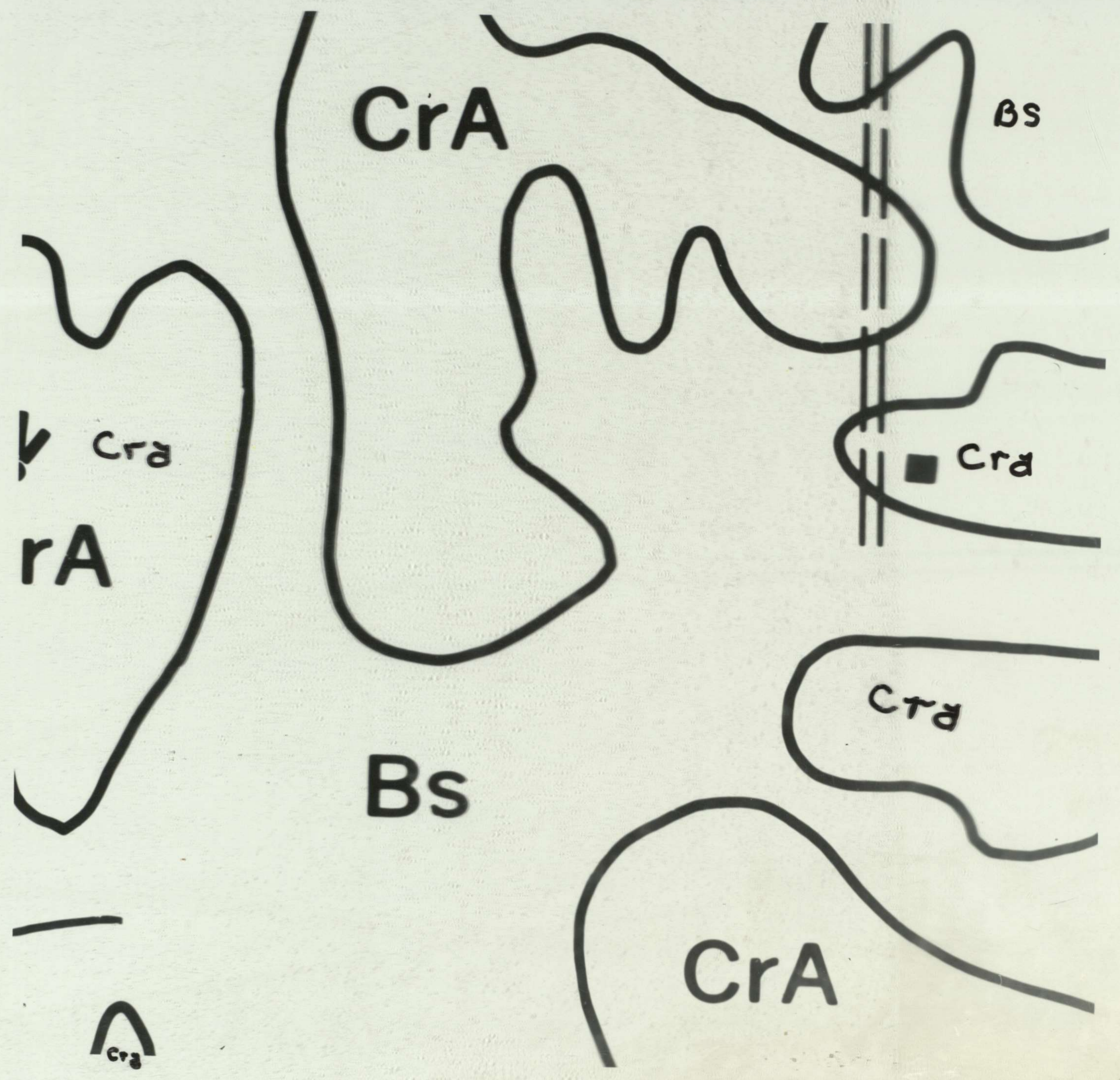
21-1-30-52E-○-

32-09-30-012





SEV, NEV  
06-13052E





Auditor's Plat Book for PLAINFIELD FROM Guilford Pg. 6 Township 21-1-27-52E

NAME OF OWNERS	DATE	DESCRIPTION/ACREAGE	LAND VALUE	IMPROVEMENT VALUE	TOTAL VALUE	PERMANENT PARCEL NUMBER
GILBERT, MORRIS SIX POINTS ASSOCIATES, LLC	4/23/63 6/2/94 ANX 2-23-95 WD	PT. NW 1/4 29-15-2E 58.31 AC ± 57.87 AC ± 44 AC ± 1.5 ac	149,965			100-001
INDIANAPOLIS AIRPORT AUTHORITY Hendricks County Indiana	12/30/73 WD 6/2/94 ANX 6/23/94 QCD	PT. NW 1/4 29-15-2E .87 AC 1.0 AC				100-002
GILBERT, MORRIS - SIX POINTS ASSOCIATES LLC	7/03/63 6/2/94 ANX 2-23-95 WD	PT. NW 1/4 29-15-2E 31.0 AC ± 1.1 ac				<del>100-003</del>
NINEHMAN, DOROTHY * JARED N H ETAL SIX POINTS ASSOCIATES, LLC	7/12/73 6/2/94 ANX 3-14-97 GEN. WD	PT. NW 1/4 29-15-2E 35 AC ± 2.185 ac 2.42 ac				100-004
JARED, NORMAN H. * NINEHMAN, DOROTHY HAYDEN MARY JANE * EAM, SNIRLEY J. SIX POINTS ASSOCIATES, LLC	10/07/87 ORDER 6/02/94 ANX 3-14-97 GEN. WD	PT. NW 1/4 29-15-2E 1.25 AC .87				<del>100-005</del>
INDIANAPOLIS AIRPORT AUTHORITY	1/31/94 W.D. 6/02/94 ANX.	PT. NW 1/4 29-15-2E 3.49 AC ± 3.40 AC				100-006
NINEMAN, JAMES H. * ELUDA, A. * ROTKOFD INS * HENDRICKS COUNTY COMMISSIONS	9/24/73 6/02/94 ANX 2-23-95 WD	GILBERTS ADD. SEC 1 LOT 4 0.41 ac				150-001
EAST, ROBERT A. ET GROUP, INC / CONSUMER FINANCE INC	8/30/93 QCD 6/02/94 ANX 11/27/97 SHRETT	GILBERTS ADD. SEC 1 LOT 3				<del>150-002</del>
ERASHEAD, ELYDE J. * ELIZABETH H. BOARD OF HENDRICKS CH COMM.	7/17/64 6/02/94 ANX. 2-17-04 WD	GILBERTS ADD. PT LOT 2 0.35 ac				150-001
ERAS, ROBERT D * RUBY Board of Commissioners of Hendricks County	9/17/75 6/02/94 ANX 10/06/83 WD	GILBERTS ADD. PT LOT 1 .35 ac				150-002
NINEHMAN, DOROTHY * JARED N H ETAL * SIX POINTS ASSOCIATES, LLC	7/12/73 6/02/94 ANX 3-14-97 GEN. WD	PT. NW 1/4 * PT SW 1/4 29-15-2E 10.8 AC ± 10.8 AC ±				300-001
STOLT, CARLOS L ETAL	12/02/80 6/02/94 ANX 2-22-95 ORDER	PT. SW 1/4 29-15-2E 6.0 AC ± 5.77 AC ± 5.64 AC ± 3.1 ac				300-002
DUFF FARM MANAGEMENT * WOODS, FRANCIS F WOODS, FRANCIS F	10/27/88 AFF 6/02/94 ANX. 6/15/94 SAE	PT. SW 1/4 29-15-2E 2.0 AC				300-003
DUFF FARM MANAGEMENT * WOODS, FRANCIS F WOODS, FRANCIS F	10/27/88 AFF 6/02/94 ANX 6/15/94 SAE	PT. SW 1/4 29-15-2E 4.0 AC				300-004
SIX POINTS ASSOC, LLC	2/23/95 WD	PT. NW 1/4 29-15-2E 57.87 AC ± 2.42 ac				100-007
DEE, ROBERT P. * RESNA, H. W. W.D. WAMSLEY, VAUGHN A.	12-18-97 S.W.D. 2-12-04	GILBERTS ADDITION .26 AC SEC. 1 PT LOT 3				150-002
SIX POINTS ASSOCIATES LLC FIRST POINT ASSOCIATES LLC A.P.T.U. JOI Airtech Hwy LP SIX POINTS ASSOCIATES, LLC Keystone Operating Partnership, LP S Points Associates, LLC SIX POINTS ASSOCIATES, LLC Keystone Operating Partnership, LP SIX POINTS ASSOCIATES, LLC Keystone Operating Partnership, LP SIX POINTS ASSOCIATES, LLC Keystone Operating Partnership, LP Caterpillar Realty LLC LIT INDUSTRIAL LIMITED PARTNERSHIP	10-29-97 PAF 4-10-98 PAF 5-1-98 PAF 5-25-03 PAF 7-23-03 W.D. 7-23-03 W.D. 5-25-03 PAF 7-23-03 W.D. 7-23-03 W.D. 7-23-03 W.D. 7-23-03 W.D. 7-19-05 W.D. 4-25-03 SLD	AIRTECH BUSINESS PARK SEC. 1 BLOCK 1 LOT 1 Airtech Business Park Sec 5 Block "B" 3.28 ac Airtech Business Park Sec 5 Block "C" 6.73 ac Airtech Business Park Sec 5 Lot 1 46.05 ac Airtech Business Park Sec 5 Lot 1 46.25 ac 45.32 ac				301-001 From 100-007 From 100-007, 100-003, 100-004 From 100-007, 100-003, 100-004, 300-001 PT TO 100-010 PT TO 104-001 From 100-002 From 100-002 From 100-001 From 100-007 From 100-008 From 100-008 From 100-007 From 103-001 To 104-001 removed from Inactive List
SIX POINTS ASSOCIATES LLC	11-9-04 WD	PT E 1/2 NW 1/4 29-15-2E .47 ac ± 2.1 ac				100-008
SIX POINTS ASSOCIATES LLC	11-9-04 WD	PT Lot 1 Gilberts Add .43 ac				180-003
SIX POINTS ASSOCIATES LLC	11-9-04 WD	PT Lot 2 Gilberts Add .43 ac				180-004
SIX POINTS ASSOCIATES LLC	11-9-04 WD	PT Lot 4 Gilberts Add .37 ac				150-003
North South Corridor Properties Albent, LLC North South Corridor Property Property Albent LLC North South Corridor Properties Albent, LLC North South Corridor Property Property Albent LLC North South Corridor Properties Albent, LLC North South Corridor Property Property Albent LLC Six Points Associates LLC	11-10-04 W.D. 5-21-05 W.D. 2-2-14 QCD 11-10-04 W.D. 5-21-05 W.D. 2-2-14 QCD 11-10-04 W.D. 5-21-05 W.D. 2-2-14 QCD 4/11/05 SWD	PT NW 1/4 29-15-2E 2.5 ac 2.5 ac PT NW 1/4 29-15-2E 0.26 ac 0.26 ac PT NW 1/4 29-15-2E 0.62 ac 0.62 ac PT Lot 1 Airtech Business Park Sec 5 .73 ac				100-009 100-010 100-011 100-012

NAME OF OWNERS	DATE	DESCRIPTION/ACREAGE	LAND VALUE	IMPROVE- MENT VALUE	TOTAL VALUE	PERMANENT PARCEL NUMBER
Six Points Assoc. LLC 4A Pinto Lane LLC 1/2 Pinto Lane LLC 1/2 Six Points Assoc. LLC Pinto Lane LLC 1/2 Pinto Lane LLC 1/2 Six Points Assoc. LLC Pinto Lane LLC 1/2 Pinto Lane LLC 1/2	10/2/04 DIAT 4-1-05 10/2/04 DIAT 4-1-05 10/2/04 DIAT 4-1-05 10/2/04 DIAT 4-1-05 10/2/04 DIAT 4-1-05	AIRTECH BUSINESS PARK SEC 7 (INCREMENTAL) BLOCK "A" 7.78 AC AIRTECH BUSINESS PAR SEC 7 INCREMENTAL LOT 1 42.04 AC Pt Lot 4 Gilberts Addition .37 AC			From 100-007	101-002 104-001 150-004
Stout Noble b: Fabiana J. Rev. Trust	8/16/06 QCD	pt SW 29-15-2E 0.89 AC			From 300-002	300-003
Kase Card Stout, Noble	7-7-06	pt SW 1/4 29-15-2E 66.71 AC correct 65.39 AC				300-002
EAST PLAINFIELD LLC Lit Industrial LP	ANNEX 30-2006 10-8-14 SPWD	PT S E 29-15-2E 38.46 AC 38.44 A. Pt to Greenparke Airport			FROM 05-1-29-52E 200-005	200-005
East Plainfield LLC Lit Industrial LP	ANNEX 30-2006 10-8-14 SPWD	MINOR PLAT 162 4.77 AC 3.22 AC Pt to Greenparke Airport			FROM 05-1-29-52E 265-001	265-001
INDIANAPOLIS AIRPORT AUTHORITY East Plainfield I LLC	ANNEX 30-2006 3-20-08 SPWD	MINOR PLAT 162 PT LOT 1 1.00 AC .04 AC Pt to Greenparke Airport			FROM 05-1-29-52E 265-002	265-002
EAST PLAINFIELD LLC Lit Industrial LP	ANNEX 30-2006 10-8-14 SPWD	PT SE 29-15-2E 67.21 AC .96 AC Pt to Greenparke Airport			FROM 05-1-29-52E 400-001	400-001
EAST PLAINFIELD LLC	ANNEX 30-2006	PT SE 1/4 29-15-2E 5.67 AC		All to	FROM 05-1-29-52E 400-002	400-002
INDIANAPOLIS AIRPORT AUTHORITY East Plainfield I LLC	ANNEX 30-2006 3-20-08 SPWD	PT S 29-15-2E .57 AC		Greenparke	FROM 05-1-29-52E 405-001	405-001
INDIANAPOLIS AIRPORT AUTHORITY East Plainfield I LLC	ANNEX 30-2006 3-20-08 SPWD	PT W SE 29-15-2E .67 AC		at	FROM 05-1-29-52E 405-002	405-002
INDIANAPOLIS AIRPORT AUTHORITY East Plainfield I LLC	ANNEX 30-2006 3-20-08 SPWD	PT N SE 29-15-2E .67 AC		Airport	FROM 05-1-29-52E 405-003	405-003
INDIANAPOLIS AIRPORT AUTHORITY East Plainfield I LLC	ANNEX 30-2006 3-20-08 SPWD	PT W SE 29-15-2E .67 AC		↓	FROM 05-1-29-52E 405-004	405-004
INDIANAPOLIS AIRPORT AUTHORITY East Plainfield I LLC	ANNEX 30-2006 3-20-08 SPWD	PT W SE 29-15-2E .67 AC		↓	FROM 05-1-29-52E 420-001	420-001
INDIANAPOLIS AIRPORT AUTHORITY East Plainfield I LLC	ANNEX 30-2006 3-20-08 SPWD	PT SE 29-15-2E .67 AC		↓	FROM 05-1-29-52E 420-002	420-002
INDIANAPOLIS AIRPORT AUTHORITY East Plainfield I LLC	ANNEX 30-2006 3-20-08 SPWD	PT SE 29-15-2E .67 AC		↓	FROM 05-1-29-52E 420-003	420-003
INDIANAPOLIS AIRPORT AUTHORITY East Plainfield I LLC	ANNEX 30-2006 3-20-08 SPWD	PT W SE 29-15-2E .67 AC		↓	FROM 05-1-29-52E 420-004	420-004
INDIANAPOLIS AIRPORT AUTHORITY East Plainfield I LLC	ANNEX 30-2006 3-20-08 SPWD	PT W 1/2 SE 29-15-2E .67 AC		↓	FROM 05-1-29-52E 420-005	420-005
INDIANAPOLIS AIRPORT AUTHORITY East Plainfield I LLC	ANNEX 30-2006 3-20-08 SPWD	PT SW SE 29-15-2E .67 AC		↓	FROM 05-1-29-52E 455-001	455-001
INDIANAPOLIS AIRPORT AUTHORITY East Plainfield I LLC	ANNEX 30-2006 3-20-08 SPWD	PT SW SE 29-15-2E .67 AC		↓	FROM 05-1-29-52E 455-002	455-002
INDIANAPOLIS AIRPORT AUTHORITY East Plainfield I LLC	ANNEX 30-2006 3-20-08 SPWD	PT SE 29-15-2E 1. AC		↓	FROM 05-1-29-52E 455-003	455-003
INDIANAPOLIS AIRPORT AUTHORITY East Plainfield I LLC	ANNEX 30-2006 3-20-08 SPWD	PT SW SE 29-15-2E 1. AC		↓	FROM 05-1-29-52E 455-004	455-004
Pology's Third US Properties LP	3-14-07 W 8-14-07 W	Airtech Business Park Sec 5 Pt Lot 1 23 AC			Reactive 08-09	100-012
The North South Corridor Property North South Corridor Property Albert LLC	12-27-07 W 2-2-14 049	Gilberts Addition Pt Lot 4 .03 AC			From 150-001	150-005
SIX POINTS ROAD DEVELOPERS LLC	7-14-08 AX	PT S SE 29-15-2E 43.01 AC		All to 200002 ORD 10-2008 All to 460-001 461-001(002) + New	FROM 05- 400-003	400-003
NERILL SOUTH CORNER DEVELOPERS LLC NORTH SOUTH CORRIDOR PROPERTY ALBERT LLC	10-8-14 AX 12-27-07 W 2-2-14 049	PT N E 29-15-2E 20.886 AC 40.36 AC 10.88 AC S E 29-15-2E .23 AC		ORD 10-2008 Pt to 200009 From 100009,010,011 & 150005 ORD 10-2008	FROM 05-200-002 200007 W/AC Coffey BENT 6-200-005	200-002 200-003
Wamsley Vaughn A North South Corridor Property Albert LLC	7-14-08 AX 5-21-13 012 2-2-14 049	PT SW 1/4 29-15-2E 16.04 AC 7.11 AC		Pt to 200009 All to 200002		200-007

Auditor's Plat Book for PLAINFIELD Township 21-1-29-52E

NAME OF OWNERS	DATE	DESCRIPTION/ACREAGE	LAND VALUE	IMPROVEMENT VALUE	TOTAL VALUE	PERMANENT PARCEL NUMBER
NORTH SOUTH CORRIDOR PROPERTY ALLIANCE LLC	7-16-08 ANX 2-2-14 Cor	PT NE 1/4 29-15-2E 15.29 AC	CRD 10-2008		FROM 05-200-008	200-008
SIX POINTS ROAD DEVELOPERS INC REAGAN CROSSING LLC	3-31-09 PLT 1-23-14 Cor	RONALD REAGAN BUSINESS PARK BLOCK A 9.422 AC		All to 200009	FROM 32-200-002 400-003	460-001
SIX POINTS ROAD DEVELOPERS INC Knight Transportation LLC	3-31-09 PLT 12-29-17 Sp	RONALD REAGAN BUSINESS PARK BLOCK B 8.251 AC			FROM 32-200-002 400-003	461-001
SIX POINTS ROAD DEVELOPERS INC Knight Transportation LLC	3-31-09 PLT 12-29-17 Sp	RONALD REAGAN BUSINESS PARK BLOCK C 24.802 AC			FROM 32-200-002 400-003	461-002
Indpls Airport Auth Ameritech Wireless Comm	12-29-08 (1600) Power Lease 7-1-09 Cor 7-23-09 Cor	PT NE 1/4 29-15-2E 0.6 AC PT W NW 29-15-2E 1.215 AC		Annexed 27-2008 All to 200-001	From 05 200-001	200-001 M
PLAINFIELD TOWN OF PLAINFIELD REDEVELOPMENT AUTHORITY	7-23-09 Cor 7-23-09 Cor	PT W NW 29-15-2E 1.215 AC			from 100-004	100-013
PLAINFIELD REDEVELOPMENT AUTHORITY	7-23-09 Cor	AIRTECH BUSINESS PARK BLOCK C SEC 5 6.73 AC				102-001
501 Grand Parkway, LLC GRANITE REALTY AMERICA INC	12-14-09 Plt 1-4-15 Cor	21-972 AC Sec 1 Blk 1 Pt Lot 1 33.154 AC		Annexed 27-2008 Pt to 361-002		361-001
EAST PLAINFIELD 1 LLC North south Corridor Property Alliant LLC	4-16-10 PLT 10-8-14 Cor	GREENPARK AT AIRWEST PH 1 21.972 AC 3.905 AC			FROM 200-005, 265001, 002, 405001-004, 400001 002, 420001 - 003, 455001 - 004	410001
EAST PLAINFIELD 1 LLC North south Corridor Property Alliant LLC	4-16-10 PLT 10-8-14 Cor	GREENPARK AT AIRWEST COMMON AREA A .04 AC			FROM 200005, 265001 & 002, 405001 - 004 400001 & 002, 420001 - 003, 455001 - 004	410-002
EAST PLAINFIELD 1 LLC US Post Estate at FAO Green Parks, LLC LIT Industrial Limited Partnership 376-15 SW	4-16-10 PLT 10-16-12 Cor 10-22-13 Cor	GREENPARK AT AIRWEST FUTURE PHASES 57.01 AC			FROM 200005, 265001 & 002, 405001 - 004 400001 & 002, 420001 - 003, 455001 - 004	411001
Indpls Airport Authority w/lease to Ameritech	2007/08 Annex NE 29-15-2E	40.75 AC		see computer		200-001
Six Points Associates LLC 8 Points Assoc LLC AT Airtech LLC	7-27-12 Plt 1-9-14 Sp	Airtech Park sec 8 lot 1 39.739 AC Airtech Park sec 8 lot 2 2.07 AC Airtech Park sec 8 lot 2 21.173 AC		Pt to 305-003	from 300-001 from 305-003 300-001	305-001 305-002
North South Corridor Property Alliant LLC	2-3-14 Cor 10-8-14 Cor	Pt Lot 2 Pt Greenparks at Airwest Ph 1 18.065 AC			from 305-002	305-003
Veral Pacheco LLC IA Industrial LP	2-3-14 Cor 10-8-14 Cor	Pt NE 29-15-2E 54.22 AC			from 200-002, 007 008	200-009
REAGAN CROSSING LLC	3-21-14 ANX	SAN PABLO ESTATES SEC 1 PT LOT 7 .289 AC			ANNEX FROM 005-1-29-52E 455005. CRD 36-2009 Revised	455-008 009
REAGAN CROSSING LLC	3-21-14 ANX	SAN PABLO ESTATES SEC 1 PT LOT 6 .457 AC			ANNEX FROM 005-129521-455-006 CRD 36-2009 Revised	455-008 010
REAGAN CROSSING LLC	3-21-14 ANX	SAN PABLO ESTATES SEC 1 PT LOT 5 .416 AC			ANNEX FROM 005-129521-455007 CRD 36-2009 Revised	455-008 007
REAGAN CROSSING LLC	3-21-14 ANX	SAN PABLO ESTATES SEC 1 PT LOT 4 & Pt Vacated Lynn Ave .38 AC .479 AC			ANNEX FROM 005-129521-455008 CRD 36-2009 15/16 AC Correct Revised	455-008 008
PLAINFIELD TOWN OF	3-21-14 ANX	SAN PABLO ESTATES SEC 1 PT LOT 7 .214 AC			ANNEX FROM 005-129521-455009 CRD 36-2009	455-005
PLAINFIELD TOWN OF	3-21-14 ANX	SAN PABLO ESTATES SEC 1 PT LOTS 4, 5, 6 & 7 & Pt Vacated Lynn Ave .63 AC .743 AC			ANNEX FROM 005-129521-455010 CRD 36-2009 15/16 AC Correct	455-006
REAGAN CROSSING LLC	3-21-14 ANX	SAN PABLO ESTATES SEC 1 PT LOT 3 & Pt Vacated Lynn Ave .34 AC .433 AC			ANNEX FROM 005-129521-460001 CRD 36-2009 15/16 AC Correct	460-005
REAGAN CROSSING LLC	3-21-14 ANX	SAN PABLO ESTATES SEC 1 PT LOT 2 .332 AC			ANNEX FROM 005-129521-460-002 CRD 36-2009	460-002
REAGAN CROSSING LLC	3-21-14 ANX	SAN PABLO ESTATES SEC 1 PT LOT 1 .325 AC			ANNEX FROM 005-129521-460003 CRD 36-2009	460-003
PLAINFIELD TOWN OF	3-21-14 ANX	SAN PABLO ESTATES SEC 1 PT LOTS 1, 2 & 3 & Pt Vacated Lynn Ave .812 AC .743 AC			ANNEX FROM 005-129521-460004 CRD 36-2009 15/16 AC Correct	460-004
Plainfield, town of	8-19-14 Cor	Airtech Business Park Sec 1 Blk 1 Pt Lot 1 1.186 AC			from 361-001	361-002
INDIANAPOLIS AIRPORT AUTHORITY	12-9-14 ANX	PT S 1/2 NE 1/4 29-15-2E 4.24 AC		Annexed per ord 12-2014	FROM 05 200006	200-006

SECTION 29 TOWNSHIP 15 RANGE 18 HENDRICKS COUNTY, INDIANA, ~~19~~ 2014

Auditor's Plat Book for

Plainfield

Township 21-1-29-52E

NAME OF OWNERS	DATE	DESCRIPTION/ACREAGE	LAND VALUE	IMPROVE-MENT VALUE	TOTAL VALUE	PERMANENT PARCEL NUMBER
INDIANAPOLIS AIRPORT AUTHORITY	12-9-14 AK	SE ¼ 29-15-2E 21.62 AC	ORD 12-2014 FROM 006-129521-400004			400-004
INDIANAPOLIS AIRPORT AUTHORITY	12-9-14 AK	PT SE ¼ 29-15-2E 12.13 AC	ORD 12-2014 FROM 006-129521-400005			400-005

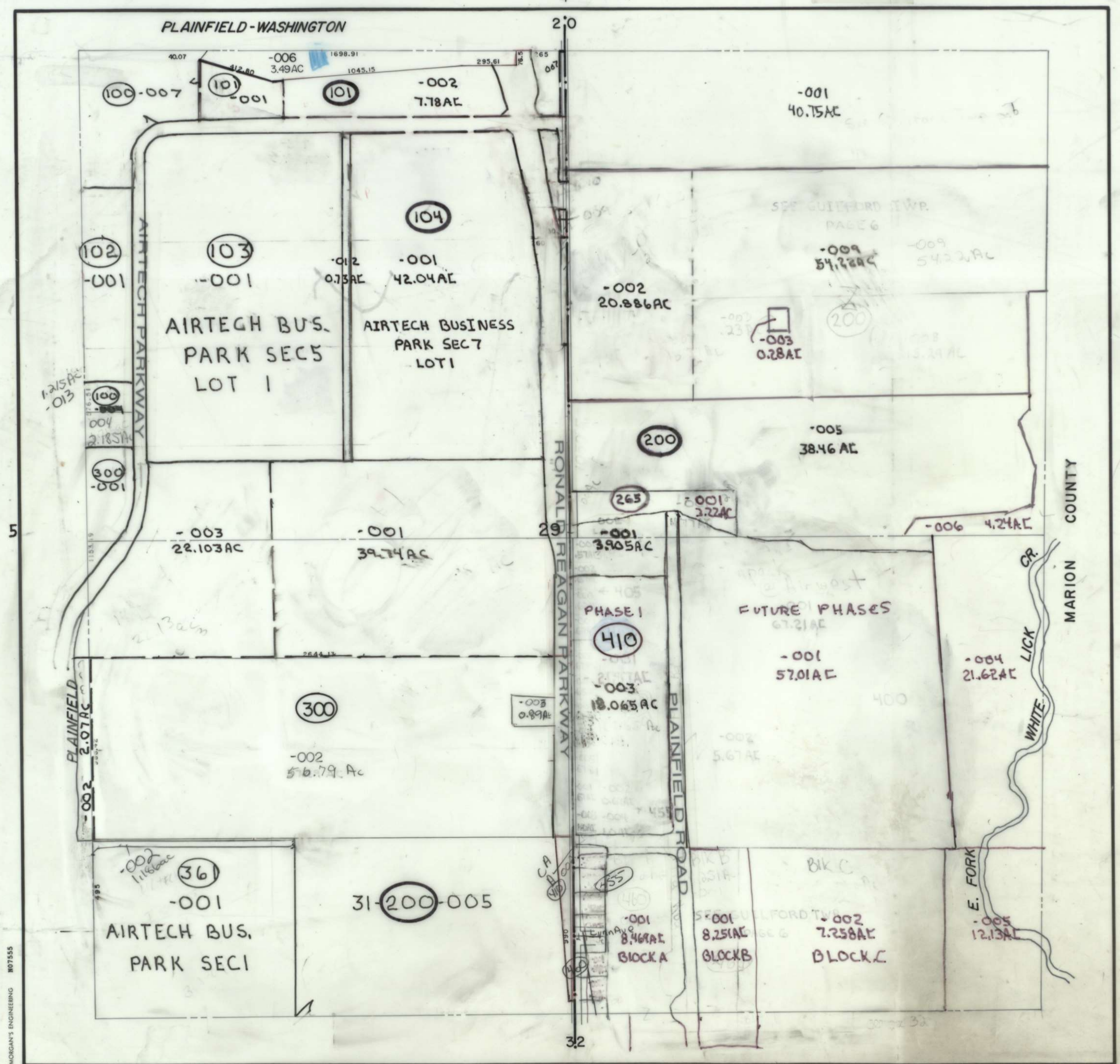

- LEGEND**
- - - - - RIGHT-OF-WAY LINE
  - - - - - SECTION LINE
  - - - - - PROPERTY LINE
  - - - - - CENTER-LINE DRAIN
  - - - - - CENTER-LINE ROAD
  - - - - - SUBDIVISION BOUNDARY
  - - - - - CORPORATE LIMITS

REVISED

DATE	BY
10-27-2010	LAK
10-21-14	LAK

PLAINFIELD  
T. 15 N., R. 2 E.  
SECTION 29  
21-1-29-52 E.

32-09-29-012



MORGAN'S ENGINEERING 871555

Auditor's Plat Book for Plainfield Township 21-1-33-512

NAME OF OWNERS	DATE	DESCRIPTION/ACREAGE	LAND VALUE	IMPROVEMENT VALUE	TOTAL VALUE	PERMANENT PARCEL NUMBER
SIGAR GROVE FARMS LLC R/H of Indiana LP Richard Out Company	11-29-06 PLT 11-29-06 PLT	FOREST CREEK, SEC 1 LOT 80 .362 AC	8-19-08		FROM 300-022	354-007
SIGAR GROVE FARMS LLC Stacy Michael Lewis	11-29-06 PLT 11-29-06 PLT	FOREST CREEK, SEC 1 LOT 89 .318 AC			FROM 300-022	354-008
SIGAR GROVE FARMS LLC R/H of Indiana LP Guerrero Joseph C. + Wells D. W/W W/D	11-29-06 PLT 11-29-06 PLT	FOREST CREEK, SEC 1 LOT 88 .309 AC			FROM 300-022 21-2-04-51E 100-010	354-009
SIGAR GROVE FARMS LLC R/H of Indiana LP Sloan Brian R. + Erin K. W/W W/D	11-29-06 PLT 11-29-06 PLT	FOREST CREEK, SEC 1 LOT 80 .293 AC			FROM 300-022	355-001
SIGAR GROVE FARMS LLC R/H of Indiana LP Mawer George W. + Dabala Gussie, Conroy 11-29-06 PLT 11-29-06 PLT	11-29-06 PLT 11-29-06 PLT	FOREST CREEK, SEC 1 LOT 79 .275 AC			FROM 300-022	355-002
SIGAR GROVE FARMS LLC Adams Marshall Schermerhorn Corporation	11-29-06 PLT 11-29-06 PLT	FOREST CREEK VILLAGE, SEC 1 LOT 116 B .134 AC			FROM 300-022 21-2-04-41E 100-010	355-003
SIGAR GROVE FARMS LLC Schermerhorn Corporation II LLC	11-29-06 PLT 11-29-06 PLT	FOREST CREEK VILLAGE, SEC 1 LOT 116 A .137 AC			FROM 300-022 21-2-04-41E 100-010	355-004
SIGAR GROVE FARMS LLC Adams Marshall Homes Inc Vehling Dave	11-29-06 PLT 11-29-06 PLT	FOREST CREEK VILLAGE, SEC 1 LOT 117 A .135 AC			FROM 300-022 21-2-04-41E 100-010	355-005
SIGAR GROVE FARMS LLC Adams Marshall Homes Inc W/W	11-29-06 PLT 11-29-06 PLT	FOREST CREEK VILLAGE, SEC 1 LOT 117 B .129 AC			FROM 300-022 21-2-04-41E 100-010	355-006
Sugar Grove Assisted Living LLC CSL Plainfield LLC	12-31-13 S.W.D. 12-31-13 S.W.D.	PT SE 33-15-1E 10.615 AC	PT to Row		From 400-010	400-021
Sugar Grove Senior Apartments LLC CSL Plainfield LLC	12-31-13 S.W.D. 12-31-13 S.W.D.	PT SE 33-15-1E 2.576 AC	PT to Row		From 400-010	400-022
Sugar Grove Senior Apartments LLC CSL Plainfield LLC	12-31-13 S.W.D. 12-31-13 S.W.D.	PT SE 33-15-1E 4.588 AC	PT to Row		From 400-010	400-023
Budon, John R.	12-4-09 W/D	Forest Creek Sec 1 Lot 123				352-003
M.B. & Beatty Co. d/b/c	2-9-10 W/D	MP 275 Replat Sub 2 & 3 Lot 3				406-002
Lipn, Angela R. (Cons) Thompson, Angela R.	11-14-10 W/D 11-14-10 W/D	West Bay at Saratoga Lot 28				101-007
Blackwell, Darryl + Vicki L. H/W	6-14-12 W/D	Forest Creek Village Sec 1 Lot 116 B				355-003
Blackwell, Darryl + Vicki L. H/W	6-14-12 W/D	Forest Creek Village Sec 1 Lot 116 A				355-004
Plainfield, Town of	4-30-12 W/D	PT SE 33-15-1E .307 AC			From 400008	400-024
Plainfield, Town of	4-30-12 W/D	PT SE 33-15-1E .745 AC			From 400009	400-025
Hines Commercial Properties I vs Hines Commercial Properties II vs Manning, David A.	5-15-12 W/D 6-22-12 W/D	PT E 1/2 33-15-1E 26.914 AC	PT to 400026 PT to 407,408,409,001 Ac Correct			400-005
Hines Commercial Properties (et al)	9-13-13 PRD	Forest Creek Sec 1 Lot 113 .32 AC				351-010
Hines Commercial Properties (et al)	9-13-13 PRD	PT E 1/2 SW 33-15-1E 3.554 AC	PT to 400026		From	300-023
MP Dodge + Martignetti + Holloway Christina L + John R. W/H	3-21-14 W/D 3-21-14 W/D	West Bay at Saratoga Lot 30 .36 AC	All to 400004		From	101-009
Harbor Investments LLC	7-2-14 W/D	PT SW 1/4 W 1/2 SE 33-15-1E 6.663 AC	PT to 400011 thru 015 400016 thru 019 400020 thru 023 400024 thru 027 400028 thru 031		From	400-026
Carboney Charles A + Geraldine Liv Trust	8-1-14 W/D	SW 33-15-1E 35.06 AC	From 006-133511-133512 ORD 06-2014 Pt to 300-025		From	300-024
HINES COMMERCIAL PROPERTIES AS INTEREST APPEAR	9-9-14 PLT	BLOCK A THE SHOPS AT LEGACY FARMS 3.47 AC			FROM 400-005	407-001
HINES COMMERCIAL PROPERTIES AS INTEREST APPEAR	9-9-14 PLT	THE SHOPS AT LEGACY FARMS BLK B 4.87 AC			FROM 400-005	408-001
HINES COMMERCIAL PROPERTIES AS INTEREST APPEAR	9-9-14 PLT	THE SHOPS AT LEGACY FARMS BLK C 2.36 AC			FROM 400-005	409-001
Pulte Homes of Indiana LLC	12-12-14 S.W.D.	PT NW 33-15-1E 80.401 AC 26.598 AC	PT to 100005		From 100-002	100-004

NAME OF OWNERS	DATE	DESCRIPTION/ACREAGE	LAND VALUE	IMPROVE- MENT VALUE	TOTAL VALUE	PERMANENT PARCEL NUMBER
PERRILL GERALD & CINDA Moon Limited Partnership	10-18-88 12-11-98 ORD	PT SE 1/4 33-15-1E 10.13AC				FROM 06-400-007 400-007
PERRILL GERALD ALLEN & CINDA Moon Limited Partnership	2-9-89 12-11-98 ORD	MP 304 LOT 1 2.47AC 2.40ac	06/07 Pt to Row		402-001	402-001
PERRILL GERALD ALLEN & CINDA Moon Limited Partnership	2-9-89 12-11-98 ORD	MP 304 LOT 2 2.47AC 2.40ac	06/07 Pt to Row		402-002	402-002
SULLIVAN TERRILL & SHIRLEY L	8-21-88 PLAN 12-11-98 ORD	MP 725 LOT 1 3.17AC			404-001	404-001
COOPER CHARLES A & KAREN SYBEE 2/3 INT & FOGLE JOSEPH D 1/3 INT TEN IN COMMON Celia Saffar, D&C 4/0	11-10-93 PLAT 12-11-98 ORD	MP 275 REPLAT LOTS 2 & 3 LOT 2 2.42AC 2.39 AC			406-001	406-001
COFFMAN MORRIS & SALLY Branham & Thomas, D&C 5/00 Mark, Barbara & Wanda, D	11-10-93 PLAT 12-11-98 ORD	MP 275 REPLAT LOTS 2 & 3 LOT 3 2.29AC 2.22 AC	Pt TO Row 5-30-04		406-002	406-002
HINES EDWARD LEE Shelton Commercial Properties LLC	1-19-95 ORD 12-11-98 ORD	PT E 1/2 33-15-1E 66.16AC			400-005	400-005
GILLEY KATHLEEN R	2-29-96 WD 12-11-98 ORD	PT SE 1/4 33-15-1E 2.05AC			400-006	400-006
BROWN MILDRED E Plainfield Investment Group, LLC	11-12-91 ORD 12-11-98 ORD	PT SE 1/4 33-15-1E 3.06AC 4.193 Ac	Pt to 400024		400-008	400-008
JAMES WILMER E & DONNA D Serving Christ Lutheran Church, Inc	11-14-94 WD 12-11-98 ORD	PT SE 1/4 33-15-1E 20.02AC 19.255 AC	Pt to 400025		400-009	400-009
JAMES WILMER E & DONNA D Crownwood 9-5-00	6-2-83 WD 12-11-98 ORD	PT SE 1/4 33-15-1E 20.02AC 21.33 Ac	Pt to 400-011, 012, 013		400-010	400-010
PLAINFIELD CONGREGATION JEHOVAH WITNESS	5-27-88 12-11-98 ORD	PT SE 1/4 33-15-1E 3.06AC 2.54ac	Pt to 400-020		400-011	400-011
GILLEY'S REAL ESTATE DEVELOPMENT INC SK Legacy Properties LLC	3-29-96 WD 12-11-98 ORD	PT SE 1/4 33-15-1E 8.87AC 9.10 AC	Pt to 400-015		400-014	400-014
JONES DAMON N & PATRICIA A TEN IN COM 1/2 EA	4-17-96 WD 12-11-98 ORD	PT SW 1/4 33-15-1E 40.0AC			300-020	300-020
RUBBER DONALD R & BARBARA J Rubber James T & Michael T, LLC	2-29-68 12-11-98 ORD	PT SW 1/4 33-15-1E & PT NW 1/4 4-14-1E 19.22AC 10.15 AC 2.613 Ac	Pt to 4-100009		300-021	300-021
SUGAR GROVE DEVELOPMENT CORP	12-2-98 PRD 12-11-98 ORD	PT NE 1/4 4-14-1E 84.78AC			200-001	200-001
MORGAN JEFFREY S	5-30-92 WD 12-11-98 ORD	PT NE 1/4 4-14-1E 6.7AC			200-002	200-002
MORGAN LEO P & INA R	10-5-84 12-11-98 ORD	PT NE 1/4 4-14-1E 4.80AC			200-003	200-003
SUGAR GROVE DEVELOPMENT CORP	12-4-97 PRD 12-11-98 ORD	PT NE 1/4 4-14-1E 80.33AC			200-004	200-004
O'BRIEN KENIN M & TERRA M	7-27-90 PLAN 12-11-98 ORD	MP 369 LOT 1 2.94AC			205-001	205-001
MORGAN ANTHONY R ESTATE OF	2-27-98 COCD 12-11-98 ORD	PT NW 1/4 4-14-1E 30.36AC			100-005	100-005
JONES DAMON N & PATRICIA A TEN IN COM 1/2 INT	11-19-96 WD 12-11-98 ORD	PT NW 1/4 4-14-1E 8.95AC			100-006	100-006
GILLEY, KATHLEEN R	10-20-96 WD 11-18-98 ORD	Pt SE 1/4 33-15-1E 77AC			FROM 400-014 400-015	400-015
SARATOGA ASSOCIATES LLC Homes of Indiana, LP Huest, Paul D & Diane W	1-13-00 PLAT 7-1-00 WD	WEST BAY AT SARATOGA LOT 22 .30AC			FROM 300-001, 2 (Sec 28)	101-001
SARATOGA ASSOCIATES LLC Homes of Indiana, LP Swiney, Michael R. & Kim W	1-13-00 PLAT 9-14-00 WD	WEST BAY AT SARATOGA LOT 23 .25AC			FROM 300-001, 2	101-002
SARATOGA ASSOCIATES LLC Homes of Indiana, LP Simpson, James A & Lynette E	1-13-00 PLAT 11-20-00 WD	WEST BAY AT SARATOGA LOT 24 .25AC			FROM 300-001, 2	101-003
SARATOGA ASSOCIATES LLC Homes of Indiana, LP Simpson, James A & Lynette E	1-13-00 PLAT 6-24-00 WD	WEST BAY AT SARATOGA LOT 25 .25AC			FROM 300-001, 2	101-004
SARATOGA ASSOCIATES LLC Homes of Indiana, LP Hight, Sue D & KC 4-27-15 4-27-15 4-27-15	1-13-00 PLAT 4-27-15 4-27-15 4-27-15	WEST BAY AT SARATOGA LOT 26 .25AC			FROM 300-001, 2	101-005
SARATOGA ASSOCIATES LLC Homes of Indiana, LP Hight, Sue D & KC	1-13-00 PLAT 5-9-03 WD	WEST BAY AT SARATOGA LOT 27 .25AC			FROM 300-001, 2	101-006

Auditor's Plat Book for PLAINFIELD Township 21-1-33-51E

NAME OF OWNERS	DATE	DESCRIPTION/ACREAGE	LAND VALUE	IMPROVE- MENT VALUE	TOTAL VALUE	PERMANENT PARCEL NUMBER
SARATOGA ASSOCIATES LLC #1 of INDIANA LP C/O BROWN, GLADYS A.	1-13-00 PLAT 2-19-03 WD 10-2-03 WD	WEST BAY AT SARATOGA LOT 28 .28AC			FROM 300-001,2 (SEC. 28)	101-007
SARATOGA ASSOCIATES LLC Rising Homes of Indiana MEYER, BRIAN J & KELLY L HW	1-13-00 PLAT 4-16-01 WD 6-30-01 WD	WEST BAY AT SARATOGA LOT 29 .33AC			FROM 300-001,2	101-008
SARATOGA ASSOCIATES LLC Rising Homes of Indiana Folty, Jonathan D & Cynthia M HW	1-13-00 PLAT 4-16-01 WD 6-30-01 WD	WEST BAY AT SARATOGA LOT 30 .36AC			FROM 300-001,2	101-009
SARATOGA ASSOCIATES LLC Rising Homes of Indiana FOLTY, JONATHAN D & CYNTHIA M HW	1-13-00 PLAT 4-16-01 WD 6-30-01 WD	WEST BAY AT SARATOGA LOT 31 .39AC			FROM 300-001,2	101-010
SARATOGA ASSOCIATES LLC Rising Homes of Indiana FOLTY, JONATHAN D & CYNTHIA M HW	1-13-00 PLAT 4-16-01 WD 6-30-01 WD	WEST BAY AT SARATOGA LOT 32 .36 AC			FROM 300-001,2	101-011
SARATOGA ASSOCIATES LLC Rising Homes of Indiana VINCENT, CHRISTINA MARIE & CHARLIE HW	1-13-00 PLAT 4-16-01 WD 6-30-01 WD	WEST BAY AT SARATOGA LOT 33 .57AC			FROM 300-001,2	101-012
SARATOGA ASSOCIATES LLC Rising Homes of Indiana WHITAKER, THOMAS & DARCY	1-13-00 PLAT 4-16-01 WD 6-30-01 WD	WEST BAY AT SARATOGA LOT 34 .71AC			FROM 300-001,2	102-001
SARATOGA ASSOCIATES LLC Rising Homes of Indiana SHERIFF, FRANK S	1-13-00 PLAT 4-16-01 WD 6-30-01 WD	WEST BAY AT SARATOGA LOT 35 .48AC			FROM 300-001,2	102-002
SARATOGA ASSOCIATES LLC Rising Homes of Indiana SHERIFF, FRANK S	1-13-00 PLAT 4-16-01 WD 6-30-01 WD	WEST BAY AT SARATOGA LOT COMMON AREA "A" .05AC			FROM 300-001,2	101-013
Saratoga Assoc. LLC AT SARATOGA, LLC WD	4-28-99 WD 5-21-01 AMW 6-27-03	PT. NE 1/4 26.08 AC	33-15-1E	PT TO 200-029	From Gullford 200-001	200-026
Indygrove Family LTD Partnership I	2-10-99 QCD 5-21-01 AMW	PT. NE 1/4 .90 AC	33-15-1E	200-030	From Gullford 200-007	200-027
Saratoga Assoc. LLC	5-23-00 QCD	PT. NE 1/4 1.94 AC	33-15-1E	200-030	From Gullford 200-007	200-028
Federal Order of Eagles W. Mark & Mary Ann 3209 Festoral Order of Eagles	10-30-90 WD 5-21-01 AMW 5-27-03 QCD	PT. SE 1/4 4.40 AC	33-15-1E		From Gullford 400-001	400-016
Saratoga Assoc. LLC AT SARATOGA, LLC WD	4-28-99 WD 5-21-01 AMW 6-27-03	PT. E 1/2 1.40 AC	33-15-1E	TO 239-002	From Gullford 400-002	400-017
Indygrove Family LTD Partnership I	2-10-99 QCD 5-21-01 AMW	PT. SE 1/4 5.90 AC	33-15-1E		From Gullford 400-003	400-018
Fincoat, Daniel & Barbara	11-4-77	PT. SE 1/4 1.18 AC	33-15-1E		From Gullford 400-004	400-019
Halle, Brent J. & Angela K HW	8-21-08 WD	West Bay at Saratoga Lot 27 .25 AC				101-006
Notke, Wm Robert & Jennifer Louise HW Born: Dorsett Hill DUNCAN, TEDDY & KIMBERLY A. HW	10-28-12 WD 11-5-07 WD	West Bay at Saratoga Lot 22 .20 AC				101-001
Edwards, Thomas & Mary Ann HW Cocupell, Joshua & Jenny R Collins, JARCOO	11-9-01 LTP 10-20-01 WD 7-28-14 WD 8-1-14 Re Deed	West Bay at Saratoga Lot 23				101-012
Collins, Mark & Forest HW Scott, Brent NAN P	7-15-05 QCD 5-8-15 WD	West Bay at Saratoga Lot 25				101-004
Jones, Damon R. & Patricia A.	4-11-96 WD 12-11-98 Amw	PT E SW 33-15-1E 40 AC	33-15-1E	PT TO 21-2-04 21-2-04-41E 100-010 PT TO 21-1-33-51E 300-020	41E 100-011	300-020
Ryder, Donald R. & Barbara J Ryder, James T & Michael R Sugar Grove Farms LLC	2-24-68 12-11-98 Amw 7-27-14 PRA 10-7-05 SWP	PT E SW 33-15-1E 19.2 AC	33-15-1E	PT TO 21-2-04-41E 100-009 From DOB 133511-3000	From 300-020	300-021
Town of Plainfield	7-17-06 WD	PT SE 33-15-1E 0.46 AC	33-15-1E	PT to Forest Creek, Seal All to Forest Creek Village, Seal	From 400-011	400-020
Saratoga Crossing Apartments LLC	11-07 AMW 10-16-12 SWP	NE 1/4 33-15-1E 1.05 AC	33-15-1E		From 06-1-33-51E 300-027	200-037
Clay - Clifton Farms INC	Annexed 6-30-15 WD	PT NW - 33-15-1E 184 AC	33-15-1E	of 10-200b PT to 100-004	From 06-1-33-51E 100-002	100-002
Maette, Walter & Brenda Clay Clifton Farms Inc	Annexed 6-30-15 WD	PT SW & NW 1/4 33-15-1E .91 AC	33-15-1E		From 06-1-33-51E 100-003	100-003
Sidhu, Padup S.	9-27-10 WD	West Bay at Saratoga Lot 35 .48 AC				102-002



NAME OF OWNERS	DATE	DESCRIPTION/ACREAGE	LAND VALUE	IMPROVE- MENT VALUE	TOTAL VALUE	PERMANENT PARCEL NUMBER
SUGAR GROVE FARMS LLC	11-29-06 PLT	FOREST CREEK, SEC 1 COMMON AREA I			FROM 300-022	351-001
SUGAR GROVE FARMS LLC R/H of INDIANA LP Sharbi, Sami & Amy H/W	11-29-06 PLT 2-3-07 WD	FOREST CREEK, SEC 1 LOT 105 .566 AC			FROM 300-022	351-002
SUGAR GROVE FARMS LLC R/H of INDIANA LP Shawndra Winkler & Debra J Hays	11-29-06 PLT 2-3-07 WD	FOREST CREEK, SEC 1 LOT 106 .479 AC			FROM 300-022	351-003
SUGAR GROVE FARMS LLC R/H of Indiana LP	11-29-06 PLT 4-18-11 WD	FOREST CREEK, SEC 1 LOT 107 .413 AC			FROM 300-022	351-004
SUGAR GROVE FARMS LLC R/H of Indiana LP	11-29-06 PLT 9-20-10 WD	FOREST CREEK, SEC 1 LOT 108 .320 AC			FROM 300-022	351-005
SUGAR GROVE FARMS LLC R/H of Indiana LP	11-29-06 PLT 2-3-10 WD	FOREST CREEK, SEC 1 LOT 109 .320 AC			FROM 300-022	351-006
SUGAR GROVE FARMS LLC R/H of INDIANA LP Blair Johann	11-29-06 PLT 11-29-07 WD	FOREST CREEK, SEC 1 LOT 110 .320 AC			FROM 300-022	351-007
SUGAR GROVE FARMS LLC R/H of INDIANA LP Ezell, William & Kathryn E H/W	11-29-06 PLT 10-30-08 WD	FOREST CREEK, SEC 1 LOT 111 .320 AC			FROM 300-022	351-008
SUGAR GROVE FARMS LLC R/H of INDIANA LP Walker, William R & Arletia H/W	11-29-06 PLT 5-8-08 WD	FOREST CREEK, SEC 1 LOT 112 .320 AC			FROM 300-022	351-009
SUGAR GROVE FARMS LLC R/H of Indiana LP Dorothy Ann Hays & Robert D Hays	11-29-06 PLT 10-07-07 WD	FOREST CREEK, SEC 1 LOT 113 .320 AC			FROM 300-022	351-010
SUGAR GROVE FARMS LLC R/H of Indiana LP Helen & Troy A	11-29-06 PLT 9-10-08 WD	FOREST CREEK, SEC 1 LOT 114 3-16-10 .321 AC			FROM 300-022	351-011
SUGAR GROVE FARMS LLC	11-29-06 PLT	FOREST CREEK, SEC 1 COMMON AREA D .852 AC			FROM 300-022	351-012
SUGAR GROVE FARMS LLC R/H of Indiana LP North, Benjamin C & Julie E Mansfield H/W	11-29-06 PLT 9-24-15 WD	FOREST CREEK, SEC 1 LOT 115 .309 AC			FROM 300-022	351-013
SUGAR GROVE FARMS LLC	11-29-06 PLT	FOREST CREEK, SEC 1 COMMON AREA H 1.153 AC			FROM 300-022	352-001
SUGAR GROVE FARMS LLC R/H of Indiana LP	11-29-06 PLT 6-22-12 WD	FOREST CREEK, SEC 1 LOT 104 .465 AC			FROM 300-022	352-002
SUGAR GROVE FARMS LLC R/H of INDIANA LP Robert & Shirley H/W	11-29-06 PLT 5-8-08 WD	FOREST CREEK, SEC 1 LOT 103 .364 AC			FROM 300-022	352-003
SUGAR GROVE FARMS LLC R/H of INDIANA LP Hester, Darnell & Rhonda H/W	11-29-06 PLT 1-15-08 WD	FOREST CREEK, SEC 1 LOT 102 .535 AC			FROM 300-022	352-004
SUGAR GROVE FARMS LLC R/H of Indiana LP Dean, Jerry R & Joyce R H/W	11-29-06 PLT 10-11-07 WD	FOREST CREEK, SEC 1 LOT 101 .698 AC			FROM 300-022	353-001
SUGAR GROVE FARMS LLC R/H of Indiana LP	11-29-06 PLT 6-27-08 WD	FOREST CREEK, SEC 1 LOT 100 .381 AC			FROM 300-022	353-002
SUGAR GROVE FARMS LLC R/H of Indiana LP	11-29-06 PLT 9-10-08 WD	FOREST CREEK, SEC 1 LOT 99 .378 AC			FROM 300-022	353-003
SUGAR GROVE FARMS LLC R/H of INDIANA LP Slavens, Scott A & Melinda R H/W	11-29-06 PLT 8-23-07 WD	FOREST CREEK, SEC 1 LOT 98 .378 AC			FROM 300-022	353-004
SUGAR GROVE FARMS LLC R/H of Indiana LP	11-29-06 PLT 11-21-07 WD	FOREST CREEK, SEC 1 LOT 97 .381 AC			FROM 300-022	353-005
SUGAR GROVE FARMS LLC R/H of INDIANA LP Priddy, Dennis M & Rachel H/W	11-29-06 PLT 8-27-07 WD	FOREST CREEK, SEC 1 LOT 96 .698 AC			FROM 300-022	353-006
SUGAR GROVE FARMS LLC R/H of INDIANA LP Cochran, Clay D & Amy S H/W	11-29-06 PLT 6-13-07 WD	FOREST CREEK, SEC 1 LOT 95 .739 AC			FROM 300-022	354-001
SUGAR GROVE FARMS LLC R/H of INDIANA LP Soren, Randall O & Lisa S H/W	11-29-06 PLT 12-14-07 WD	FOREST CREEK, SEC 1 LOT 94 .415 AC			FROM 300-022	354-002
SUGAR GROVE FARMS LLC R/H of Indiana LP	11-29-06 PLT 2-3-08 WD	FOREST CREEK, SEC 1 LOT 93 .416 AC			FROM 300-022	354-003
SUGAR GROVE FARMS LLC R/H of Indiana LP	11-29-06 PLT 12-14-13 WD	FOREST CREEK, SEC 1 COMMON AREA G 1.495 AC			FROM 300-022	354-004
SUGAR GROVE FARMS LLC R/H of Indiana LP McQueen, Scott A & Sara B H/W	11-29-06 PLT 4-6-08 WD	FOREST CREEK, SEC 1 LOT 92 .351 AC			FROM 300-022	354-005
SUGAR GROVE FARMS LLC R/H of Indiana LP Bigelow, Erik D & Kristina H/W	11-29-06 PLT 10-10-07 WD	FOREST CREEK, SEC 1 LOT 91 361 AC			FROM 300-022	354-006

NAME OF OWNERS	DATE	DESCRIPTION/ACREAGE	LAND VALUE	IMPROVE- MENT VALUE	TOTAL VALUE	PERMANENT PARCEL NUMBER
ARBOR INVESTIMENS LLC Legacy Farms HOA	9-9-14 PLT 11-9-15 CWD	COMMON AREA C LEGACY FARMS SEC 1			FROM 400-026	410-001
ARBOR INVESTIMENS LLC	9-9-14 PLT	LEGACY FARMS SEC 1 LOT 1 .23 AC			FROM 400-026	410-002
ARBOR INVESTIMENS LLC	9-9-14 PLT	LEGACY FARMS SEC 1 LOT 2 .23 AC			FROM 400-026	410-003
ARBOR INVESTIMENS LLC	9-9-14 PLT	LEGACY FARMS SEC 1 LOT 3 .23 AC			FROM 400-026	410-004
ARBOR INVESTIMENS LLC	9-9-14 PLT	LEGACY FARMS SEC 1 LOT 4 .23 AC			FROM 400-026	410-005
ARBOR INVESTIMENS LLC Arbor Homes LLC	9-9-14 PLT 12-18-15 CWD	LEGACY FARMS SEC 1 LOT 5 .23 AC			FROM 400-026	410-006
ARBOR INVESTIMENS LLC <del>Arbor Homes LLC</del> Harrell, Jason & Leslie H/W	9-9-14 PLT 4-8-15 CWD 12-18-15 CWD	LEGACY FARMS SEC 1 LOT 6 .29 AC			FROM 400-026	410-007
ARBOR INVESTIMENS LLC	9-9-14 PLT	LEGACY FARMS SEC 1 LOT 7 .35 AC			FROM 400-026	410-008
ARBOR INVESTIMENS LLC <del>Arbor Homes LLC</del> Hendricks, Helen & Brock Albrechtson Mark & Wren	9-9-14 PLT 5-4-15 CWD 7-6-15 CWD	LEGACY FARMS SEC 1 LOT 8 .23 AC			FROM 400-026	410-009
ARBOR INVESTIMENS LLC <del>Arbor Homes LLC</del> David & Elizabeth Agnes H/W	9-9-14 PLT 4-20-15 CWD 7-6-15 CWD	LEGACY FARMS SEC 1 LOT 9 .21 AC			FROM 400-026	410-010
ARBOR INVESTIMENS LLC <del>Arbor Homes LLC</del> Morlan Larry R & Cindy D H/W	9-9-14 PLT 1-2-15 CWD 2-13-15 CWD	LEGACY FARMS SEC 1 LOT 10 .21 AC			FROM 400-026	410-011
ARBOR INVESTIMENS LLC Legacy Farms HOA	9-9-14 PLT 11-4-15 CWD	LEGACY FARMS SEC 1 COMMON AREA A 3.24 AC			FROM 400-026	410-012
ARBOR INVESTIMENS LLC <del>Arbor Homes LLC</del> Brenda E. Kols	9-9-14 PLT 11-4-15 CWD 3-20-15 CWD	LEGACY FARMS SEC 1 LOT 11 .23 AC			FROM 400-026	410-013
ARBOR INVESTIMENS LLC <del>Arbor Homes LLC</del> Key, Kenan C	9-9-14 PLT 7-27-15 CWD 10-14-15 CWD	LEGACY FARMS SEC 1 LOT 12 .22 AC			FROM 400-026	410-014
ARBOR INVESTIMENS LLC	9-9-14 PLT	LEGACY FARMS SEC 1 LOT 21 .28 AC			FROM 400-026	410-015
ARBOR INVESTIMENS LLC <del>Arbor Homes LLC</del> Smith, Jason V & Angela R H/W	9-9-14 PLT 6-10-15 CWD 11-23-15 CWD	LEGACY FARMS SEC 1 LOT 13 .27 AC			FROM 400-026	411-001
ARBOR INVESTIMENS LLC <del>Arbor Homes LLC</del> Budin, Timothy & Bryanna E H/W	9-9-14 PLT 9-10-15 CWD 10-5-15 CWD	LEGACY FARMS SEC 1 LOT 14 .22 AC			FROM 400-026	411-002
ARBOR INVESTIMENS LLC <del>Arbor Homes LLC</del> Thompson, Ryan & Nicole H/W	9-9-14 PLT 10-14-15 CWD 12-18-15 CWD	LEGACY FARMS SEC 1 LOT 15 .22 AC			FROM 400-026	411-003
ARBOR INVESTIMENS LLC	9-9-14 PLT	LEGACY FARMS SEC 1 LOT 16 .25 AC			FROM 400-026	411-004
ARBOR INVESTIMENS LLC	9-9-14 PLT	LEGACY FARMS SEC 1 LOT 17 .37 AC			FROM 400-026	411-005
ARBOR INVESTIMENS LLC	9-9-14 PLT	LEGACY FARMS SEC 1 LOT 18 .22 AC			FROM 400-026	411-006
ARBOR INVESTIMENS LLC	9-9-14 PLT	LEGACY FARMS SEC 1 LOT 19 .22 AC			FROM 400-026	411-007
ARBOR INVESTIMENS LLC	9-9-14 PLT	LEGACY FARMS SEC 1 LOT 20 .28 AC			FROM 400-026	411-008
ARBOR INVESTIMENS LLC <del>Arbor Homes LLC</del> Black, Joel & Tyler-Black, Madison M H/W	9-9-14 PLT 2-6-15 CWD 5-8-15 CWD	LEGACY FARMS SEC 1 LOT 23 .27 AC			FROM 400-026	412-001
ARBOR INVESTIMENS LLC <del>Arbor Homes LLC</del> Faulk, Natalie	9-9-14 PLT 4-14-15 CWD 11-18-15 CWD	LEGACY FARMS SEC 1 LOT 24 .22 AC			FROM 400-026	412-002
ARBOR INVESTIMENS LLC <del>Arbor Homes LLC</del> Richard Edwin & Kara Kay H/W	9-9-14 PLT 4-2-15 CWD 7-6-15 CWD	LEGACY FARMS SEC 1 LOT 25 .22 AC			FROM 400-026	412-003
ARBOR INVESTIMENS LLC	9-9-14 PLT	LEGACY FARMS SEC 1 LOT 26 .27 AC			FROM 400-026	412-004
ARBOR INVESTIMENS LLC Home LLC	9-9-14 PLT 11-14-14 CWD	LEGACY FARMS SEC 1 LOT 27 .25 AC			FROM 400-026	412-005
ARBOR INVESTIMENS LLC Arbor Homes LLC	9-9-14 PLT 11-24-14 CWD	LEGACY FARMS SEC 1 LOT 28 .23 AC			FROM 400-026	412-006

Auditor's Plat Book for PLAINFIELD Township 21-1-33-51E

NAME OF OWNERS	DATE	DESCRIPTION/ACREAGE	LAND VALUE	IMPROVE- MENT VALUE	TOTAL VALUE	PERMANENT PARCEL NUMBER
ARBOR INVESTMENTS LLC Legacy Farms HOA	9-9-14 PLT 11-4-15 CWD	LEGACY FARMS SEC 1 COMMON AREA C .07 AC			FROM 400-026	412-007
ARBOR INVESTMENTS LLC	9-9-14 PLT	LEGACY FARMS SEC 1 LOT 38 .17 AC			FROM 400-026	412-008
ARBOR INVESTMENTS LLC Home LLC Hunter, Henry F & Karen H&W	9-9-14 PLT 12-20-14 CWD 4-7-15 CWD	LEGACY FARMS SEC 1 LOT 37 .17 AC			FROM 400-026	412-009
ARBOR INVESTMENTS LLC	9-9-14 PLT	LEGACY FARMS SEC 1 LOT 36 .24 AC			FROM 400-026	412-010
ARBOR INVESTMENTS LLC Arbor Homes LLC Sanders, Joshua & Brittany L H&W	9-9-14 PLT 4-13-15 CWD 7-10-15 CWD	LEGACY FARMS SEC 1 LOT 39 .25 AC			FROM 400-026	412-011
ARBOR INVESTMENTS LLC Arbor Homes LLC	9-9-14 PLT 10-20-15 CWD	LEGACY FARMS SEC 1 LOT 40 .19 AC			FROM 400-026	412-012
ARBOR INVESTMENTS LLC Arbor Homes LLC McAdams William & Mary H&W	9-9-14 PLT 6-9-15 CWD 8-21-15 CWD	LEGACY FARMS SEC 1 LOT 41 .19 AC			FROM 400-026	412-013
ARBOR INVESTMENTS LLC Arbor Homes LLC Heggy Carmil Leon Murphy & Veronica H&W	9-9-14 PLT 6-5-15 CWD 8-14-15 CWD	LEGACY FARMS SEC 1 LOT 42 .20 AC			FROM 400-026	412-014
ARBOR INVESTMENTS LLC Arbor Homes LLC Gunder, Thomas & Hai Chong H&W	9-9-14 PLT 7-16-15 CWD 10-14-15 CWD	LEGACY FARMS SEC 1 LOT 43 .20 AC			FROM 400-026	412-015
ARBOR INVESTMENTS LLC	9-9-14 PLT	LEGACY FARMS SEC 1 LOT 44 .24 AC			FROM 400-026	412-016
ARBOR INVESTMENTS LLC Home LLC Davis, Tracy	9-9-14 PLT 2-27-15 CWD 10-20-15 CWD	LEGACY FARMS SEC 1 LOT 45 .17 AC			FROM 400-026	412-017
ARBOR INVESTMENTS LLC Home LLC Parvin, Larissa Whittington Parvin, Chelsea H&W	9-9-14 PLT 11-17-15 CWD 2-2-15 CWD	LEGACY FARMS SEC 1 LOT 46 .17 AC			FROM 400-026	412-018
ARBOR INVESTMENTS LLC Arbor Homes LLC Barrow, Pauline & Charles Sr W&H	9-9-14 PLT 1-5-14 H&W 5-14-15 CWD	LEGACY FARMS SEC 1 LOT 47 .17 AC			FROM 400-026	412-019
ARBOR INVESTMENTS LLC Arbor Homes LLC Hall, Vicki Lynn & Dexter Dean W&H	9-9-14 PLT 3-27-15 CWD 7-27-15 CWD	LEGACY FARMS SEC 1 LOT 48 .18 AC			FROM 400-026	412-020
ARBOR INVESTMENTS LLC	9-9-14 PLT	LEGACY FARMS SEC 1 LOT 22 .28 AC			FROM 400-026	413-001
ARBOR INVESTMENTS LLC Arbor Homes LLC	9-9-14 PLT 10-14-15 CWD	LEGACY FARMS SEC 1 LOT 49 .19 AC			FROM 400-026	413-002
ARBOR INVESTMENTS LLC Arbor Homes LLC Townsend, Paul & Elaine H&W	9-9-14 PLT 6-26-15 CWD 9-25-15 CWD	LEGACY FARMS SEC 1 LOT 50 .19 AC			FROM 400-026	413-003
ARBOR INVESTMENTS LLC Arbor Homes LLC Kuhn, Mary E	9-9-14 PLT 7-10-15 CWD 9-25-15 CWD	LEGACY FARMS SEC 1 LOT 51 .19 AC			FROM 400-026	413-004
ARBOR INVESTMENTS LLC Arbor Homes LLC Giao, Bao Qing & Zhang, Yuan	9-9-14 PLT 6-4-15 CWD 9-28-15 CWD	LEGACY FARMS SEC 1 LOT 52 .19 AC			FROM 400-026	413-005
ARBOR INVESTMENTS LLC Arbor Homes LLC	9-9-14 PLT 11-10-15 CWD	LEGACY FARMS SEC 1 LOT 53 .19 AC			FROM 400-026	413-006
ARBOR INVESTMENTS LLC Arbor Homes LLC Lusk, James & Joan H&W	9-9-14 PLT 7-10-15 CWD 10-15-15 CWD	LEGACY FARMS SEC 1 LOT 54 .19 AC			FROM 400-026	413-007
ARBOR INVESTMENTS LLC Arbor Homes LLC	9-9-14 PLT 10-20-15 CWD	LEGACY FARMS SEC 1 LOT 55 .19 AC			FROM 400-026	413-008
ARBOR INVESTMENTS LLC Arbor Homes LLC Sanchez Philip M & Jennifer H&W	9-9-14 PLT 9-25-15 CWD 12-14-15 CWD	LEGACY FARMS SEC 1 LOT 56 .19 AC			FROM 400-026	413-009
ARBOR INVESTMENTS LLC Arbor Homes LLC	9-9-14 PLT 10-20-15 CWD	LEGACY FARMS SEC 1 LOT 57 .20 AC			FROM 400-026	413-010
ARBOR INVESTMENTS LLC	9-9-14 PLT	LEGACY FARMS SEC 1 LOT 58 .26 AC			FROM 400-026	414-001
ARBOR INVESTMENTS LLC	9-9-14 PLT	LEGACY FARMS SEC 1 LOT 59 .18 AC			FROM 400-026	414-002
ARBOR INVESTMENTS LLC	9-9-14 PLT	LEGACY FARMS SEC 1 LOT 60 .17 AC			FROM 400-026	414-003
ARBOR INVESTMENTS LLC Arbor Homes LLC Haas, John L & Erin E H&W	9-9-14 PLT 7-16-15 CWD 10-14-15 CWD	LEGACY FARMS SEC 1 LOT 61 .17 AC			FROM 400-026	414-004
ARBOR INVESTMENTS LLC	9-9-14 PLT	LEGACY FARMS SEC 1 LOT 62 .17 AC			FROM 400-026	414-005

Auditor's Plat Book for MAINFIELD Township 21-1-33-51E

NAME OF OWNERS	DATE	DESCRIPTION/ACREAGE	LAND VALUE	IMPROVE- MENT VALUE	TOTAL VALUE	PERMANENT PARCEL NUMBER
ARBOR INVESTMENTS LLC	9-9-14 P/LT	LEGACY FARMS SEC 1 LOT 63 .17 AC			FROM 400-026	414-006
ARBOR INVESTMENTS LLC	9-9-14 P/LT	LEGACY FARMS SEC 1 LOT 64 .17 AC			FROM 400-026	414-007
ARBOR INVESTMENTS LLC	9-9-14 P/LT	LEGACY FARMS SEC 1 LOT 65 .21 AC			FROM 400-026	414-008
ARBOR INVESTMENTS LLC - Arbor Home LLC	9-9-14 P/LT 11-23-15 CWD	LEGACY FARMS SEC 1 LOT 25 .24 AC			FROM 400-026	414-009
ARBOR INVESTMENTS LLC Legacy Farms Hort	9-9-14 P/LT 11-4-15 960	LEGACY FARMS SEC 1 COMM AREA D .07 AC			FROM 400-026	415-001
ARBOR INVESTMENTS LLC	9-9-14 P/LT	LEGACY FARMS SEC 1 LOT 29 .18 AC			FROM 400-026	415-002
ARBOR INVESTMENTS LLC	9-9-14 P/LT	LEGACY FARMS SEC 1 LOT 30 .18 AC			FROM 400-026	415-003
ARBOR INVESTMENTS LLC	9-9-14 P/LT	LEGACY FARMS SEC 1 LOT 31 .18 AC			FROM 400-026	415-004
ARBOR INVESTMENTS LLC	9-9-14 P/LT	LEGACY FARMS SEC 1 LOT 32 .18 AC			FROM 400-026	415-005
ARBOR INVESTMENTS LLC	9-9-14 P/LT	LEGACY FARMS SEC 1 LOT 33 .18 AC			FROM 400-026	415-006
ARBOR INVESTMENTS LLC Arbor Home LLC Trice Lincoln Bruce	9-9-14 P/LT 6-9-15 CWD 10-5-15 2470	LEGACY FARMS SEC 1 LOT 34 .18 AC			FROM 400-026	415-007
Pulte Homes of Indiana LLC	1-29-15 960	Pt SW 33-15-1E 13.437 Ac		Pt to 100005	From	
Plainfield, Town of	6-21-15	Pt NW 4 Pt SW 33-15-1E 15.567 Ac			300-024	300-025
North Salem State Bank	12-27-15 240	Pt SW 33-15-1E 8.897 Ac			From 300- 025 & 100-004	100-005
		4.909 Ac			From 300-024	300-026

**LEGEND**  
- - - RIGHT-OF-WAY LINE  
- - - SECTION LINE  
- - - PROPERTY LINE  
- - - CENTER-LINE DRAIN  
- - - CENTER-LINE ROAD  
- - - SUBDIVISION BOUNDARY  
- - - CORPORATE LIMITS

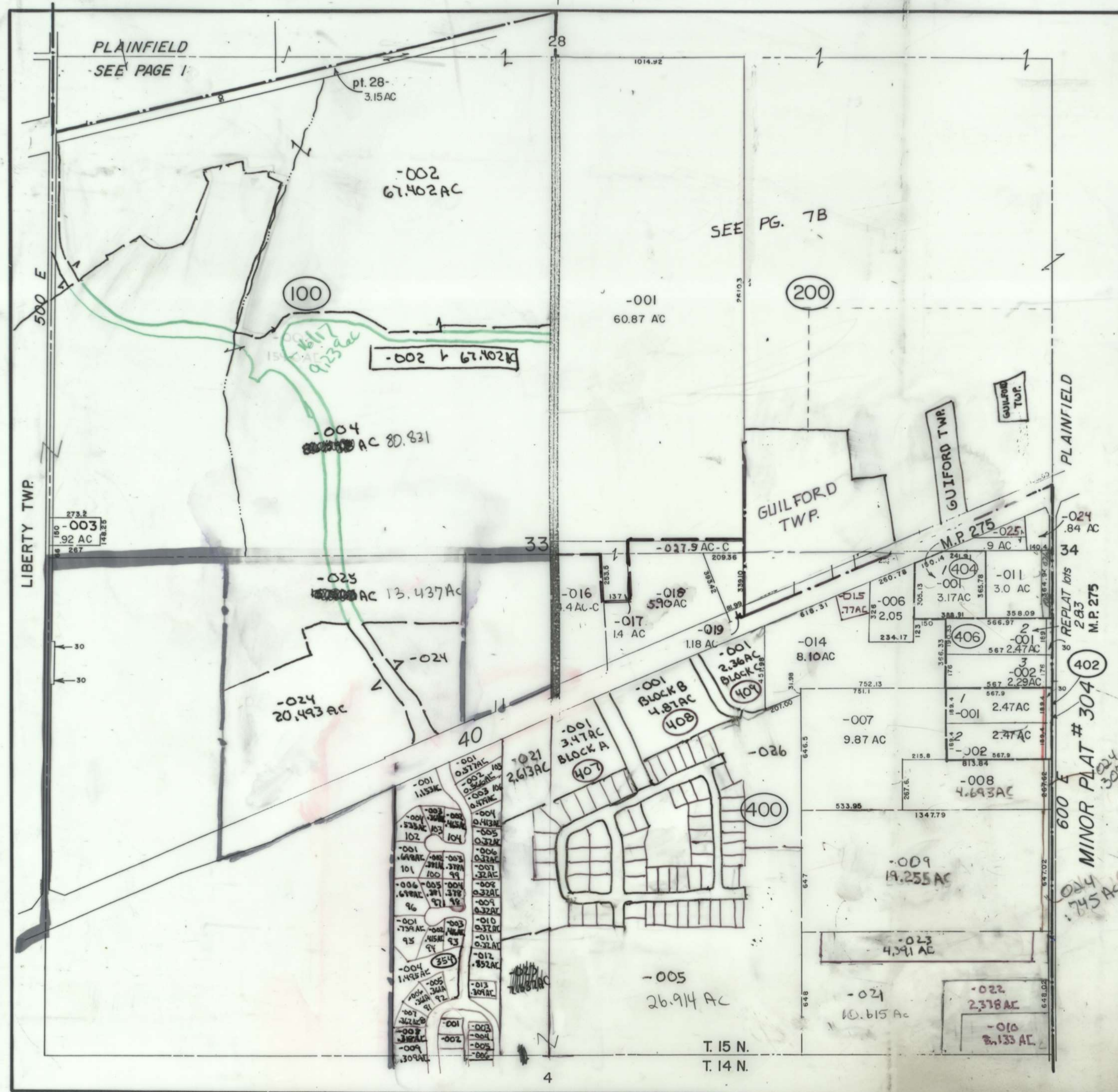
REVISED	DATE	BY
	10-2-2011	LAK
	5/24/12	LAK
	2/20/13	LAK

**PLAINFIELD**  
T. 15 N., R. 1 E.  
SECTION 33

32-10-33-011

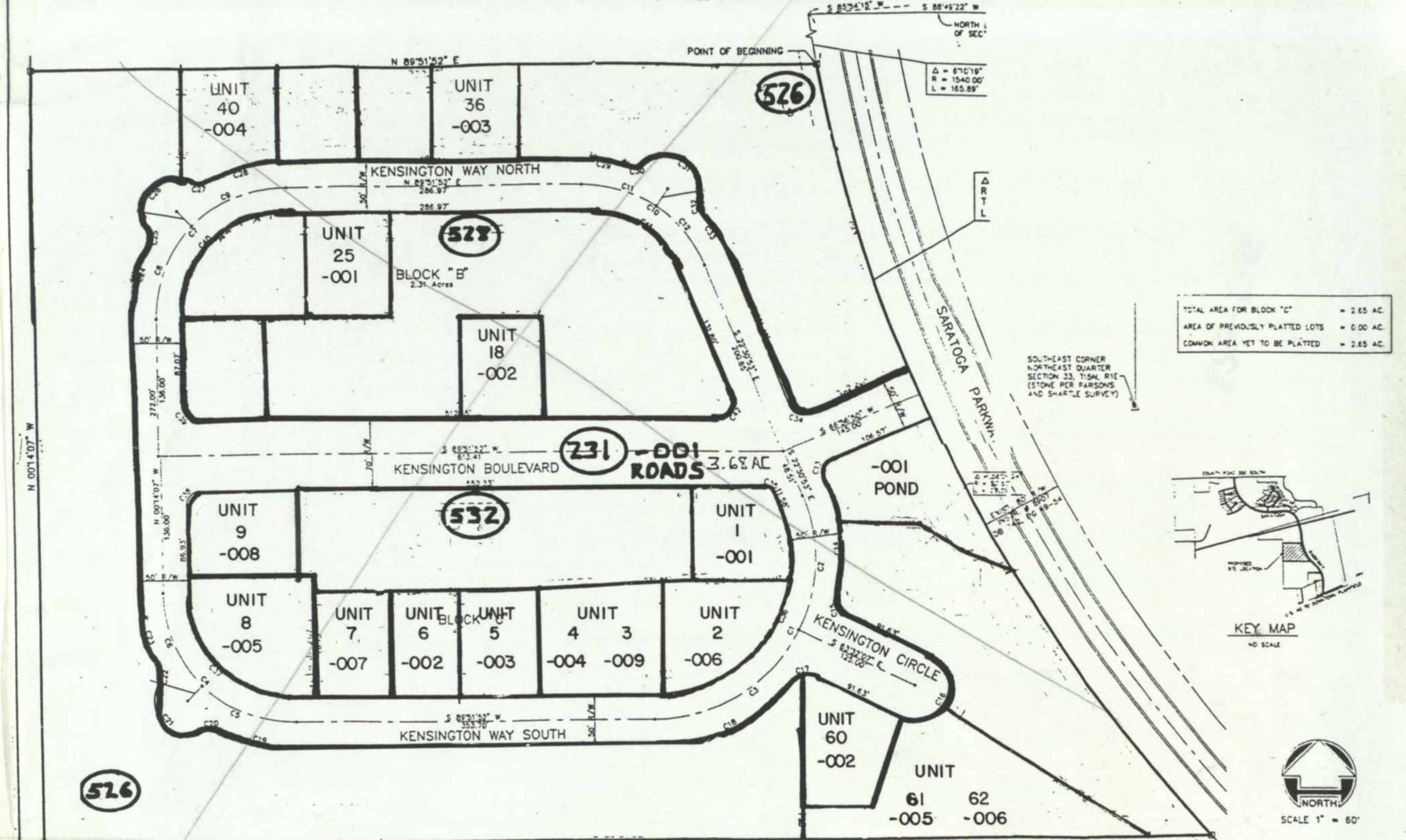
21-1-33-51E - ○ -

N  
SCALE 1" = 400'



NAME OF OWNERS	DATE	DESCRIPTION/ACREAGE	LAND VALUE	IMPROVE- MENT VALUE	TOTAL VALUE	PERMANENT PARCEL NUMBER
GENISON PROPERTIES, INC.	11/1/92 EWD 7/27/93 ANNEX	PT. SW/4 (27) PT. NE/4 (33) PT. SE/4 (28) PT. SW/4 34-15-1E -147-03 AC	PART TO		FROM	-200-020
SARATOGA ASSOC, LLC	2/16/95 WD	PT. SW/4 (27) PT. NE/4 (33) PT. SE/4 (28) PT. NW/4 (34) ALL IN 15-1E 95-32 AC 25.37 AC 161-43 AC 151-19 AC 129-74 AC	87-07 AC 04-72 AC 67-95 AC 41-96 AC 67-15 AC 41-21 AC 100-031, 100-032 100-021, 100-022, 100-023	PT. TO 200-023 200-024, 200-030 200-031, 200-032 200-033, 200-034	16-97 028 A-21 P 209-001 200-000	200-021 A.S.P. 153 H
TOWN OF PLAINFIELD	6/6/95 WD	PT. NE/4 33-15-1E 4 PT. NW/4 34-15-1E .96 AC (ROADWAY)	200-021		200-021	200-022
SARATOGA ASSOC'S, LLC	11/30/95 PLAT	KENSINGTON ESTATES 42.37 AC BLK. "A" 7.50 AC 1.91 AC	2026-046-029 all taken up	PTL TO 226-010, 011, 012 524-012	PT. TO 226-002, 003 004, 005, 006 007, 008, 009, 010, 011, 012	226-001
SARATOGA ASSOC'S, LLC	11/30/95 PLAT	KENSINGTON ESTATES BLK. "B" 7.14 AC 1.74 AC	0040 Kensington	TO KENSINGTON ESTATES	PT. TO 228-002, 003 004, 005, 006, 007 008, 009	228-001
SARATOGA ASSOC'S, LLC	11/30/95 PLAT	.79 AC KENSINGTON ESTATES BLK. "C" 6.14 AC 2.65 AC	all taken up		PT. TO 232-002, 003 004, 005, 006 007, 008, 009, 010, 011, 012	232-001
St. Stephen's Lutheran Church	6/11/95 WD 6-21-95 WD	St. Stephen's Lutheran Church 2d 1 55 AC			200-021	230-001
E.P. MORGAN COMMUNITIES, L.P.	7/22/96 WD	PT. SEC'S 27, 28, 33, 34 15-1E 6.65 AC 18-48 AC	LIAISON AT SARATOGA SEC. 3 SEC. 4		200-021	200-023
SARATOGA ASSOC'S, LLC	11/30/95 PLAT 11/19/96 EWD	KENSINGTON ESTATES COMMON AREA (STREETS) 3.68 AC	ROW		200-021	231-001
MARC MCGAVOCK GEN. CONTRACTORS, INC.	4/3/96 WD	KENSINGTON ESTATES PT. BLK "A" .22 AC	TO Unit 60		226-001	226-002
MARC MCGAVOCK GEN. CONTRACTORS, INC.	4/3/96 WD	KENSINGTON ESTATES PT. BLK "A" .32 AC	TO Unit 36		226-001	226-003
MARC MCGAVOCK GEN. CONTRACTORS, INC.	5/11/96 WD	KENSINGTON ESTATES PT. BLK "A" .52 AC		ALL TO 526-004	226-001	226-004
MARC MCGAVOCK GEN. CONTRACTORS, INC.	5/11/96 WD	KENSINGTON ESTATES PT. BLK "A" .18 AC		ALL TO 526-004	226-001	226-005
MARC MCGAVOCK GEN. CONTRACTORS, INC.	5/11/96 WD	KENSINGTON ESTATES PT. BLK "A" .17 AC		ALL TO 526-003	226-001	226-006
MARC MCGAVOCK GEN. CONTRACTORS, INC.	5/11/96 WD	KENSINGTON ESTATES PT. BLK "B" .22 AC		ALL TO 528-001	228-001	228-002
MARC MCGAVOCK GEN. CONTRACTORS, INC.	7/18/96 WD	KENSINGTON ESTATES PT. BLK "B" .15 AC		ALL TO 528-002	228-001	228-003
MARC MCGAVOCK GEN. CONTRACTORS, INC.	7/18/96 WD	KENSINGTON ESTATES PT. BLK "E" .19 AC		ALL TO 532-001	232-001	232-002
MARC MCGAVOCK GEN. CONTRACTORS, INC.	5/11/96 WD	KENSINGTON ESTATES PT. BLK "E" 1.06 AC 1.74 AC		PT. TO 532-002 003, 001, 005	232-001	232-003
MARC MCGAVOCK GEN. CONTRACTORS, INC.	7/18/96 WD	KENSINGTON ESTATES PT. BLK "E" .24 AC		ALL TO 532-006	232-001	232-004
MARC MCGAVOCK GEN. CONTRACTORS, INC.	7/18/96 WD	KENSINGTON ESTATES PT. BLK "C" .12 AC		ALL TO 532-003	232-001	232-005
MARC MCGAVOCK GEN. CONTRACTORS, INC. GOODMAN, FLOYD W. & DOROTHY M. Goodman Floyd W.	5/18/96 PLAT 6-4-96 EWD 6-7-96 EWD	KENSINGTON EST. UNIT 6 .17 AC			FROM 222-003	532-002
MARC MCGAVOCK GEN. CONTRACTORS, INC. WILLS, KATHY A.	6-19-96 PLAT 7-30-96 EWD	KENSINGTON EST. UNIT 36 .17 AC			226-006	526-003
MARC MCGAVOCK GEN. CONTRACTORS, INC. WEBB, CYLE WEBB, LINDA K.	8-14-96 PLAT 11-2-96 EWD 5-4-00 WD	KENSINGTON EST. UNIT 40 .13 AC			226-004	526-004
MARC MCGAVOCK GEN. CONTRACTORS, INC. STEELE, MARJORIE M.	6-19-96 PLAT 6-26-96 EWD	KENSINGTON EST. UNIT 5 .13 AC			232-003	532-003
MARC MCGAVOCK GEN. CONTRACTORS, INC. KATMAN, JAMES W. & CARLA J. WILSON SAND, MARGARET L.	6-19-96 PLAT 1-28-98 EWD 7-10-98 EWD	KENSINGTON EST. UNITS 3 & 4		UNIT 3 TO 532-007	202-003	532-004
MARC MCGAVOCK GEN. CONTRACTORS, INC. HUGHES, JEANNETTE REV. LIVING TRUST ELLIS, DANIEL J. & GLORIA J.	7-25-96 PLAT 12-11-96 EWD 4-27-98 EWD 7-31-02 EWD	KENSINGTON EST. UNITS 61 & 62 .52 AC		UNIT 62 TO 526-006	FROM 226-001	526-005
AUSTIN, DOROTHY A. TRUSTEE UTA BENNETT LIFE ESTATE AUSTIN, DENNIS L.	7-30-96 EWD 5-3-04 EWD 3-3-04 EWD	KENSINGTON EST. UNIT 62			526-005	526-006
DAVIS, WILLIAM H. & SHARON LIFE ESTATE LIFE ESTATE TRUST LIFE ESTATE TRUST	10-28-96 EWD 10-28-96 EWD 10-28-96 EWD	KENSINGTON EST. UNIT 25 .22 AC			228-002	525-001
EARLIN, BORIS BORIS EARLIN LIVING TRUST Boris Earlin Living Trust Boris Earlin Living Trust	9-13-96 EWD 6-20-03 J. W.	KENSINGTON EST. UNIT 8 .23 AC			232-003	532-005

FINAL CONDITIONAL PLAT FOR KENSING'  
GUILFORD TOWNSHIP, HENDRICKS COUNTY, INDIANA



**SARATOGA**  
IN THE TOWN OF PLAINFIELD

SARATOGA ASSOCIATES LLC  
340 Century Building  
36 South Pennsylvania Street  
Indianapolis, Indiana  
46204  
317.633.4003  
FAX: 317.633.4152

LEGEND

D	SET CONCRETE MONUMENT	R.S.L.	REAR BUILDING SETBACK LINE
D	DRAINAGE	P	PATHWAY
U	UTILITY	TL	THOROUGHFARE LANDSCAPE
R.S.L.	BUILDING SETBACK LINE		

7140 Waldemar Drive  
Indianapolis, Indiana  
46228-4192  
317.286.7000  
FAX: 317.281.5805  
WOODTEXT NOVEMBER, 1998

PAGE 1 OF 2

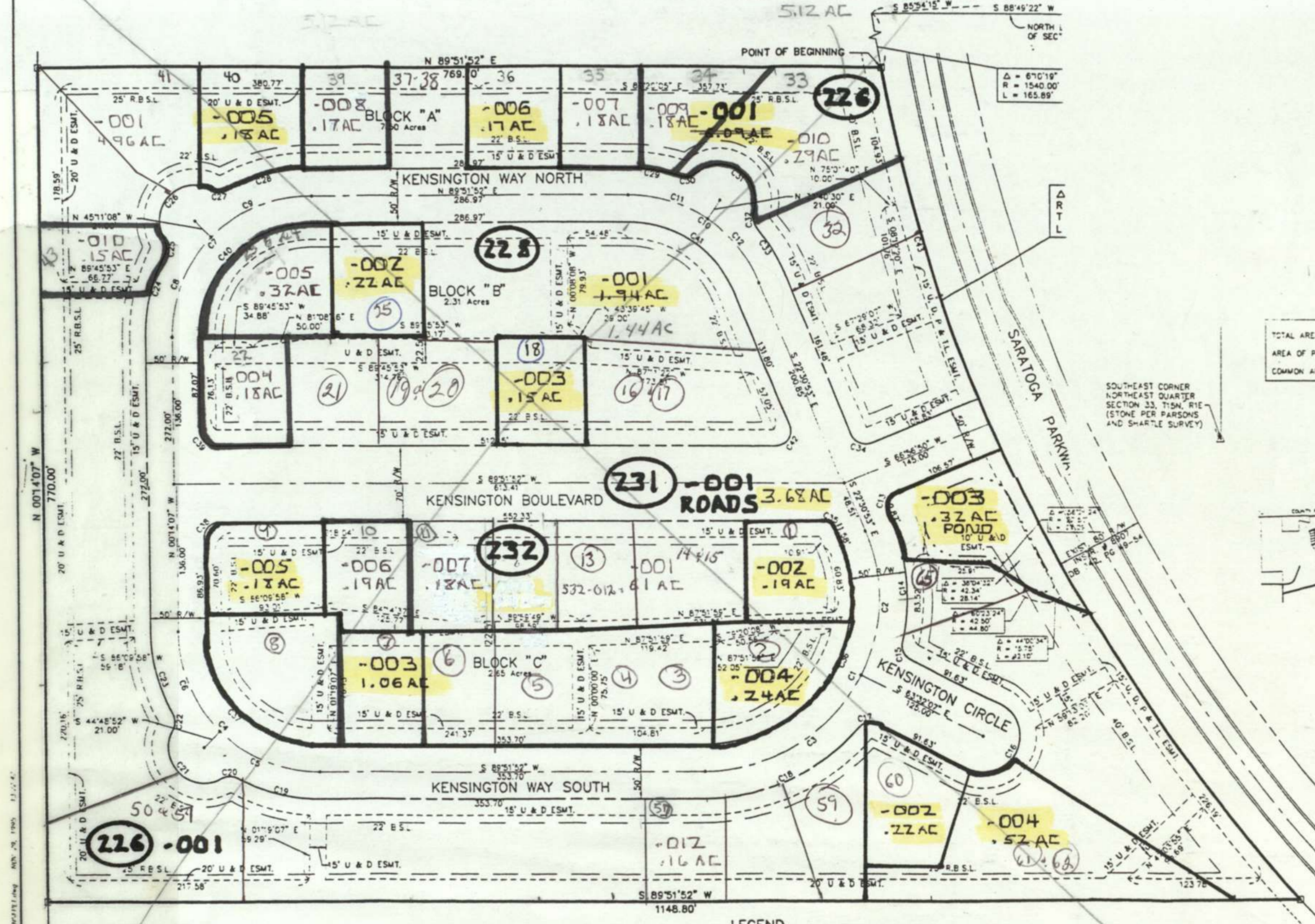
Auditor's Plat Book for

Township 21-1-23-51E


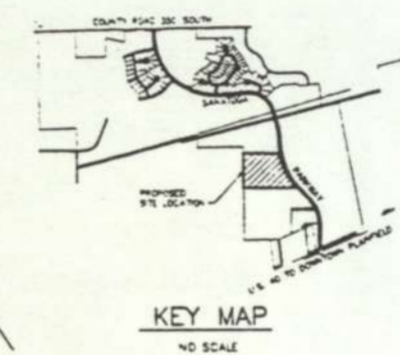
NAME OF OWNERS	DATE	DESCRIPTION/ACREAGE	LAND VALUE	IMPROVE- MENT VALUE	TOTAL VALUE	PERMANENT PARCEL NUMBER
MARC McCAVOCK GEN. CONTRACTORS, INC. COOPER, JAMES E. & ALLEN SYLVIA REV. TR. TR. <i>WILFIE ESTATES</i>	8-19-96 PLAT 10-22-96 EMD 5-23-01 WD	KENSINGTON EST. UNIT 2 .12AC		70	232-004	532-006
MARC McCAVOCK GEN. CONTRACTORS, INC. BRUNNER, LINDA J. <i>By name - Res - into S/T Res, Richard A. Lyle</i>	8-19-96 PLAT 10-21-96 EMD 10-23-01 WD	KENSINGTON EST. UNIT 7 .19AC			232-003	532-007
MARC McCAVOCK GEN. CONTRACTORS, INC. STEINWAY, WILLIAM M. & DEETTA J.	8-19-96 PLAT 10-23-96 EMD 6-7-95 CW	KENSINGTON EST. UNIT 9 .18AC			232-005	532-008
NELSON, BARBARA L. NELSON, LINDA & NELSON, SUSAN ASST. TR. TR. <i>2044 HANCOCK ST DICKSON ST</i>	8-19-96 PLAT 10-23-96 EMD 4-23-01 WD	KENSINGTON EST. UNIT 3			232-003	532-009
MARC McCAVOCK GEN. CONTRACTORS, INC. STANLEY, EVERETT & MARILYN B. JW	12-13-96 PLAT 4-05-98 EMD	KENSINGTON EST. UNIT 18 .15AC			228-003	528-002
MARC McCAVOCK GEN. CONTRACTORS, INC. KENSINGTON ESTATES HOME OWNERS ASSOCIATION	4-10-96 PLAT 7-9-01 CW	KENSINGTON EST. POND .52AC			226-002	526-001
MARC McCAVOCK GEN. CONTRACTORS, INC. BAILE, LENORA J. <i>Quena, Donald &amp; Geraldine H/W</i>	4-10-96 PLAT 4-16-96 EMD 5-9-10 WD	KENSINGTON EST. UNIT 60 .22AC			226-002	526-002
MARC McCAVOCK GEN. CONTRACTORS, INC. WELLS, RICHARD J. & ZIGGLER, PENNY S. <i>10111 WINDYBROOK DR MARIETTA, GA</i>	4-10-96 PLAT 5-2-98 EMD	KENSINGTON EST. UNIT 1 .19AC			232-002	532-001
MARC McCAVOCK GEN. CONTRACTORS, INC. PRICE, RALPH E. & BETTY L.	4-10-97 WD 6-11-97 WD	KENSINGTON EST. PT. BLK "A" .18AC		70526-007	226-001	226-007
MARC McCAVOCK GEN. CONTRACTORS, INC.	6-28-97 WD	KENSINGTON EST. PT. BLK "A" .17AC		526-006	226-001	226-008
MARC McCAVOCK GEN. CONTRACTORS, INC.	7-29-97 WD	KENSINGTON EST. PT. BLK "A" .18AC		526-009	226-001	226-009
MARC McCAVOCK GEN. CONTRACTORS, INC.	7-29-97 WD	KENSINGTON EST. PT. BLK "A" .29AC		526-011	226-001	226-010
MARC McCAVOCK GEN. CONTRACTORS, INC.	10-1-97 WD	KENSINGTON EST. PT. BLK "A" .15AC		KENSINGTON EST	226-001	226-011
MARC McCAVOCK GEN. CONTRACTORS, INC. <i>HICKS, WED B</i>	7-29-97 WD 4-22-98 CW	KENSINGTON EST. PT. BLK "B" .18AC		528-003	228-001	228-004
MARC McCAVOCK GEN. CONTRACTORS, INC.	10-1-97 WD	KENSINGTON EST. PT. BLK "B" .32AC		KENSINGTON EST	228-001	228-005
MARC McCAVOCK GEN. CONTRACTORS, INC.	5-28-97 WD	KENSINGTON EST. PT. BLK "C" .19AC			232-001	232-006
GEN. CONTRACTORS INC.	12-10-97 WD	KENSINGTON EST. PT. BLK "C" .18AC		70: KENSINGTON ESTATES UNIT 11	252-001	252-007
GEN. CONTRACTORS INC.	12-10-97 WD	KENSINGTON EST. PT. BLK "A" .16AC		70: KENSINGTON ESTATES UNIT 57	226-001	226-012
MARC McCAVOCK GEN. CONTRACTORS, INC. <i>HARTMAN, DOROTHY L. &amp; DOROTHY L. WIFE</i>	8-26-97 PLAT 4-16-98 EMD	KENSINGTON ESTATES UNIT 33			226-010	526-011
MARC McCAVOCK GEN. CONTRACTORS, INC. <i>MARGOLIS, DOROTHY L. &amp; VERA</i>	4-15-01 EMD	KENSINGTON ESTATES UNIT 33			226-008	526-008
MARC McCAVOCK GEN. CONTRACTORS, INC. <i>MARGOLIS, DOROTHY L. &amp; VERA</i>	8-26-97 PLAT 2-2-98	KENSINGTON ESTATES UNIT 39			228-004	528-003
CLARK, HUBB W. & MARGARET A. H/W	4-2-03 TR WD	KENSINGTON ESTATES UNIT 22			232-006	532-010
MARC McCAVOCK GEN. CONTRACTORS, INC. <i>CLARK, MARGARET A. &amp; HUBB W.</i>	8-26-97 PLAT 7-16-97	KENSINGTON ESTATES UNIT 10			226-009	526-009
MARC McCAVOCK GEN. CONTRACTORS, INC. <i>CLARK, MARGARET A. &amp; HUBB W.</i>	8-26-97 PLAT 9-16-97	KENSINGTON ESTATES UNIT 34			226-007	526-007
MARC McCAVOCK GEN. CONTRACTORS, INC. <i>ISNDLE, PAUL J. &amp; EVELYN R. H/W</i>	10-23-97 PLAT 4-2-98	KENSINGTON ESTATES UNIT 35			228-005, 226-011	528-004
MARC McCAVOCK GEN. CONTRACTORS, INC. <i>PRICE, RALPH E. &amp; BETTY L.</i>	10-23-97 PLAT 4-9-97 PLAT 4-9-97 PLAT	KENSINGTON ESTATES UNIT 23			228-005, 226-011	528-005
MARC McCAVOCK GEN. CONTRACTORS, INC. <i>COMEL, BRENDA L. &amp; WILFOLDING, CAROL A. H/W</i>	10-22-97 PLAT 4-22-98 EMD	KENSINGTON ESTATES UNIT 24			228-005, 226-011	526-010
MARC McCAVOCK GEN. CONTRACTORS, INC. <i>DUNN, OTIS M. &amp; JUDY A. MRSOTIE</i>	10-22-97 PLAT 9-18-97 WD	KENSINGTON ESTATES UNIT 42			226-001	526-012
MARC McCAVOCK GEN. CONTRACTORS, INC. <i>RUTLEDGE, JOHN W. &amp; SHARON A.</i>	10-22-97 PLAT 2-2-98 CW	KENSINGTON ESTATES UNIT 57			226-012	526-013
MARC McCAVOCK GEN. CONTRACTORS, INC. <i>BUYER, MARC A. TRUST</i>	8-19-96 PLAT 12-22-97 PLAT	KENSINGTON ESTATES UNIT 43			226-001	526-012
MARC McCAVOCK GEN. CONTRACTORS, INC. <i>PHILLIPS, EDWARD &amp; DARRYL E. WIFE</i>	2-4-98 PLAT 4-11-98	KENSINGTON ESTATES UNIT 43			226-001	526-012
MARC McCAVOCK GEN. CONTRACTORS, INC. <i>HAUSER, ROBERT L. &amp; FERRY, H/W</i>	4-13-98 CW 2-28-01 WD	KENSINGTON ESTATES UNIT 42			226-012	526-013
MARC McCAVOCK GEN. CONTRACTORS, INC. <i>JACKSON, JUDITH ANN</i>	2-9-98 PLAT 2-4-98	KENSINGTON ESTATES UNIT 57			226-012	526-013
MARC McCAVOCK GEN. CONTRACTORS, INC. <i>COX, MARY ANN</i>	2-19-10 W/A	KENSINGTON ESTATES UNIT 57			226-012	526-013



FINAL CONDITIONAL PLAT FOR KENSING'  
GUILFORD TOWNSHIP, HENDRICKS COUNTY, INDIANA



TOTAL AREA FOR BLOCK "C" = 245 AC.  
AREA OF PREVIOUSLY PLATTED LOTS = 600 AC.  
COMMON AREA YET TO BE PLATTED = 245 AC.



**SARATOGA**  
IN THE TOWN OF PLAINFIELD

SARATOGA ASSOCIATES LLC  
340 Century Building  
26 South Pennsylvania Street  
Indianapolis, Indiana  
46204  
317 633 4003  
FAX: 317 633 4152

LEGEND

D	SET CONCRETE MONUMENT	R.B.S.L.	REAR BUILDING SETBACK LINE
U	UTILITY	P	PATHWAY
B.S.L.	BUILDING SETBACK LINE	TL	THOROUGHFARE LANDSCAPE

7140 Waldemar Drive  
Indianapolis, Indiana  
46268-6192  
317 288 7500  
FAX: 317 291 5808  
WOOLPERT NOVEMBER, 1998

Auditor's Plat Book for CLAYMONT AT SARATOGA SEC 3 CAME FROM 21-1-33-51E 200-023

98/99 ASSESS ownship 21-1-33-51E

NAME OF OWNERS	DATE	DESCRIPTION/ACREAGE	LAND VALUE	IMPROVE- MENT VALUE	TOTAL VALUE	PERMANENT PARCEL NUMBER
C-P MORGAN COMMUNITIES LP GAGER, JASON S. & SUSAN R. HW	6/6/97 PLAT 1-26-98 WD	CLAYMONT AT SARATOGA SEC 3 LOT	126 .153AC		From	235-001
C-P MORGAN COMMUNITIES LP DEAN CARO, DARRIN G & HANNAH CRISTINA OWN STAR LEASING CO INC	6/6/97 PLAT 11-14-98 WD	CLAYMONT AT SARATOGA SEC 3 LOT	127 .10AC			235-002
C-P MORGAN COMMUNITIES LP STORCK, KENNETH D & SHELLE J HW	6/6/97 PLAT 3-6-98 WD	CLAYMONT AT SARATOGA SEC 3 LOT	128 .22AC			235-003
C-P MORGAN COMMUNITIES LP Ballard, David HARRIS, BRAN S & MICHAEL A 11-22-10 SWD	6/6/97 PLAT 9-12-98 WD	CLAYMONT AT SARATOGA SEC 3 LOT	155 .12AC			240-001
C-P MORGAN COMMUNITIES LP SALOIS, DAVID M & COLLEEN R 10-23-98 WD	6/6/97 PLAT 10-23-98 WD	CLAYMONT AT SARATOGA SEC 3 LOT	156 .12AC			240-002
C-P MORGAN COMMUNITIES LP SHIVERS, JAMES L & DANIELLE D DANK ONE, N.A. Place, Kelly B	6/6/97 PLAT 8-3-98 WD	CLAYMONT AT SARATOGA SEC 3 LOT	157 .176AC			240-003
C-P MORGAN COMMUNITIES LP JOHNSON, ROBERT MICHAEL + TRINAM	6/6/97 PLAT 5-14-98 WD	CLAYMONT AT SARATOGA SEC 3 LOT	158 .17AC			240-004
C-P MORGAN COMMUNITIES LP BOHE, BARRY J & SHARI K HW 2-8-98 WD	6/6/97 PLAT 9-15-98 WD	CLAYMONT AT SARATOGA SEC 3 LOT	159 .11AC			240-005
C-P MORGAN COMMUNITIES LP REED, SUZETTE ELIZABETH 1-25-98 WD	6/6/97 PLAT 8-3-98 WD	CLAYMONT AT SARATOGA SEC 3 LOT	160 .09AC			240-006
C-P MORGAN COMMUNITIES LP WYKEL, J K/W WD	6/6/97 PLAT 9-15-98 WD	CLAYMONT AT SARATOGA SEC 3 LOT	162 .09AC			240-007
C-P MORGAN COMMUNITIES LP WADE, ANDREW JR & CLAIRE S HW K/ASS, TERRY L Auto Conv, Ins Co	6/6/97 PLAT 9-15-98 WD	CLAYMONT AT SARATOGA SEC 3 LOT	162 .09AC			240-008
C-P MORGAN COMMUNITIES LP HICKMAN, JERRY S Sec of Housing 11-17-10 WD	6/6/97 PLAT 11-17-10 WD	CLAYMONT AT SARATOGA SEC 3 LOT	163 .09AC			240-009
C-P MORGAN COMMUNITIES LP 146, MARY A.	6/6/97 PLAT 1-12-99 WD	CLAYMONT AT SARATOGA SEC 3 LOT	164 .09AC			240-010
C-P MORGAN COMMUNITIES LP PARKS, TOMICA D WELLS, PETER M & MARK S 1-22-99 WD	6/6/97 PLAT 1-22-99 WD	CLAYMONT AT SARATOGA SEC 3 LOT	165 .09AC			240-011
C-P MORGAN COMMUNITIES LP Zell, Deborah J SIMPSON, TIMOTHY & LEXA BETH MARIE MCGADDER GENERAL CONT INL LEE DANIEL S + LINDA G LEE LINDA G. AFR.	6/6/97 PLAT 5-26-98 WD	CLAYMONT AT SARATOGA SEC 3 LOT	166 .09AC		232-007	240-012
C-P MORGAN COMMUNITIES LP TUFFORD, RONALD P & ERIN S PRINCE, RESIDENTIAL INTG INC	3-19-98 PLAT 10-20-98 WD	CLAYMONT AT SARATOGA SEC 4 LOT	197 .09AC		FROM 200-023	240-013
C-P MORGAN COMMUNITIES LP BERKHOFF, TODD A & HILL, MARIE R	3-19-98 PLAT 1-14-99 WD	CLAYMONT AT SARATOGA SEC 4 LOT	196 .09AC			240-014
C-P MORGAN COMMUNITIES LP HAUSSIN, BRENDA J.	3-19-98 PLAT 3-8-99 WD	CLAYMONT AT SARATOGA SEC 4 LOT	195 .09AC			240-015
C-P MORGAN COMMUNITIES LP MORFITT, GENEVA B Sec of Housing, Urban Development	3-19-98 PLAT 3-19-99 WD	CLAYMONT AT SARATOGA SEC 4 LOT	194 .09AC			240-016
C-P MORGAN COMMUNITIES LP WORK, MICHELLE L MILSON, LISA A SHER, S	3-19-98 PLAT 9-9-98 WD	CLAYMONT AT SARATOGA SEC 4 LOT	193 .09AC			240-017
C-P MORGAN COMMUNITIES LP REYNOLDS, KATHA A FISHER, FRED L III & DOROTHY BETH	3-19-98 PLAT 12-20-98 WD	CLAYMONT AT SARATOGA SEC 4 LOT	192 .09AC			240-018
C-P MORGAN COMMUNITIES LP WIKKEY, LISA A Washington Mutual Bank FA	3-19-98 PLAT 10-18-98 WD	CLAYMONT AT SARATOGA SEC 4 LOT	191 .09AC			240-019
C-P MORGAN COMMUNITIES LP SWISHER CHARLES R THOMAS + CUMBERLAND ELFORD, BRADLEY JAMES W	3-19-98 PLAT 9-29-98 WD	CLAYMONT AT SARATOGA SEC 4 LOT	190 .10AC			240-020
C-P MORGAN COMMUNITIES LP ARMSTRONG KEVIN D & BRANBY L TILSON, MARGARET C	3-19-98 PLAT 9-29-98 WD	CLAYMONT AT SARATOGA SEC 4 LOT	189 .11AC			240-021
C-P MORGAN COMMUNITIES LP PING, CHANLIN JR & TAMM S STUBER, BRUNO & CHARLO PRYDA	3-19-98 PLAT 9-18-98 WD	CLAYMONT AT SARATOGA SEC 4 LOT	188 .21AC			240-022
C-P MORGAN COMMUNITIES LP ALCHER, BRYAN D & DANIELLE J MC GRATH, EDWARD CAROL & KATHA MARIE 10-28-98 WD	3-19-98 PLAT 9-18-98 WD	CLAYMONT AT SARATOGA SEC 4 LOT	187 .16AC			240-023
C-P MORGAN COMMUNITIES LP JOSHAUA M. METZ KIRBY, WILLIAM R & SHARON R	3-19-98 PLAT 10-20-98 WD	CLAYMONT AT SARATOGA SEC 4 LOT	186 .11AC			240-024
C-P MORGAN COMMUNITIES LP PALPHEMSON, NANCIE J Sec of Housing & Urban Development	3-19-98 PLAT 9-14-98 WD	CLAYMONT AT SARATOGA SEC 4 LOT	185 .09AC			240-025

NAME OF OWNERS	DATE	DESCRIPTION/ACREAGE	LAND VALUE	IMPROVE- MENT VALUE	TOTAL VALUE	PERMANENT PARCEL NUMBER
C-P MORGAN COMMUNITIES LP MORRIS SUSAN K CALLIE CUSTALOT ALBERTSON E	3-19-98 PLAT 9-15-98 WD 9-5-01 WD	CLAYMONT AT SARATOGA SEC 4 LOT 184 .09AC				240-026
C-P MORGAN COMMUNITIES LP CLAYMONT AT SARATOGA HOMEOWNERS	3-19-98 PLAT 3-30-99 QCD	CLAYMONT AT SARATOGA SEC 4 LOT COMMON AREA 12 .72AC				241-001
C-P MORGAN COMMUNITIES LP JENKINS CASSANDRA R DEBILLO JOHN DEBILLO JOHN	3-19-98 PLAT 10-20-98 WD 10-25-01 WD	CLAYMONT AT SARATOGA SEC 4 LOT 169 .09AC				241-002
C-P MORGAN COMMUNITIES LP HAPPNER HELEN MARILYN SARAS HAPPNER JOHN D + EMERSON J	3-19-98 PLAT 2-27-03 WD 10-28-03 WD 9-27-06 WD	CLAYMONT AT SARATOGA SEC 4 LOT 170 .09AC				241-003
C-P MORGAN COMMUNITIES LP MILLET KEVIN C & DEBRA A	3-19-98 PLAT 10-29-98 WD	CLAYMONT AT SARATOGA SEC 4 LOT 171 .09AC				241-004
C-P MORGAN COMMUNITIES LP MURPHY DEAN ARTHUR + KAROLINE A. HJ QCD	3-19-98 PLAT 2-23-99 WD 7-15-03	CLAYMONT AT SARATOGA SEC 4 LOT 172 .09AC				241-005
C-P MORGAN COMMUNITIES LP APR 8 2001 SHER ODEO ON DECAT BON AMO MORTGAGE GROUP INC 4-6-06	3-19-98 PLAT 4-5-99 WD 3-19-98 PLAT	CLAYMONT AT SARATOGA SEC 4 LOT 173 .09AC				241-006
C-P MORGAN COMMUNITIES LP FRANK LORRAINE REGU 00024220	3-19-98 PLAT 4-9-99 WD 10-14-01 WD	CLAYMONT AT SARATOGA SEC 4 LOT 174 .09AC				241-007
C-P MORGAN COMMUNITIES LP SHEPARD CARTER A W + TIFFANY N ALBERTSON E	3-19-98 PLAT 10-29-98 WD 2-23-03 WD	CLAYMONT AT SARATOGA SEC 4 LOT 175 .09AC				241-008
C-P MORGAN COMMUNITIES LP BARNES DAVID E MCCOY ANDREW + TAMMIE W HJ	3-19-98 PLAT 10-20-98 WD 7-5-02 WD	CLAYMONT AT SARATOGA SEC 4 LOT 176 .09AC				241-009
C-P MORGAN COMMUNITIES LP HARDIN GEORGE D + KAREN S LAWIN MORTGAGE CORPORATION	3-19-98 PLAT 6-23-97 WD 10-14-02 Sher D	CLAYMONT AT SARATOGA SEC 4 LOT 177 .09AC				241-010
C-P MORGAN COMMUNITIES LP LEGG KIMBERLY A.	3-19-98 PLAT 2-1-99 WD	CLAYMONT AT SARATOGA SEC 4 LOT 178 .10AC				241-011
C-P MORGAN COMMUNITIES LP WATY COMB INVESTMENTS PAMCHA J LINDSEY MANHATTAN MFG CORP	3-19-98 PLAT 4-9-99 WD 2-7-03 SHER DD	CLAYMONT AT SARATOGA SEC 4 LOT 179 .12AC				241-012
C-P MORGAN COMMUNITIES LP BENNETT RANDY D + DAYNA L LAWIN MFG CORP	3-19-98 PLAT 1-20-99 WD 2-22-03 SHER DD	CLAYMONT AT SARATOGA SEC 4 LOT 180 .13AC				241-013
C-P MORGAN COMMUNITIES LP STORM GUEATHA LEON + CYNTHIA ANN	3-19-98 PLAT 1-12-99 WD	CLAYMONT AT SARATOGA SEC 4 LOT 181 .12AC				241-014
C-P MORGAN COMMUNITIES LP MURFIN BARRON D + SUZANNE R SCOTT TERRY E + DEBBIE ANN	3-19-98 PLAT 2-1-99 WD 10-14-02 Sher D	CLAYMONT AT SARATOGA SEC 4 LOT 182 .10AC				241-015
C-P MORGAN COMMUNITIES LP DOUGLAS RICKIE + LUANNE AULFST BANK	3-19-98 PLAT 5-5-99 WD 4-5-07 QCD	CLAYMONT AT SARATOGA SEC 4 LOT 183 .09AC				241-016
C-P MORGAN COMMUNITIES LP BROCKELMANN TONY + ENA R HJ HESSAUF HARRIS STRONG INC	3-19-98 PLAT 3-24-99 WD 7-25-01 WD	CLAYMONT AT SARATOGA SEC 4 LOT 199 .09AC				242-001
C-P MORGAN COMMUNITIES LP LOND BYCELLE SHARON HJ LOND BYCELLE M + MILLER J HJ	3-19-98 PLAT 4-4-99 WD 1-17-01 WD	CLAYMONT AT SARATOGA SEC 4 LOT 200 .09AC				242-002
C-P MORGAN COMMUNITIES LP HETTY DONALD W + STACEY E HJ THOMPSON + M + HOENIG + MARIA M HJ	3-19-98 PLAT 7-27-97 WD TEN WDS 9-5-00 WD	CLAYMONT AT SARATOGA SEC 4 LOT 201 .09AC				242-003
C-P MORGAN COMMUNITIES LP SIMMONS SCHE + LISA MOON HJ JAMES BRIAN	3-19-98 PLAT 7-22-97 WD 8-7-13 WD	CLAYMONT AT SARATOGA SEC 4 LOT 202 .09AC				242-004
C-P MORGAN COMMUNITIES LP JAMES JASON F + ANOUA R RICHMOND DEBRA J	3-19-98 PLAT 5-21-99 WD 4-9-03 WD	CLAYMONT AT SARATOGA SEC 4 LOT 203 .09AC				242-005
C-P MORGAN COMMUNITIES LP MURRAY TONY R + DEWEERT JEANINE TEN WDS	3-19-98 PLAT 8-24-99 WD 12-16-99 WD	CLAYMONT AT SARATOGA SEC 4 LOT 204 .09AC				242-006
C-P MORGAN COMMUNITIES LP PRICE JEFFREY A + SYBIL MONICA TEN WDS HJ	3-19-98 PLAT 4-27-99 WD 8-9-02 QCD	CLAYMONT AT SARATOGA SEC 4 LOT 205 .09AC				242-007
C-P MORGAN COMMUNITIES LP VONL DAVID W SHEDDEN DAVID	3-19-98 PLAT 5-17-99 WD 10-16-04 WD	CLAYMONT AT SARATOGA SEC 4 LOT 206 .14AC				242-008
C-P MORGAN COMMUNITIES LP LAYTON MARR D + SANDRA R COOPER MALVIN HJ	3-19-98 PLAT 4-23-99 WD 12-15-15 WD	CLAYMONT AT SARATOGA SEC 4 LOT 207 .13AC				242-009
C-P MORGAN COMMUNITIES LP WARRINGTON JOHN T + KATHY S BANK HARRINGTON MA	3-19-98 PLAT 6-23-99 WD 6-24-05 WD	CLAYMONT AT SARATOGA SEC 4 LOT 208 .09AC				242-010
C-P MORGAN COMMUNITIES LP CARLICK DEBBIE DEAN + MARY BETH HJ	3-19-98 PLAT 5-7-99 WD	CLAYMONT AT SARATOGA SEC 4 LOT 209 .09AC				242-011
C-P MORGAN COMMUNITIES LP HOLBEN DEBRA D BOSTON KATHY L	3-19-98 PLAT 4-9-99 WD 9-18-01 WD	CLAYMONT AT SARATOGA SEC 4 LOT 210 .09AC				242-012

NAME OF OWNERS	DATE	DESCRIPTION/ACREAGE	LAND VALUE	IMPROVEMENT VALUE	TOTAL VALUE	PERMANENT PARCEL NUMBER
C-P MORGAN COMMUNITIES LP HARRIS, CAROL 2-11-98 WD 2-11-98 WD 8-13-98 WD	3-19-98 PLAT	CLAYMONT AT SARATOGA SEC 4 LOT 211 .09AC				242-013
C-P MORGAN COMMUNITIES LP BARTLEY, LEMMY L 8-13-98 WD	3-19-98 PLAT	CLAYMONT AT SARATOGA SEC 4 LOT 212 .09AC				242-014
C-P MORGAN COMMUNITIES LP PLANK, MARK D & HATFIELD, JULIE A. 8-13-98 WD 8-13-98 WD	3-19-98 PLAT	CLAYMONT AT SARATOGA SEC 4 LOT 213 .09AC				242-015
C-P MORGAN COMMUNITIES LP EULIS, DANIEL S & GLORIA S 8-13-98 WD 8-13-98 WD	3-19-98 PLAT	CLAYMONT AT SARATOGA SEC 4 LOT 214 .09AC				242-016
MARC MCGAYOCK GEN CONTRACTORS INC BROWN, CHARLES J & THELMA J Alone, Norma Sup 4-20-98 WD	6-19-98 PLAT 6-30-98 WD 4-20-98 WD	KENSINGTON ESTATES UNIT 45 KENSINGTON ESTATES PE BLOCK A .16AC			FROM 226-013	526-014
MARC MCGAYOCK GEN CONTRACTORS INC 4-20-98 WD	4-20-98 WD	KENSINGTON ESTATES PE BLOCK A .16AC			FROM 226-001	<del>226-013</del>
MARC MCGAYOCK GEN CONTRACTORS INC 4-20-98 WD	4-20-98 WD	KENSINGTON ESTATES PE BLOCK A .16AC			FROM 226-001	<del>226-014</del>
MARC MCGAYOCK GENERAL CONTRACT INC EGBERT, ELIZABETH M. 10-11-98 WD 1-11-99 CW	10-11-98 WD 1-11-99 CW	KENSINGTON ESTATES PE BLOCK A .23AC			FROM 226-001	<del>226-015</del>
MARC MCGAYOCK GEN CONTRACT INC 4-3-98 WD	4-3-98 WD	KENSINGTON ESTATES PE BLOCK A .19AC			FROM 226-001	<del>226-016</del>
MARC MCGAYOCK GEN CONTRACT INC 4-3-98 WD	4-3-98 WD	KENSINGTON ESTATES PE BLOCK A .17AC			FROM 226-001	<del>226-017</del>
MARC MCGAYOCK GEN CONTRACT INC 4-2-98 WD	4-2-98 WD	KENSINGTON ESTATES PE BLOCK A .18AC			FROM 226-001	<del>226-018</del>
MARC MCGAYOCK GEN CONTRACT INC DIXON, DONALD D & NANCY 5-7-98 WD 9-28-98 WD	5-7-98 WD 9-28-98 WD	KENSINGTON ESTATES PE BLOCK B .22AC			FROM 228-001	<del>228-006</del>
MARC MCGAYOCK GEN CONTRACT INC BEASLEY, JAMES L & ROSA MARY 4-25-98 WD 7-27-99 CW	4-25-98 WD 7-27-99 CW	KENSINGTON ESTATES PE BLOCK A .25AC			FROM 226-001	<del>226-018</del>
MARC MCGAYOCK GEN CONTRACT INC 9-25-98 WD	9-25-98 WD	KENSINGTON ESTATES PE BLOCK C .15AC			FROM 232-001	<del>232-014</del>
MARC MCGAYOCK GEN CONTRACT INC SARGENT, FRED M & RUTH B. 6-8-98 WD 3-4-99 CW	6-8-98 WD 3-4-99 CW	KENSINGTON ESTATES PE BLOCK B .31AC			FROM 228-001	<del>228-007</del>
MARC MCGAYOCK GEN CONTRACT INC 6-8-98 WD	6-8-98 WD	KENSINGTON ESTATES PE BLOCK C .19AC .25AC			FROM 232-001	<del>232-015</del>
MARC MCGAYOCK GEN CONTRACT INC 6-8-98 WD	6-8-98 WD	KENSINGTON ESTATES PE BLOCK B .14AC			FROM 228-001	<del>228-008</del>
MARC MCGAYOCK GEN CONTR INC 6-8-98 WD	6-8-98 WD	KENSINGTON ESTATES PE BLOCK B .3AC, .28AC			FROM 228-001	<del>228-009</del>
MARC MCGAYOCK GEN CONTR INC 6-8-98 WD	6-8-98 WD	KENSINGTON ESTATES PE BLOCK A .22AC			FROM 226-001	<del>226-019</del>
MARC MCGAYOCK GEN CONTR INC 6-8-98 WD	6-8-98 WD	KENSINGTON ESTATES PE BLOCK A .23AC			FROM 226-001	<del>226-020</del>
MARC MCGAYOCK GEN CONTR INC 6-8-98 WD	6-8-98 WD	KENSINGTON ESTATES PE BLOCK A .12AC, .26AC			FROM 226-001	<del>226-021</del>
MARC MCGAYOCK GEN CONTR INC 6-8-98 WD	6-8-98 WD	KENSINGTON ESTATES PE BLOCK A .44AC, .16AC			FROM 226-001	<del>226-022</del>
MARC MCGAYOCK GEN CONTR INC 6-8-98 WD	6-8-98 WD	KENSINGTON ESTATES PE BLOCK A .21AC			FROM 226-001	<del>226-023</del>
MARC MCGAYOCK GEN CONTR INC 6-8-98 WD	6-8-98 WD	KENSINGTON ESTATES PE BLOCK A .8AC			FROM 226-001	<del>226-024</del>
MARC MCGAYOCK GEN CONTR INC DICKMAN, HERBERT C & CATHERINE 8-7-98 WD 8-13-98 WD	8-7-98 WD 8-13-98 WD	KENSINGTON ESTATES UNIT 13 .19AC			FROM 226-014	526-015
MARC MCGAYOCK GEN CONTR INC 8-7-98 WD	8-7-98 WD	KENSINGTON ESTATES UNIT 13 .19AC			FROM 232-013	532-012
MARC MCGAYOCK GEN CONTR INC 8-7-98 WD	8-7-98 WD	KENSINGTON ESTATES UNIT 19 .09AC			FROM 228-006	528-006
MARC MCGAYOCK GEN CONTR INC 8-7-98 WD	8-7-98 WD	KENSINGTON ESTATES UNIT 20 .13AC			FROM 228-006	528-007
MARC MCGAYOCK GEN CONTR INC 8-7-98 WD	8-7-98 WD	KENSINGTON ESTATES PE BLOCK A .22AC			FROM 226-001	<del>226-025</del>

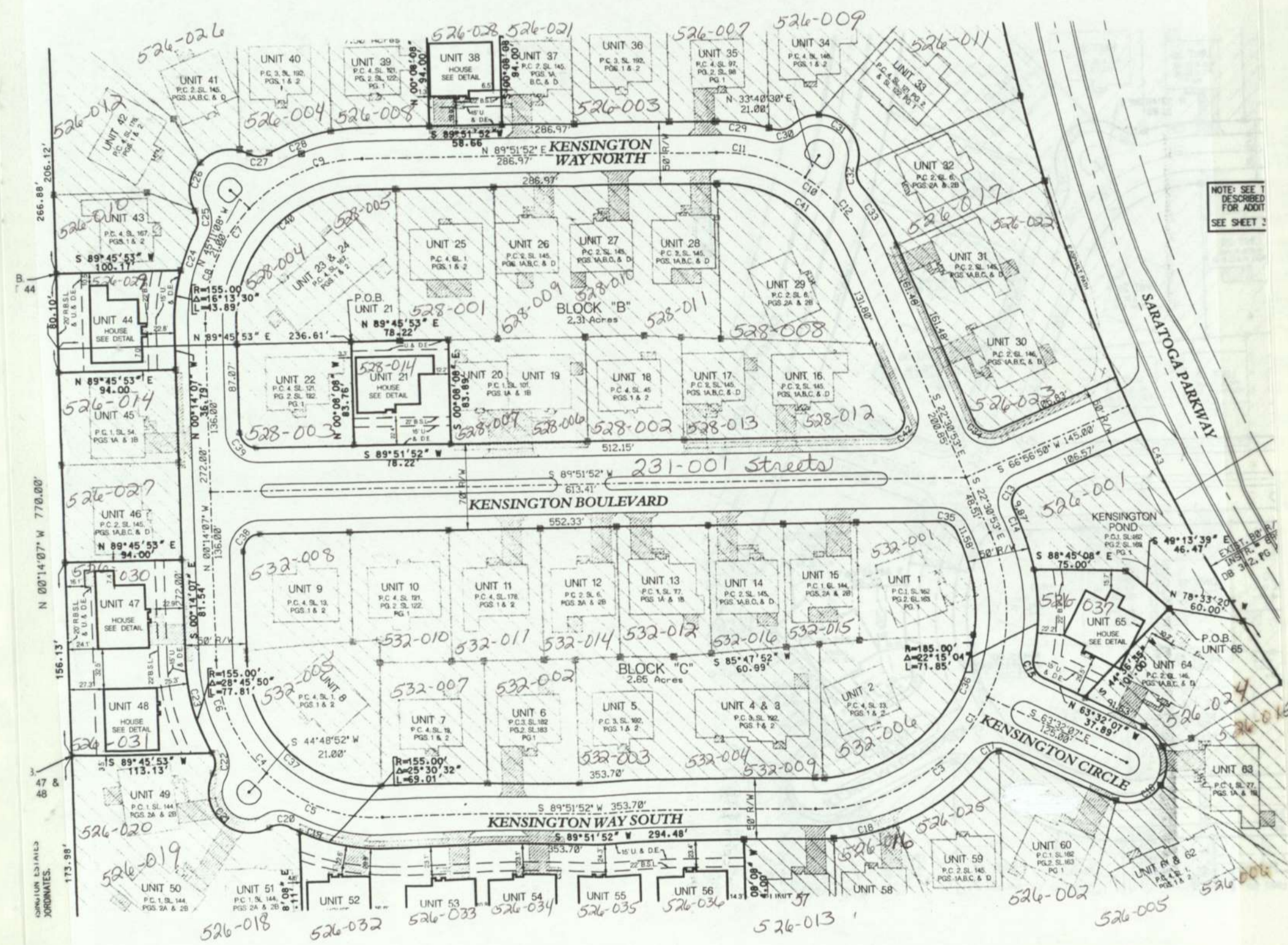
Auditor's Plat Book for PLAINFIELD Township 21-1-33-51E

NAME OF OWNERS	DATE	DESCRIPTION/ACREAGE	LAND VALUE	IMPROVE- MENT VALUE	TOTAL VALUE	PERMANENT PARCEL NUMBER
MARC MCGAVOCK GENERAL CONTRACTORS INC BUZASH CAROLYN A	10-21-98 PLAT 11-20-98 CMD	KENSINGTON ESTATES UNIT 15 .14AC				532-015
MARC MCGAVOCK GENERAL CONTRACTORS INC LADBE WILLIAM H	10-21-98 PLAT 11-10-98 CMD	KENSINGTON ESTATES UNIT 49 .19AC				526-020
MARC MCGAVOCK GENERAL CONTRACTORS INC COPELAND JAMES E & NANCY H	10-21-98 PLAT 11-10-98 CMD	KENSINGTON ESTATES UNIT 50 .28AC				526-019
MARC MCGAVOCK GENERAL CONTRACTORS INC WOMACK BARRY N & PHYLLIS M	10-21-98 PLAT 12-3-98 CMD	KENSINGTON ESTATES UNIT 51 .21AC				526-018
MARC MCGAVOCK GENERAL CONTRACTORS INC BARNES HELEN D	12-4-98 PLAT 12-17-98 CMD	KENSINGTON ESTATES UNIT 12 .15AC				532-014
MARC MCGAVOCK GENERAL CONTRACTORS INC LOCKE JAMES E & JACQUELINE G	12-4-98 PLAT 1-22-99 CMD	KENSINGTON ESTATES UNIT 29 .17AC				528-008
MARC MCGAVOCK GENERAL CONTRACTORS INC REED LINDA R	12-4-98 PLAT 1-22-99 CMD	KENSINGTON ESTATES UNIT 32 .22AC				526-017
MARC MCGAVOCK GENERAL CONTRACTORS INC AHERA ROSE M	12-4-98 PLAT 1-22-99 CMD	KENSINGTON ESTATES UNIT 58 .17AC				526-016
						FROM:
SENCER CHRISTOPHER & LORRAINE A MORGAN Sincerely, Christopher & Lorraine Morgan DEED OIL INC Plainfield	7-17-97 BRD 12-11-98 CMD	PT E 1/2 33-15-1E .84AC		PT. TO R.O.U.,	2-17.84	200-024
SENCER CHRISTOPHER & LORRAINE A MORGAN Sincerely, Christopher & Lorraine Morgan DEED OIL INC Plainfield	7-17-97 BRD 1-6-99 CMD	PT E 1/2 33-15-1E .90AC				200-025
MARC MCGAVOCK GENERAL CONTRACTORS INC	4-9-99 CMD	KENSINGTON ESTATES, PE BLOCK A .18AC		PT 0226-027 Unit 46 526-027, 031 47, 48		FROM 226-001 226-026
MARC MCGAVOCK GEN CONTRACTORS INC	4-9-99 CMD	KENSINGTON ESTATES, PE BLOCK A .35AC		PT 0226-032-036 Units 02-58		FROM 226-001 226-027
MARC MCGAVOCK GEN CONTRACTORS INC YOUNG JOHN H & CROTHY L	4-9-99 CMD 5-6-99 CMD	KENSINGTON ESTATES, PE BLOCK A .24AC		PT 0226-034 Unit 64		FROM 226-001 226-028
MOLES, EUGENE & CHERYL	5-7-99 CMD	KENSINGTON ESTATES, PE BLOCK B .16AC		PT 0228-009 Unit 26		FROM 228-009 226-029
Wooden, James A & Robert W Wooden, John & Margaret, Illinois Wooden, Robert A & Sharon, Illinois SECRETARY OF HOUSING DEVELOPMENT Parker, Theodore D & Sharon WESTON, RYAN S & KRISTIN M. H/W	3-24-00 10-21-00 3-2-01 1-30-01 2-23-01	Horsington Estates Unit 6 CLAYMONT AT SARATOGA SEC 4 LOT 197 CLAYMONT AT SARATOGA SEC 4 LOT 200				532-009 240-013 242-002
Sabornson, Kristina & Debra M Maitte, Kristina & Debra M EMERSON, DORIS HESSON, BARBARA E & MONTGOMERY Wallace Robert E. + Trustee Theresa J. H/W	4-15-00 9-12-00 9-13-00 9-13-00 9-24-00	Kensington Estates Unit 19 KENSINGTON ESTATES 10-8-09 EXD UNIT 3				528-006 532-009
Kenderson, Robert R Debra Maitte Saratoga Homeowners Assoc. CLAYMONT AT SARATOGA HOMEOWNERS ASSOC.	5-16-00 1-7-00 3-19-98 3-30-99	CLAYMONT AT SARATOGA SEC 4 LOT 204 CLAYMONT AT SARATOGA SEC 4 Common Area 13 .11 AC				242-006 487-001
THOMPSON, LIA & MARIE M. H/W Thompson, Harmon	2-4-02 3-8-02	CLAYMONT AT SARATOGA SEC 4 LOT 201				242-003
Debra Maitte Maitte, Kristina & Debra M SARATOGA HOMEOWNERS ASSOC. Arce Francisco A & Maribel R. H/W	3-10-02 4-22-02 1-25-02	Kensington Estates Unit 6 CLAYMONT AT SARATOGA SEC 4 LOT 199 09 AC				532-002 241-002
SECRETARY OF HOUSING DEVELOPMENT DARKER ADAM J SECRETARY OF HOUSING DEVELOPMENT WEATHERS, PATRICIA SECRETARY OF HOUSING DEVELOPMENT Williamson, Brent & Kay H/W	5-30-02 10-17-02 11-27-02 2-22-03 4-24-03	CLAYMONT AT SARATOGA SEC 4 LOT 191 .09 AC CLAYMONT AT SARATOGA SEC 4 LOT 197 .09 AC CLAYMONT AT SARATOGA SEC 4 LOT 190 .13 AC				240-019 241-010 241-013

NAME OF OWNERS	DATE	DESCRIPTION/ACREAGE	LAND VALUE	IMPROVE- MENT VALUE	TOTAL VALUE	PERMANENT PARCEL NUMBER
MARC MOGAVOCK GENERAL CONTRACTORS INC ORIGINAL JOSEPH & KATHRYN Joseph & Kathryn Trust	8-30-99 PLAT 9-16-99 CWD 6-12-13 PRD	KENSINGTON ESTATES UNIT 37			FROM 226-021	526-021
ROBERT ELIZABETH M WILLIAMS, NELLIE M & SETH SUGAR LANE SUGAR LANE TRUST	8-30-99 PLAT 8-23-07 CWD	KENSINGTON ESTATES UNIT 31			FROM 226-015	526-022
BEASLEY JAMES E & ROSE MARY WERTZ, DARLENE A.	8-30-99 PLAT 3-1-03 PRD 6-16-03 CWD 8-23-07 CWD	KENSINGTON ESTATES UNIT 30			FROM 226-018	526-023
YOUNG JOHN H & DOROTHY W YOUNG, TERRY & NAU'S HOWA HISA TRUST	8-30-99 PLAT 8-23-07 CWD	KENSINGTON ESTATES UNIT 64			FROM 226-029	526-024
MARC MOGAVOCK GENERAL CONTRACTORS INC COLEBY BENJAMIN D & NELLIE J WAGGONER, HARRY K & JAMES SAMA PLAN	8-30-99 PLAT 9-16-99 CWD 6-24-00 CWD 11-26-13 WD	KENSINGTON ESTATES UNIT 59			FROM 226-023	526-025
MARC MOGAVOCK GENERAL CONTRACTORS INC DAVISSON JOHN MILLER, J. WILLIAM K.	8-30-99 PLAT 9-10-99 CWD 12-6-05 CWD	KENSINGTON ESTATES UNIT 41			FROM 226-020	526-026
MOLES A EUGENE & CHERYL	8-30-99 PLAT	KENSINGTON ESTATES UNIT 26			FROM 228-010	528-009
MARC MOGAVOCK GENERAL CONTRACTORS INC FREDMAN RAYMOND D & PEGGY E HARLEY ANNE S	8-30-99 PLAT 9-23-99 CWD 11-22-00 CWD	KENSINGTON ESTATES UNIT UNIT 27			FROM 228-009	528-010
MARC MOGAVOCK GENERAL CONTRACTORS INC BRINKMANN ROBERT E & MARY ANN	8-30-99 PLAT 10-22-99 CWD	KENSINGTON ESTATES UNIT 28			FROM 228-009	528-011
SARGENT FRED M & RUTH B SARGENT, FRED M & RUTH B H/W & COLUNS, LORRA	8-30-99 PLAT 9-30-99 CWD 11-10-99 CWD 5-3-00 WD	KENSINGTON ESTATES UNIT 16			FROM 228-007	528-012
SARGENT FRED M & RUTH B MARC MOGAVOCK GENERAL CONTRACTORS INC	8-30-99 PLAT 9-30-99 CWD 11-10-99 CWD	KENSINGTON ESTATES UNIT 17			FROM 228-007	528-013
BARKER RICHARD E & MARJORIE R BARKER RICHARD E & MARJORIE R FAMILY TRUST & I ESTD 12-13-99 IGD	11-10-99 CWD 12-13-99 IGD	"				"
MARC MOGAVOCK GENERAL CONTRACTORS INC FREDMAN RAYMOND D & PEGGY E HARLEY ANNE S	8-30-99 PLAT 10-22-99 CWD	KENSINGTON ESTATES UNIT 14			FROM 232-015	532-016
MARC MOGAVOCK GENERAL CONTRACTORS INC ST CLAIR JAMES & BERNICE H/W	8-30-99 PLAT 9-10-99 CWD 1-26-00 CWD	KENSINGTON ESTATES UNIT 46			FROM 226-027	526-027
MARC MOGAVOCK GENERAL CONTRACTORS INC WILLIAMS JOHN LARRY & NANCY ANN	3-1-00 PLAT 3-3-00 CWD	KENSINGTON ESTATES UNIT 21 .15AC			FROM 228-008	528-014
MARC MOGAVOCK GENERAL CONTRACTORS INC BAYLIFF LOREN & LOLA ROACH LOUISE LOREN ROACH LIVING TRUST	3-1-00 PLAT 3-3-00 CWD 10-13-06 WD 7/18/12 WD	KENSINGTON ESTATES UNIT .38 .13AC			FROM 226-021	526-028
MARC MOGAVOCK GENERAL CONTRACTORS INC WESTENBARGER BERTHIE JOHN, SON OF JUDY K WESTENBARGER TRUST	3-1-00 PLAT 3-3-00 CWD 11-12-00 CWD	KENSINGTON ESTATES UNIT 44 .17AC			FROM 226-026	526-029
MARC MOGAVOCK GENERAL CONTRACTORS INC FOSSMEYER STEPHEN D & JUDITH A	3-1-00 PLAT 3-3-00 CWD	KENSINGTON ESTATES UNIT 47 .17AC			FROM 226-027	526-030
MARC MOGAVOCK GENERAL CONTRACTORS INC REMELIUS ROBERT M & WIDENER CEMAS STANES	3-1-00 PLAT 3-3-00 CWD 11-13-13 WD	KENSINGTON ESTATES UNIT 48 .17AC			FROM 226-027	526-031
MARC MOGAVOCK GENERAL CONTRACTORS INC CAGLE STEVEN S REVOCABLE TRUST CAGLE, STEVEN S & LADY H/W	3-1-00 PLAT 3-3-00 CWD 11-15-09 WD	KENSINGTON ESTATES UNIT 52			FROM 226-027	526-032
MARC MOGAVOCK GENERAL CONTRACTORS INC BURNETT SANDRA K BURNETT, JOHN M	3-1-00 PLAT 3-3-00 CWD 6-21-00 WD	KENSINGTON ESTATES UNIT 53			FROM 226-027	526-033
MARC MOGAVOCK GENERAL CONTRACTORS INC ANDERSON NORMAN D & NEKI C ANDRADA H ANDERSON, NEKI C & ANDRADA H	3-1-00 PLAT 3-3-00 CWD 6-19-09 WD	KENSINGTON ESTATES UNIT 54			FROM 226-028	526-034
MARC MOGAVOCK GENERAL CONTRACTORS INC FORD LUCILLE Faith Ann L FORD, LUCILLE Faith Ann L TRUST FORD, LUCILLE Faith Ann L TRUST	3-1-00 PLAT 3-3-00 CWD 4-2-13 PRD	KENSINGTON ESTATES UNIT 55			FROM 226-028	526-035
MARC MOGAVOCK GENERAL CONTRACTORS INC WARREN RUSSELL L & KAREN A	3-1-00 PLAT 3-3-00 CWD	KENSINGTON ESTATES UNIT 56			FROM 226-028	526-036
MARC MOGAVOCK GENERAL CONTRACTORS INC GRAHAM TEDD & ALEXANDRIA E GRAHAM, ALEXANDRIA E GRAHAM, ALEXANDRIA E TRUST	3-1-00 PLAT 3-21-00 CWD 10-8-05 CWD 8-15-08 CWD	KENSINGTON ESTATES UNIT 65 .18 AC			FROM 226-024	526-037
ROGERS JANI M & SMITH JANI M & SMITH TRUST	3-1-00 PLAT 3-3-00 CWD 7-22-02 PRD	KENSINGTON ESTATES UNIT 65 .18 AC			FROM 226-024	526-037
DAVIS HOMES, LLE	3-12-02 WD	PT. NE 1/4 33-15-1E ALL TO THE Addec K at Saratoga Sec 2			FR. 200-021, 026	200-029
SARATOGA ASSOC. LLE	4-28-94 WD 5-21-01 PRD 6-27-03 WD	PT. NE 1/4 33-15-1E TO ACCORD, AUGUSTA Woods 200-025, 200-002			Amended from 200-021	200-026

Kensington Estates

Plat completed  
5-11-00



526-026  
526-027  
526-028

NAME OF OWNERS	DATE	DESCRIPTION/ACREAGE	LAND VALUE	IMPROVE- MENT VALUE	TOTAL VALUE	PERMANENT PARCEL NUMBER
SARATOGA ASSOCIATES LLC HUGLUM Woods Home LLC INC	1-8-03 PLAT 12-4-13 CUD	AUGUSTA WOODS LOT CA "D" .61 AC			FROM 200-021	227-001
SARATOGA ASSOCIATES LLC Bowen MACK J + Andrea G HIW	1-8-03 PLAT 1-20-11 W0 9-4-13 CUD	AUGUSTA WOODS LOT 3 .23 AC			FROM 200-021 & 200-026	227-002
SARATOGA ASSOCIATES LLC COOPER, (ARMEN)	1-8-03 PLAT 8-21-09 W0 4-26-10 W0	AUGUSTA WOODS LOT 4 .23 AC			FROM 200-021	227-003
SARATOGA ASSOCIATES LLC Augusta Group LLC Annette Charles & Helena W/W	1-8-03 PLAT 3-2-00 8-16-05 W0	AUGUSTA WOODS LOT 5 .24 AC			FROM 200-021	227-004
SARATOGA ASSOCIATES LLC Augusta Group LLC Devlin, Brian L + Purkey & Amy Trust Trustees	1-8-03 PLAT 3-2-00 8-26-09 W0	AUGUSTA WOODS LOT 6 .30 AC			FROM 200-021	227-005
SARATOGA ASSOCIATES LLC Westport Homes Inc Fletcher Edward + Michelle G HIW	1-8-03 PLAT 8-30-11 W0 2-25-14 CUD	AUGUSTA WOODS LOT 7 .29 AC			FROM 200-021	227-006
SARATOGA ASSOCIATES LLC MCLAIN, MARYAN V	1-8-03 PLAT 5-14-07 W0	AUGUSTA WOODS LOT 8 .19 AC			FROM 200-021	227-007
SARATOGA ASSOCIATES LLC Green, Michael + Lynn HIW	1-8-03 PLAT 1-28-11 W0 4-5-14 CUD	AUGUSTA WOODS LOT 9 .18 AC			FROM 200-021	227-008
SARATOGA ASSOCIATES LLC Lynn, Michael W + Mary E HIW	1-8-03 PLAT 1-28-11 W0 9-9-14 CUD	AUGUSTA WOODS LOT 10 .18 AC			FROM 200-021	227-009
SARATOGA ASSOCIATES LLC Mills David L + Deborah A HIW	1-8-03 PLAT 1-28-11 W0 8-4-14 CUD	AUGUSTA WOODS LOT 11 .18 AC			FROM 200-021	227-010
SARATOGA ASSOCIATES LLC Schuler Tim + Jenni HIW	1-8-03 PLAT 1-28-11 W0 3-5-14 CUD	AUGUSTA WOODS LOT 12 .18 AC			FROM 200-021	227-011
SARATOGA ASSOCIATES LLC Augusta Group LLC Fleming, Michael + Betty J HIW	1-8-03 PLAT 1-28-11 W0 4-1-14 CUD	AUGUSTA WOODS LOT 13 .18 AC			FROM 200-021	227-012
SARATOGA ASSOCIATES LLC Augusta Group LLC Hanna, Richard + Sherry HIW	1-8-03 PLAT 1-28-11 W0 4-1-14 CUD	AUGUSTA WOODS LOT 14 .18 AC			FROM 200-026	227-013
SARATOGA ASSOCIATES LLC Augusta Group LLC Gentry, William R + Michelle G HIW	1-8-03 PLAT 1-28-11 W0 1-5-05 W0 5-9-06 W0	AUGUSTA WOODS LOT 15 .30 AC			FROM 200-026	227-014
SARATOGA ASSOCIATES LLC Miles James + Barbara HIW	1-8-03 PLAT 5-15-11 W0 5-16-13 W0	AUGUSTA WOODS LOT 16 .18 AC			FROM 200-026	227-015
SARATOGA ASSOCIATES LLC Hortwick Joseph + Terri HIW	1-8-03 PLAT 1-28-11 W0 9-5-14 CUD	AUGUSTA WOODS LOT 17 .18 AC			FROM 200-026	227-016
SARATOGA ASSOCIATES LLC Augusta Woods HIW Assoc. INC	1-8-03 PLAT 12-7-13 W0	AUGUSTA WOODS LOT CA "E" .09 AC			FROM 200-026	227-017
SARATOGA ASSOCIATES LLC	1-8-03 PLAT 12-4-13 W0	AUGUSTA WOODS LOT CA "F" .57 AC			FROM 200-026	229-001
SARATOGA ASSOCIATES LLC Augusta Group LLC Stevens, James M HIW	1-8-03 PLAT 4-20-11 W0 5-20-12 W0 8-12-00 W0 11-28-12 CUD	AUGUSTA WOODS LOT 18 .19 AC			FROM 200-026	229-002
SARATOGA ASSOCIATES LLC Augusta Group LLC Grove, Ronald + Adelle HIW	1-8-03 PLAT 9-15-07 W0 6-19-14 W0 12-28-14 W0	AUGUSTA WOODS LOT 19 .28 AC			FROM 200-026	229-003
SARATOGA ASSOCIATES LLC Lebel, Joan Scott HIW	1-8-03 PLAT 6-30-11 W0 7-1-13 CUD	AUGUSTA WOODS LOT 20 .18 AC			FROM 200-026	229-004
SARATOGA ASSOCIATES LLC Fulford, Karri HIW	1-8-03 PLAT 2-2-11 W0 3-27-11 W0 3-27-11 W0	AUGUSTA WOODS LOT 21 .18 AC			FROM 200-026	229-005
SARATOGA ASSOCIATES LLC Yoon, Spangmo + Sky Young HIW	1-8-03 PLAT 4-15-09 W0 10-21-09 W0	AUGUSTA WOODS LOT 22 .18 AC			FROM 200-026	229-006
SARATOGA ASSOCIATES LLC Boyer, Mark J HIW	1-8-03 PLAT 4-15-09 W0 5-2-11 W0	AUGUSTA WOODS LOT 23 .18 AC			FROM 200-026	229-007
SARATOGA ASSOCIATES LLC Johnson, Marvin + Helen HIW	1-8-03 PLAT 8-21-09 W0 12-22-09 W0	AUGUSTA WOODS LOT 24 .18 AC			FROM 200-026	229-008
SARATOGA ASSOCIATES LLC Augusta Group LLC Hanna, Richard + Sherry HIW	1-8-03 PLAT 4-1-14 CUD 7-1-14 W0	AUGUSTA WOODS LOT 25 .18 AC			FROM 200-026	229-009
SARATOGA ASSOCIATES LLC Clark, Stephen C HIW	1-8-03 PLAT 5-5-08	AUGUSTA WOODS LOT 26 .18 AC			FROM 200-026	229-010
SARATOGA ASSOCIATES LLC Hester, Dave B + Brenda Ann HIW	1-8-03 PLAT 11-23-11 W0 7-24-12 CUD	AUGUSTA WOODS LOT 27 .18 AC			FROM 200-026	229-011
SARATOGA ASSOCIATES LLC YABLONOWSKI, RANDALL G + ANDREA L HIW	1-8-03 PLAT 1-28-11 W0 9-15-08 W0	AUGUSTA WOODS LOT 28 .23 AC			FROM 200-026	229-012



NAME OF OWNERS	DATE	DESCRIPTION/ACREAGE	LAND VALUE	IMPROVE- MENT VALUE	TOTAL VALUE	PERMANENT PARCEL NUMBER
SARATOGA ASSOCIATES-LLC <i>Westport Homes Inc TO DISCO EMILY SUZANNE &amp; ANADIM</i>	1-8-03 PLAT <i>6-30-11 HW 11/27/12 CW</i>	AUGUSTA WOODS LOT 29 .37 AC			FROM 200-026	229-013
SARATOGA ASSOCIATES LLC <i>Westport Homes Inc Ludlow, David L</i>	1-8-03 PLAT <i>11-27-11 HW 7-11-12 CW</i>	AUGUSTA WOODS LOT 30 .27 AC			FROM 200-026	229-014
SARATOGA ASSOCIATES LLC <i>M/I Homes of Indiana Sawyer, Derek Gene &amp; Britney D. Sawyer</i>	1-8-03 PLAT <i>11-27-11 HW 4-14-12 HW</i>	AUGUSTA WOODS LOT 31 .24 AC			FROM 200-026 & 200-021	229-015
SARATOGA ASSOCIATES LLC <i>Daugh, Robert R &amp; Jerry L HW</i>	1-8-03 PLAT <i>9-3-08 HW</i>	AUGUSTA WOODS LOT 34 .21 AC			FROM 200-026 & 200-021	233-006
SARATOGA ASSOCIATES LLC <i>Westport Homes Inc Davis, Nicholas D</i>	1-8-03 PLAT <i>5-20-11 HW 12-20-11 HW</i>	AUGUSTA WOODS LOT 35 .18 AC			FROM 200-026 & 200-021	232-005
SARATOGA ASSOCIATES LLC <i>Westport Homes Inc Dorothy Thomas &amp; Brian H HW</i>	1-8-03 PLAT <i>6-30-11 HW 9-12-12 CW</i>	AUGUSTA WOODS LOT 36 .18 AC			FROM 200-026 & 200-021	232-004
SARATOGA ASSOCIATES LLC <i>Westport Homes Inc Hoff, Paul E &amp; Bonnie J HW</i>	1-8-03 PLAT <i>6-30-11 HW 11-14-12 CW</i>	AUGUSTA WOODS LOT 37 .18 AC			FROM 200-026 & 200-021	232-003
SARATOGA ASSOCIATES LLC <i>Westport Homes Inc Kimo, William S &amp; Susan J HW William S Kimo b-19-15 HW</i>	1-8-03 PLAT <i>12-14-05 HW 12-14-05 HW b-19-15 HW</i>	AUGUSTA WOODS LOT 38 .21 AC			FROM 200-026 & 200-021	232-002
SARATOGA ASSOCIATES LLC <i>Westport Homes Inc Wells, Charles</i>	1-8-03 PLAT <i>6-30-11 HW 10-13-11 HW</i>	AUGUSTA WOODS LOT 39 .28 AC			FROM 200-026 & 200-021	232-001
ROMANI, JOEL A. & ROMANI, REBECCA <i>Remo, Joseph R IAH HW</i>	8-21-06 <i>12-2-11 HW</i>	CLAYMONT AT SARATOGA SEC 4 LOT 173 .09 AC				241-006
SEC OF U.U.D. CW <i>Andrus, Christina Lynn First Horizon Home Loans</i>	7-27-06 <i>8-30-06 HW 8-13-07 HW</i>	CLAYMONT AT SARATOGA SEC 4 LOT 193 .09 AC				240-017
SCHWITTMAN, SHAWN D. & HRIDY, N. CW	7-25-06	CLAYMONT AT SARATOGA SEC 4 LOT 199 .09 AC				242-001
MARTIN JEFFREY W. & LISA M. HW	8-30-06	CLAYMONT AT SARATOGA SEC 3 LOT 197 .10 AC				235-002
THE SPRINGS AT SARATOGA LLC <i>Jucker, Amberly J</i>	10-17-06 <i>7-9-08 HW</i>	THE SPRINGS AT SARATOGA CONDO PHASE 4 BLDG 18 UNIT A .05 AC			FROM 239-002	505-001
THE SPRINGS AT SARATOGA LLC <i>Blanton, Melissa J &amp; Rose, Jennie W &amp; Fox, Tommy D. HW</i>	10-17-06 <i>10-1-09 HW</i>	THE SPRINGS AT SARATOGA CONDO PH 4 BLDG 18 UNIT B .04 AC			FROM 239-002	505-002
THE SPRINGS AT SARATOGA LLC <i>Hoffke, Brad A</i>	10-17-06 <i>12-21-09 HW</i>	THE SPRINGS AT SARATOGA CONDO PH 4 BLDG 18 UNIT C .04 AC			FROM 239-002	505-003
THE SPRINGS AT SARATOGA LLC <i>Evelling, Judy C.</i>	10-17-06 <i>3-8-07 HW</i>	THE SPRINGS AT SARATOGA CONDO PH 4 BLDG 18 UNIT D .05 AC			FROM 239-002	505-004
THE SPRINGS AT SARATOGA LLC <i>Dubin, Mark H HW DUBIN, MARK &amp; DENISE A HW</i>	10-17-06 <i>4-24-09 HW 4-15-10 HW</i>	THE SPRINGS AT SARATOGA CONDO PH 4 BLDG 19 UNIT A .05 AC Unit D	See computer notes		FROM 239-002	506-001
THE SPRINGS AT SARATOGA LLC <i>Karen A</i>	10-17-06 <i>12-16-09 HW 7-11-14 HW</i>	THE SPRINGS AT SARATOGA CONDO PH 4 BLDG 19 UNIT B C .04 AC	See computer notes		FROM 239-002	506-002
THE SPRINGS AT SARATOGA LLC <i>Homes LLC Mendelgrass, Timothy L &amp; Sally E HW</i>	10-17-06 <i>5-26-11 HW 5-2-13 HW</i>	THE SPRINGS AT SARATOGA CONDO PH 4 BLDG 19 UNIT B .04 AC	See computer notes		FROM 239-002	506-003
THE SPRINGS AT SARATOGA LLC <i>Dubin, Mark H &amp; Link, Wendy A HW DUBIN, MARK &amp; WENDY A HW</i>	10-17-06 <i>12-16-09 HW 4-15-10 HW</i>	THE SPRINGS AT SARATOGA CONDO PH 4 BLDG 19 UNIT D A .05 AC	See computer notes		FROM 239-002	506-004
Saratoga Housing Partners LLC <i>Emmanuel Saratoga Community LLC Little, Charles A. HW</i>	Annexed <i>9-7-07 4-16-07</i>	P.N.E. # 33-15-1E 1.05 AC Kensington Est. Unit 4			From 06-1-33-51E 200-027	532-037
Sec of Housing partners <i>Bammann, Austin &amp; Bethany Walton, Paige same as Kinsella, Walter</i>	2-16-07 <i>11/20/07 HW 8-24-07 HW</i>	Claymont at Saratoga Sec. 4 Lot 183 .09 AC Claymont at Saratoga Sec 4 Lot 214 .09 AC				241-016 242-016
Brammer, Frank R wife and <i>Kinsella, Walter &amp; Kinsella, Paige same as in last.</i> Brammer Family Trust <i>Red, Randall A.</i>	11-27-07 HW <i>4-1-14 AC 4-27-14 HW 12-21-07 HW</i>	Kensington Est Unit 7 .19 AC Kensington Est Unit 320				532-007 526-017
Oliver, Shirley J Paschall, Karen J	3-25-08 HW <i>3-25-08 HW</i>	Claymont at Saratoga Sec 4 Lot 197				240-013
Sec of Housing partners <i>Sec of Housing partners Coxman, Amy SARA HW</i>	6-5-08 <i>11-28-10 HW 8-13-08 HW 2-20-14 HW</i>	Claymont at Saratoga Sec. 4 Lot 198 .09 AC				240-018

NAME OF OWNERS	DATE	DESCRIPTION/ACREAGE	LAND VALUE	IMPROVE- MENT VALUE	TOTAL VALUE	PERMANENT PARCEL NUMBER
DAVIS-HOMES LLC <i>Paddock at Saratoga Homeowner's Assoc., Inc. (H)</i>	2-25-03 PLAT <i>1-16-04 W</i>	THE PADDOCK AT SARATOGA SEC 1A LOT CA "B" .18 AC			FROM 200-029	234-001
DAVIS-HOMES LLC <i>Walter, Beverly M. Island Lakes II</i>	2-25-03 PLAT <i>2-24-03 W 4-30-10 W</i>	THE PADDOCK AT SARATOGA SEC 1A LOT 1 .18 AC			FROM 200-029	234-002
DAVIS-HOMES LLC <i>DAVID K MAN SATTAN CASH EMILY SATTAN ROS Island Lakes II</i>	2-25-03 PLAT <i>2-17-06 W 6-11-10 W</i>	THE PADDOCK AT SARATOGA SEC 1A LOT 2 .18 AC			FROM 200-029	234-003
DAVIS-HOMES LLC <i>Island Lakes II</i>	2-25-03 PLAT <i>4-29-03 W 7-11-03 W</i>	THE PADDOCK AT SARATOGA SEC 1A LOT 3 .19 AC			FROM 200-029	234-004
DAVIS-HOMES LLC <i>Sharon, Sabrina D &amp; Michael W/H</i>	2-25-03 PLAT <i>11-3-05 W</i>	THE PADDOCK AT SARATOGA SEC 1A LOT 4 .20 AC			FROM 200-029	234-005
DAVIS-HOMES LLC <i>SWAN S. TRUST W/D Misso, James A &amp; Julie C W/D</i>	2-25-03 PLAT <i>5-19-06 W 7-10-07 W</i>	THE PADDOCK AT SARATOGA SEC 1A LOT 5 .21 AC			FROM 200-029	234-006
DAVIS-HOMES LLC <i>Sibbo, Timothy A &amp; Jennifer R W/H</i>	2-25-03 PLAT <i>5-4-04 W 7-1-10 W</i>	THE PADDOCK AT SARATOGA SEC 1A LOT 6 .22 AC			FROM 200-029	234-007
DAVIS-HOMES LLC <i>Holt, John W.</i>	2-25-03 PLAT <i>10-4-03 W</i>	THE PADDOCK AT SARATOGA SEC 1A LOT 7 .24 AC			FROM 200-029	234-008
DAVIS-HOMES LLC <i>Burns, George C &amp; Nancy A W Elizabeth Garcia J</i>	2-25-03 PLAT <i>9-1-11 W</i>	THE PADDOCK AT SARATOGA SEC 1A LOT 8 .34 AC			FROM 200-029	234-009
DAVIS-HOMES LLC <i>Takem, Timothy &amp; Emmy</i>	2-25-03 PLAT <i>7-7-04 W</i>	THE PADDOCK AT SARATOGA SEC 1A LOT 9 .21 AC			FROM 200-029	234-010
DAVIS-HOMES LLC <i>Stewart, Darla S. &amp; Darla S. H &amp; J Stewart, Darla S. &amp; Olive Dora &amp; Phyllis H/W</i>	2-25-03 PLAT <i>11-10-03 W 10-21-03 W</i>	THE PADDOCK AT SARATOGA SEC 1A LOT 10 .24 AC			FROM 200-029	234-011
DAVIS-HOMES LLC <i>Paddock at Saratoga Homeowner's Assoc., Inc. (H)</i>	2-25-03 PLAT <i>1-16-04 W</i>	THE PADDOCK AT SARATOGA SEC 1A LOT CA "C" .12 AC			FROM 200-029	236-001
DAVIS-HOMES LLC <i>Wells Fargo Bank S/A</i>	2-25-03 PLAT <i>4-2-04 W</i>	THE PADDOCK AT SARATOGA SEC 1A LOT 11 .23 AC			FROM 200-029	236-002
DAVIS-HOMES LLC <i>Marks, James &amp; Cheryl L W/H</i>	2-25-03 PLAT <i>6-30-04 W</i>	THE PADDOCK AT SARATOGA SEC 1A LOT 12 .20 AC			FROM 200-029	236-003
DAVIS-HOMES LLC <i>Clark, Craig &amp; Teresa Lynn W/W Michael E. &amp; Patricia J. W/D</i>	2-25-03 PLAT <i>7-17-07 W</i>	THE PADDOCK AT SARATOGA SEC 1A LOT 13 .20 AC			FROM 200-029	236-004
DAVIS-HOMES LLC <i>Shaw, Kelly S. &amp; Shari, Connor W/H Russell Brian S. W/D</i>	2-25-03 PLAT <i>2-9-04 W 5-15-04 W</i>	THE PADDOCK AT SARATOGA SEC 1A LOT 14 .24 AC			FROM 200-029	236-005
DAVIS-HOMES LLC <i>Paddock at Saratoga Homeowner's Assoc., Inc. (H)</i>	2-25-03 PLAT <i>1-16-04 W</i>	THE PADDOCK AT SARATOGA SEC 1A LOT CA "A" 1.40 AC			FROM 200-029	237-001
DAVIS-HOMES LLC <i>Quaid Martha J Island Lakes II</i>	2-25-03 PLAT <i>10-4-15 W</i>	THE PADDOCK AT SARATOGA SEC 1A LOT 51 .17 AC			FROM 200-029	237-002
DAVIS-HOMES LLC <i>DAVID PERI, PATRICIA G. W/H Carmelita, Megan D. &amp; Douglas R. W/D</i>	2-25-03 PLAT <i>9-29-04 W 3-26-05 W</i>	THE PADDOCK AT SARATOGA SEC 1A LOT 52 .17 AC			FROM 200-029	237-003
DAVIS-HOMES LLC <i>Stinson, Luke Stuffle, Randall &amp; Megan W/H</i>	2-25-03 PLAT <i>7-16-13 W 11-5-04 W</i>	THE PADDOCK AT SARATOGA SEC 1A LOT 53 .19 AC			FROM 200-029	237-004
DAVIS-HOMES LLC <i>Dehoney, Joseph E. &amp; Carolyn V. W/H</i>	2-25-03 PLAT <i>3-13-06 W</i>	THE PADDOCK AT SARATOGA SEC 1A LOT 54 .19 AC			FROM 200-029	237-005
DAVIS-HOMES LLC <i>Kelso, Jeffrey R. &amp; Marie R. W/H</i>	2-25-03 PLAT	THE PADDOCK AT SARATOGA SEC 1A LOT 55 .19 AC			FROM 200-029	237-006
DAVIS-HOMES LLC <i>Luter, Janet Kay &amp; EVANS, HEATHER L.</i>	2-25-03 PLAT <i>5/21/05 E.S.O.</i>	THE PADDOCK AT SARATOGA SEC 1A LOT 56 .17 AC			FROM 200-029	237-007
DAVIS-HOMES LLC <i>Fleming, Joshua B. &amp; Crystal D. W/H</i>	2-25-03 PLAT <i>10-14-03 W</i>	THE PADDOCK AT SARATOGA SEC 1A LOT 57 .18 AC			FROM 200-029	237-008
DAVIS-HOMES LLC <i>VOIGHT SUGAN A W/D</i>	2-25-03 PLAT <i>5-19-06 W</i>	THE PADDOCK AT SARATOGA SEC 1A LOT 58 .19 AC			FROM 200-029	237-009
DAVIS-HOMES LLC <i>Groy, KAREN C</i>	2-25-03 PLAT <i>7-10-11 W</i>	THE PADDOCK AT SARATOGA SEC 1A LOT 59 .19 AC			FROM 200-029	237-010
DAVIS-HOMES LLC <i>Lewis, Deborah Ann</i>	2-25-03 PLAT <i>9-11-03 W</i>	THE PADDOCK AT SARATOGA SEC 1A LOT 60 .19 AC			FROM 200-029	237-011
LESSER, SR, SAMUEL R. <i>Wells Fargo Bank S/A Sec of Henderson &amp; Elmer Alcorn Wells Fargo Bank Sec of Henderson &amp; Elmer Alcorn James, J. &amp; Melanee D. W/D</i>	2-11-05 W <i>4-4-07 W 4-10-05 W 4-6-05 W 7-6-05 W</i>	CITY MONT AT SARATOGA Sec 4 Lot 191 .09 AC Claymont at Saratoga Sec 4 lot 172				240-019 241-005

MT 4293/108

NAME OF OWNERS	DATE	DESCRIPTION/ACREAGE	LAND VALUE	IMPROVE- MENT VALUE	TOTAL VALUE	PERMANENT PARCEL NUMBER
DAVIS HOMES LLC <i>James, Janet K</i>	3-12-03 PLAT <i>10-12-05 WD</i>	PADDOCK AT SARATOGA SEC 1B LOT 15 .19 AC			FROM 200-029	236-006
DAVIS HOMES LLC <i>W. HOLLOW, Richard &amp; Christina H/W</i>	3-12-03 PLAT <i>9-25-05 WD</i>	PADDOCK AT SARATOGA SEC 1B LOT 16 .23 AC			FROM 200-029	236-007
DAVIS HOMES LLC <i>O'Neal, Patricia</i>	3-12-03 PLAT <i>5-24-04 WD</i>	PADDOCK AT SARATOGA SEC 1B LOT 17 .17 AC			FROM 200-029	236-008
DAVIS HOMES LLC <i>Wise, Paul C. &amp; Shannon J. H/W</i>	3-12-03 PLAT <i>5-24-04 WD</i>	PADDOCK AT SARATOGA SEC 1B LOT 18 .24 AC			FROM 200-029	236-009
DAVIS HOMES LLC	3-12-03 PLAT	PADDOCK AT SARATOGA SEC 1B LOT 19 .18 AC			FROM 200-029	236-010
DAVIS HOMES LLC <i>Wilcox, Steven Wayne &amp; Susan Louise H/W</i>	3-12-03 PLAT <i>5-28-15 WD</i>	THE PADDOCK AT SARATOGA SEC 1B LOT 20 .24 AC			FROM 200-029	236-011
DAVIS HOMES LLC <i>Paddock at Saratoga Homeowner's Assoc.</i>	3-12-03 PLAT <i>1-16-04 WD</i>	PADDOCK AT SARATOGA SEC 1B LOT CA "D" .09 AC			FROM 200-029	243-001
DAVIS HOMES LLC <i>Leslie, Brian L. &amp; Tricia K. H/W</i>	3-12-03 PLAT <i>12-11-03 WD</i>	PADDOCK AT SARATOGA SEC 1B LOT 21 .27 AC			FROM 200-029	243-002
DAVIS HOMES LLC <i>Wend, David C. &amp; Terri L.</i>	3-12-03 PLAT <i>7-3-04 WD</i>	PADDOCK AT SARATOGA SEC 1B LOT 22 .20 AC			FROM 200-029	243-003
DAVIS HOMES LLC <i>Conley, Kenneth M.</i>	3-12-03 PLAT <i>10-11-04 WD</i>	PADDOCK AT SARATOGA SEC 1B LOT 23 .20 AC			FROM 200-029	243-004
DAVIS HOMES LLC <i>Neubauer, David A. &amp; Sarah B.</i>	3-12-03 PLAT <i>7-8-05 WD</i>	PADDOCK AT SARATOGA SEC 1B LOT 24 .19 AC			FROM 200-029	243-005
DAVIS HOMES LLC <i>Hensley, James D. &amp; Lorke D. H/W</i>	3-12-03 PLAT <i>11-26-08 WD</i>	PADDOCK AT SARATOGA SEC 1B LOT 25 .26 AC			FROM 200-029	243-006
DAVIS HOMES LLC <i>Paddock at Saratoga Homeowner's Assoc. Inc.</i>	3-12-03 PLAT <i>1-16-04 WD</i>	PADDOCK AT SARATOGA SEC 1B LOT CA "E" .25 AC			FROM 200-029	243-007
DAVIS HOMES LLC <i>Miller, Steve &amp; Audrey H/W</i>	3-12-03 PLAT <i>12-11-03 WD</i>	PADDOCK AT SARATOGA SEC 1B LOT 26 .21 AC			FROM 200-029	243-008
DAVIS HOMES LLC <i>Butner, William D. &amp; Pamela A. H/W</i>	3-12-03 PLAT <i>6-7-04 WD</i>	PADDOCK AT SARATOGA SEC 1B LOT 27 .18 AC			FROM 200-029	243-009
DAVIS HOMES LLC <i>Frye, Donald L. &amp; Nancy E. H/W &amp; FRYE KELLY J. &amp; JILL L.</i>	3-12-03 PLAT <i>11-28-03 WD</i>	PADDOCK AT SARATOGA SEC 1B LOT 28 .18 AC			FROM 200-029	243-010
DAVIS HOMES LLC <i>McGee, Ryan A. &amp; Jennifer A. H/W</i>	3-12-03 PLAT <i>2-2-04 WD</i>	PADDOCK AT SARATOGA SEC 1B LOT 29 .18 AC			FROM 200-029	243-011
DAVIS HOMES LLC <i>Menck, Steven</i>	3-12-03 PLAT <i>6-28-06 WD</i>	PADDOCK AT SARATOGA SEC 1B LOT 30 .18 AC			FROM 200-029	243-012
DAVIS HOMES LLC <i>Somppi, Edie Trust</i>	3-12-03 PLAT <i>10-27-03 WD</i>	PADDOCK AT SARATOGA SEC 1B LOT 31 .18 AC			FROM 200-029	243-013
DAVIS HOMES LLC <i>Hagan, Nicholas U. &amp; Marc, Heather E. H/W</i>	3-12-03 PLAT <i>10-13-05 WD</i>	PADDOCK AT SARATOGA SEC 1B LOT 32 .18 AC			FROM 200-029	243-014
DAVIS HOMES LLC <i>Schackel, Sherry</i>	3-12-03 PLAT <i>12-7-04 WD</i>	PADDOCK AT SARATOGA SEC 1B LOT 33 .18 AC			FROM 200-029	243-015
DAVIS HOMES LLC <i>Hydell, Betty</i>	3-12-03 PLAT <i>6-18-09</i>	PADDOCK AT SARATOGA SEC 1B LOT 34 .20 AC			FROM 200-029	243-016
DAVIS HOMES LLC <i>Woods, Judy O. W/D</i>	3-12-03 PLAT <i>8-16-06</i>	PADDOCK AT SARATOGA SEC 1B LOT 35 .24 AC			FROM 200-029	243-017
DAVIS HOMES LLC <i>Luttrell, Rhonda E. &amp; Julie A. H/W</i>	3-12-03 PLAT <i>9-26-03 WD</i>	PADDOCK AT SARATOGA SEC 1B LOT 36 .22 AC			FROM 200-029	243-018
DAVIS HOMES LLC <i>Schoett, Jason R. &amp; Danna J. H/W</i>	3-12-03 PLAT <i>11-06-03 WD</i>	PADDOCK AT SARATOGA SEC 1B LOT 37 .19 AC			FROM 200-029	243-019
DAVIS HOMES LLC <i>Rollins, Michelle M.</i>	3-12-03 PLAT <i>8-20-15 WD</i>	PADDOCK AT SARATOGA SEC 1B LOT 38 .18 AC			FROM 200-029	243-020
DAVIS HOMES LLC <i>Grandy, Bern G. &amp; Crystal M. H/W</i>	3-12-03 PLAT <i>7-11-03 WD</i>	PADDOCK AT SARATOGA SEC 1B LOT 39 .29 AC			FROM 200-029	244-001
DAVIS HOMES LLC <i>Simp, Joseph W. &amp; Mary J. H/W</i>	3-12-03 PLAT <i>12-06-07 WD</i>	PADDOCK AT SARATOGA SEC 1B LOT 40 .21 AC			FROM 200-029	245-001
DAVIS HOMES LLC <i>Paddock at Saratoga Homeowner's Assoc. Inc.</i>	3-12-03 PLAT <i>1-16-04 WD</i>	PADDOCK AT SARATOGA SEC 1B LOT CA "G" 1.96 AC			FROM 200-029	245-002

NAME OF OWNERS	DATE	DESCRIPTION/ACREAGE	LAND VALUE	IMPROVE- MENT VALUE	TOTAL VALUE	PERMANENT PARCEL NUMBER
DAVIS HOMES LLC <i>Francis, Wilmas L.</i>	3-12-03 PLAT <i>11-3-05 WD</i>	PADDOCK AT SARATOGA SEC 1B LOT 41 .22 AC			FROM 200-029	245-003
DAVIS HOMES LLC <i>Abmaad, Smran &amp; Uzma HW</i>	3-12-03 PLAT <i>9-6-05 WD 2-19-09 GGD</i>	PADDOCK AT SARATOGA SEC 1B LOT 42 .18 AC			FROM 200-029	245-004
DAVIS HOMES LLC <i>Collins, Lonka</i>	3-12-03 PLAT <i>2-26-05 WD</i>	PADDOCK AT SARATOGA SEC 1B LOT 43 .17 AC			FROM 200-029	245-005
DAVIS HOMES LLC <i>McKNIGHT HOWARD &amp; MARY LAUBER, DAVID E &amp; MELODY P HW</i>	3-12-03 PLAT <i>R. 11-23-06 1-7-05 WD</i>	PADDOCK AT SARATOGA SEC 1B LOT 44 .17 AC			FROM 200-029	245-006
DAVIS HOMES LLC <i>VALLEJO, JAN P &amp; IRINA ST TEH WROS</i>	3-12-03 PLAT <i>5-4-06 WD</i>	PADDOCK AT SARATOGA SEC 1B LOT 45 .17 AC			FROM 200-029	245-007
DAVIS HOMES LLC <i>Lindsay F. Miller Rev. Tr. Stephanie</i>	3-12-03 PLAT <i>1-13-05 WD 5-26-07 TRD.</i>	PADDOCK AT SARATOGA SEC 1B LOT 46 .17 AC			FROM 200-029	245-008
DAVIS HOMES LLC <i>Miles, Rebecca J.</i>	3-12-03 PLAT <i>5-11-05 WD 3-26-08 WD</i>	PADDOCK AT SARATOGA SEC 1B LOT 47 .17 AC			FROM 200-029	245-009
DAVIS HOMES LLC <i>Martin, Gregory W &amp; Shirley A HW</i>	3-12-03 PLAT <i>6-30-04 WD</i>	PADDOCK AT SARATOGA SEC 1B LOT 48 .20 AC			FROM 200-029	245-010
DAVIS HOMES LLC <i>KEITH, PAUL E American Home 4 less Properties Ten LLC</i>	3-12-03 PLAT <i>6-18-07 WD 4-21-14 TRD</i>	PADDOCK AT SARATOGA SEC 1B LOT 49 .18 AC			FROM 200-029	245-011
DAVIS HOMES LLC <i>Dean, Christopher &amp; Michelle M. Blake, Gary P &amp; Julia M. HW</i>	3-12-03 PLAT <i>4-29-05 WD 9-11-05 WD</i>	PADDOCK AT SARATOGA SEC 1B LOT 50 .28 AC			FROM 200-029	245-012
DAVIS HOMES LLC <i>Adam, Bryan Scott &amp; Abney, Lea Rene HW</i>	3-12-03 PLAT <i>5-7-05 WD 11-10-05 WD</i>	PADDOCK AT SARATOGA SEC 1B LOT 61 .19 AC			FROM 200-029	237-012
DAVIS HOMES LLC <i>Tom, SHSON &amp; SHANNON HW Boyan, Travis &amp; Patricia HW Boyan, Michael &amp; Courtney HW</i>	3-12-03 PLAT <i>4-25-04 WD 7-3-12 WD 10-27-07 WD</i>	PADDOCK AT SARATOGA SEC 1B LOT 62 .17 AC			FROM 200-029	237-013
DAVIS HOMES LLC <i>Fairchild, Janet Hong Nam HW</i>	3-12-03 PLAT <i>5-7-04 WD</i>	PADDOCK AT SARATOGA SEC 1B LOT 63 .17 AC			FROM 200-029	237-014
DAVIS HOMES LLC <i>Wacker, Ellen K.</i>	3-12-03 PLAT <i>1-24-05 WD 7-3-12 WD</i>	PADDOCK AT SARATOGA SEC 1B LOT 64 .17 AC			FROM 200-029	237-015
DAVIS HOMES LLC <i>WELCH, ROBERT RANNY L.</i>	3-12-03 PLAT <i>7-20-04 WD</i>	PADDOCK AT SARATOGA SEC 1B LOT 65 .18 AC			FROM 200-029	237-016
DAVIS HOMES LLC <i>Wiles, Deanna G &amp; Kelly Machon, Michael S, Jennifer L Russell, Janet A &amp; Jennifer</i>	3-12-03 PLAT <i>10-22-04 WD 11-12-04 WD</i>	PADDOCK AT SARATOGA SEC 1B LOT 66 .19 AC			FROM 200-029	237-017
DAVIS HOMES LLC <i>WINDS, CHRISTOPHER Jennifer M.</i>	3-12-03 PLAT <i>7-15-04 WD</i>	PADDOCK AT SARATOGA SEC 1B LOT 67 .19 AC			FROM 200-029	237-018
DAVIS HOMES LLC <i>Paddock at Saratoga Homeowner's Assoc.</i>	3-12-03 PLAT <i>1-16-05 WD</i>	PADDOCK AT SARATOGA SEC 1B LOT CA "E" 1.75 AC			FROM 200-029	237-019
Kadenbeck, Donald + Patricia J.	7-23-04 WD	Mensington Estates Unit #116, 17 26-28, 26-21, 27, 41, 46, 59, 64 Unit 31				526-020
Saratoga Crossing Apartments, LLC <i>Empire Saratoga Crossing LLC</i>	9-9-07 Plat <i>10-16-11 Plat</i>	Saratoga Crossing Apartments Lot 1 15.82 ac			FROM 200-030	239-001
The Springs at Saratoga, LLC <i>The Springs at Saratoga Homes LLC</i>	1-27-04 Plat <i>1-18-11 WD</i>	The Springs at Saratoga Home Pt to Saratoga HR Bldg. 13-13 13-14 Lot 1 13.09 ac 34.4 ac 33-150-1E			FROM 200-030	239-002 239-003 200-030
Saratoga Crossing Apartments, LLC	6-27-03 Plat	17.29 ac			FROM 200-030	200-030
Kewis, Karen	7-12-05 Plat	Claymont at Saratoga Sec 4 Lot 174 1.09 ac				241-007
Stevens, Shannon M & Margaret Hata <i>Barrie, James Williams, Bradley A. &amp; Wendy M.</i>	7-21-04 Plat <i>12-22-04 WD 9-2-05 WD</i>	Claymont at Saratoga Sec 4 Lot 201 1.09 ac				242-003 242-007
Huber, John A & Kimberly R HW <i>Countywide Water Loans Inc Bank of New York Bank of America Countywide Home Loans Inc LMBSA MICHAEL J &amp; DENISE HW Scott, Nathan T.</i>	10-7-05 WD <i>4-10-05 WD 7-7-07 Plat 11-14-07 Plat 11-14-07 WD 12-4-15 WD</i>	Claymont at Saratoga Lot 196 Saratoga Woods				240-014 229-005 237-012
See of Del Affairs <i>Clark, Timothy J &amp; Sherry A HW Sabo, Bob, Kelly Anne</i>	12-04-05 Plat <i>5-14-07 Plat 6-20-08 WD</i>	Paddock at Saratoga Sec 1B Sec 1B Lot 161 Lot 18 .24 ac				236-009

Auditor's Plat Book for PLAINFIELD Township 21-1-33-51E

NAME OF OWNERS	DATE	DESCRIPTION/ACREAGE	LAND VALUE	IMPROVE- MENT VALUE	TOTAL VALUE	PERMANENT PARCEL NUMBER
DAVIS HOMES, LLC. <i>Alvin, Jason &amp; Kristen HW KIMBERLY L. THOMAS W 9-15-07 ACB</i>	05/19/04 Plat	THE PADDOCK AT SARATOGA SEC 2 LOT 68 0.18ac			FROM 200-009	237-020
DAVIS HOMES, LLC. <i>ALBERT, AMIE L. 2-3-05 WD BOON, MELISSA N. 7-11-13 WD</i>	05/19/04 Plat	THE PADDOCK AT SARATOGA SEC 2 LOT 69 0.18ac			FROM 200-009	237-021
DAVIS HOMES, LLC. <i>Spaeth, Tyler &amp; Melissa HW Kura 10-4-11 ACB</i>	05/19/04 Plat	THE PADDOCK AT SARATOGA SEC 2 LOT 70 0.18ac			FROM 200-009	237-022
DAVIS HOMES, LLC. KIRK, KENNETH & JOYCE W/D	05/19/04 Plat	THE PADDOCK AT SARATOGA SEC 2 LOT 71 0.18ac			FROM 200-009	237-023
DAVIS HOMES, LLC. McGINN, Truman Walter, Diana M. & Brentimer, Jeffrey BENTON, ALAN M. 4-23-04 WD 7-8-09 ACB	05/19/04 Plat	THE PADDOCK AT SARATOGA SEC 2 LOT 72 0.18ac			FROM 200-009	237-024
DAVIS HOMES, LLC. <i>Robert R. &amp; Pamela HW Lorch, Charles &amp; Newton, Deborah 3-12-08 WD 10/27/07 sub off</i>	05/19/04 Plat	THE PADDOCK AT SARATOGA SEC 2 LOT 73 0.18ac			FROM 200-009	237-025
DAVIS HOMES, LLC. <i>McIntosh, Diane R. &amp; Lot A HW Lentz, Timothy &amp; Jones, Sarah E. 5/16/04 WD 6-19-13 WD</i>	05/19/04 Plat	THE PADDOCK AT SARATOGA SEC 2 LOT 74 0.27ac			FROM 200-009	237-026
DAVIS HOMES, LLC. <i>Carr, John C. &amp; Michele C. HW GILLIAM, BETTY 3-27-06</i>	05/19/04 Plat	THE PADDOCK AT SARATOGA SEC 2 LOT 75 0.18ac			FROM 200-009	237-027
DAVIS HOMES, LLC. HURST, WILLIAM E. & Charlene A. HW 1-6-04 WD	05/19/04 Plat	THE PADDOCK AT SARATOGA SEC 2 LOT 76 0.27ac			FROM 200-009	237-028
DAVIS HOMES, LLC. Patterson, Rebecca 6-2-05 WD	05/19/04 Plat	THE PADDOCK AT SARATOGA SEC 2 LOT 77 0.17ac			FROM 200-009	237-029
DAVIS HOMES, LLC. Hauso, Bradley <i>Shirley Fidelity Home Loan Mortgage Corporation 2-27-13 WD</i>	05/19/04 Plat	THE PADDOCK AT SARATOGA SEC 2 LOT 78 0.17ac			FROM 200-009	237-030
DAVIS HOMES, LLC. Fehling, Michelle 1-28-05 WD	05/19/04 Plat	THE PADDOCK AT SARATOGA SEC 2 LOT 79 0.20ac			FROM 200-009	237-031
DAVIS HOMES, LLC. The Paddock at Saratoga Comm. Assoc. INC. 5-20-05 WD	05/19/04 Plat	THE PADDOCK AT SARATOGA SEC 2 COMMON AREA F 1.59ac			FROM 200-009	237-032
DAVIS HOMES, LLC. The Paddock at Saratoga Comm. Assoc. INC. 5-30-05 WD	05/19/04 Plat	THE PADDOCK AT SARATOGA SEC 2 COMMON AREA J 0.18ac			FROM 200-009	246-001
DAVIS HOMES, LLC. <i>Carlson, Jeffrey &amp; Jacqueline A. HW Christopher, Michelle C. 1-18-11 WD</i>	05/19/04 Plat	THE PADDOCK AT SARATOGA SEC 2 LOT 80 0.18ac			FROM 200-009	246-002
DAVIS HOMES, LLC. MILLER ROBERT A & KRISTI 5-19-06	05/19/04 Plat	THE PADDOCK AT SARATOGA SEC 2 LOT 81 0.18ac			FROM 200-009	246-003
DAVIS HOMES, LLC. <i>Saly, Kathy A. 10-30-05 WD</i>	05/19/04 Plat	THE PADDOCK AT SARATOGA SEC 2 LOT 82 0.18ac			FROM 200-009	246-004
DAVIS HOMES, LLC. Kinhead, Herbert & Kelly HW 4-5-05 WD	05/19/04 Plat	THE PADDOCK AT SARATOGA SEC 2 LOT 83 0.18ac			FROM 200-009	246-005
DAVIS HOMES, LLC. Stephenson, Joseph R. & Evangeline M. HW 10-4-05 WD	05/19/04 Plat	THE PADDOCK AT SARATOGA SEC 2 LOT 84 0.18ac			FROM 200-009	246-006
DAVIS HOMES, LLC. Birchler, Ronald J. 10-14-04 WD	05/19/04 Plat	THE PADDOCK AT SARATOGA SEC 2 LOT 85 0.22ac			FROM 200-009	246-007
DAVIS HOMES, LLC. <i>Jensen, Rhonda &amp; Frederick L. HW BANK OF AMERICA ASSOC 4-24-09 5 HERB DR</i>	05/19/04 Plat	THE PADDOCK AT SARATOGA SEC 2 LOT 86 0.20ac			FROM 200-009	246-008
DAVIS HOMES, LLC. <i>Robert &amp; Shari E. HW 8-28-13 WD</i>	05/19/04 Plat	THE PADDOCK AT SARATOGA SEC 2 LOT 87 0.18ac			FROM 200-009	246-009
DAVIS HOMES, LLC. <i>Carroll, Dawn F. Todd, Nancy C. 3-21-11 WD</i>	05/19/04 Plat	THE PADDOCK AT SARATOGA SEC 2 LOT 88 0.18ac			FROM 200-009	246-010
DAVIS HOMES, LLC. Unoco, Joe S. & Kathleen 9-9-05 WD	05/19/04 Plat	THE PADDOCK AT SARATOGA SEC 2 LOT 89 0.18ac			FROM 200-009	246-011
DAVIS HOMES, LLC. <i>Middletown, Chad &amp; Amanda R. HW MCGRATH, JAMES C. &amp; LESLIE A. 9-10-09 WD</i>	05/19/04 Plat	THE PADDOCK AT SARATOGA SEC 2 LOT 90 0.18ac			FROM 200-009	246-012
DAVIS HOMES, LLC. <i>Sale, Stasia A. &amp; Mark W. HW 4-10-05 WD 2-21-11 WD</i>	05/19/04 Plat	THE PADDOCK AT SARATOGA SEC 2 LOT 91 0.18ac			FROM 200-009	246-013
DAVIS HOMES, LLC. <i>Michael, Kelly A. 3-18-08 WD</i>	05/19/04 Plat	THE PADDOCK AT SARATOGA SEC 2 LOT 92 0.18ac			FROM 200-009	246-014
DAVIS HOMES, LLC. DENNETT, SHAWN J. & Melissa N. HW 11-27-05 WD	05/19/04 Plat	THE PADDOCK AT SARATOGA SEC 2 LOT 93 0.18ac			FROM 200-009	246-015
DAVIS HOMES, LLC. <i>Reynolds, Roger P. &amp; Kelly A. HW 4-20-07 WD 9-26-07 WD</i>	05/19/04 Plat	THE PADDOCK AT SARATOGA SEC 2 LOT 94 0.18ac			FROM 200-009	246-016

Auditor's Plat Book for PLAINFIELD Township 21-1-33-51E

NAME OF OWNERS	DATE	DESCRIPTION/ACREAGE	LAND VALUE	IMPROVE- MENT VALUE	TOTAL VALUE	PERMANENT PARCEL NUMBER
-DAVIS HOMES, LLC. MILES, LISA Beth, Rachel R	05/19/04 Plat 15-11-04 5-8-11 WD	THE PADDOCK AT SARATOGA SEC 2 LOT 95 0.18ac			FROM 200-009	246-017
-DAVIS HOMES, LLC. MAYS, Sr, Richard Robert, Jeremy J	05/19/04 Plat 10-21-04 WD 6-29-09 WD	THE PADDOCK AT SARATOGA SEC 2 LOT 96 0.18ac			FROM 200-009	<del>246-018</del>
-DAVIS HOMES, LLC. Craig, Randy S.; Sr. + Beatrice D. HW	05/19/04 Plat 10-21-04 WD	THE PADDOCK AT SARATOGA SEC 2 LOT 97 0.37ac			FROM 200-009	246-019
-DAVIS HOMES, LLC. Kasper, Phyllis + Ernestine R. HW	05/19/04 Plat 10-13-04 WD 1-15-05 Del'd off	THE PADDOCK AT SARATOGA SEC 2 LOT 98 0.29ac			FROM 200-009	246-020
-DAVIS HOMES, LLC. Restivo, Michael	05/19/04 Plat 12-7-04 WD	THE PADDOCK AT SARATOGA SEC 2 LOT 99 0.26ac			FROM 200-009	244-029
-DAVIS HOMES, LLC. Denman, Christopher + Wendy HW	05/19/04 Plat 12-30-04 WD	THE PADDOCK AT SARATOGA SEC 2 LOT 100 0.27ac			FROM 200-009	244-028
-DAVIS HOMES, LLC. MURRAY, NANCY G.	05/19/04 Plat 10-14-04 WD	THE PADDOCK AT SARATOGA SEC 2 LOT 101 0.21ac			FROM 200-009	244-027
DAVIS HOMES, LLC. SINNET, George T. Norton, Ralph S. + Sharon HW	05/19/04 Plat 11-5-05 WD 3-6-09 WD	THE PADDOCK AT SARATOGA SEC 2 LOT 102 0.22ac			FROM 200-009	<del>244-026</del>
-DAVIS HOMES, LLC. Gent, Leg, Luis + Antonio C. HW Angie, SARANTHA J	05/19/04 Plat 11-22-05 WD 5-7-13 WD	THE PADDOCK AT SARATOGA SEC 2 LOT 103 0.17ac			FROM 200-009	244-025
-DAVIS HOMES, LLC. Lack, Sharon	05/19/04 Plat 11-3-05 WD	THE PADDOCK AT SARATOGA SEC 2 LOT 104 0.17ac			FROM 200-009	244-024
-DAVIS HOMES, LLC. Gonippo, Helmut The, Jason	05/19/04 Plat 5-15-06 WD 5-1-07 WD	THE PADDOCK AT SARATOGA SEC 2 LOT 105 0.17ac			FROM 200-009	244-023
-DAVIS HOMES, LLC. Richardson, Lisa Stout, Scott A. Watts, FRED + DANIE NA	05/19/04 Plat 3-10-09 WD 10-29-09 WD 4-18-09 WD	THE PADDOCK AT SARATOGA SEC 2 LOT 106 0.17ac			FROM 200-009	244-022
-DAVIS HOMES, LLC. GRANS SCOTT + ANBARA W/W	05/19/04 Plat 3-14-06 WD	THE PADDOCK AT SARATOGA SEC 2 LOT 107 0.17ac			FROM 200-009	244-021
-DAVIS HOMES, LLC. Kron, Yoshiro M.	05/19/04 Plat 10-29-04 WD	THE PADDOCK AT SARATOGA SEC 2 LOT 108 0.17ac			FROM 200-009	244-020
DAVIS HOMES, LLC. Wurtzel, Teynie + Jason P JR.	05/19/04 Plat 12-20-04 WD 2-20-05 WD	THE PADDOCK AT SARATOGA SEC 2 LOT 109 0.18ac			FROM 200-009	244-019
-DAVIS HOMES, LLC. Dykina, Charles F. Doathitt, Richard A. + Joyce L. HW	05/19/04 Plat 10-19-05 WD 5-26-15 WD	THE PADDOCK AT SARATOGA SEC 2 LOT 110 0.22ac			FROM 200-009	244-018
-DAVIS HOMES, LLC. Stable, DUSTIN + Vinsant, Sarah Stable, DUSTIN	05/19/04 Plat 12-17-05 WD	THE PADDOCK AT SARATOGA SEC 2 LOT 111 0.18ac			FROM 200-009	<del>244-017</del>
-DAVIS HOMES, LLC. McKinnon, Jerry Dec + Jennifer Jean HW	05/19/04 Plat 8-8-05 WD	THE PADDOCK AT SARATOGA SEC 2 LOT 112 0.20ac			FROM 200-009	244-016
-DAVIS HOMES, LLC. Syndicate Real Estate Serv/Hendricks County, INC. ZNC.	05/19/04 Plat	THE PADDOCK AT SARATOGA SEC 2 LOT 113 0.20ac			FROM 200-009	244-015
-DAVIS HOMES, LLC. KLER JAGIA WD	05/19/04 Plat 3-01-06 WD	THE PADDOCK AT SARATOGA SEC 2 LOT 114 0.18ac			FROM 200-009	244-014
-DAVIS HOMES, LLC. KLER HARVINOER S WD	05/19/04 Plat 3-01-06 WD	THE PADDOCK AT SARATOGA SEC 2 LOT 115 0.18ac			FROM 200-009	244-013
-DAVIS HOMES, LLC. Gabrielson, Steven R. Mather, Patricia A. + Brian J. HW Pomphrey, Kyle T. + Heather M. HW	05/19/04 Plat 6-29-05 WD 6-7-15 WD	THE PADDOCK AT SARATOGA SEC 2 LOT 116 0.18ac			FROM 200-009	244-012
-DAVIS HOMES, LLC. DENYAL HARMIT WD	05/19/04 Plat 3-01-06 WD	THE PADDOCK AT SARATOGA SEC 2 LOT 117 0.18ac			FROM 200-009	244-011
DAVIS HOMES, LLC. Leach, Brian B	05/19/04 Plat 11-10-05 WD	THE PADDOCK AT SARATOGA SEC 2 LOT 118 0.18ac			FROM 200-009	244-010
-DAVIS HOMES, LLC. Beasley, Jeffrey A. + Nicole S. HW Nessle, Jan O	05/19/04 Plat 11-9-05 WD 3-26-07 7-1-09 WD	THE PADDOCK AT SARATOGA SEC 2 LOT 119 0.20ac			FROM 200-009	244-009
-DAVIS HOMES, LLC. EASH CHRISTOPHER A + TONI K W/W	05/19/04 Plat 3-14-06 WD	THE PADDOCK AT SARATOGA SEC 2 LOT 120 0.19ac			FROM 200-009	244-008
-DAVIS HOMES, LLC. Robison, Scott M. + Jill R. HW Robison, Angela R. WD	05/19/04 Plat 11-29-05 WD 8-5-13 WD	THE PADDOCK AT SARATOGA SEC 2 LOT 121 0.19ac			FROM 200-009	244-007
-DAVIS HOMES, LLC. Hettinger, Barbara Hettinger, Charlene A	05/19/04 Plat 11-9-05 WD 11-4-07 WD	THE PADDOCK AT SARATOGA SEC 2 LOT 122 0.19ac			FROM 200-009	244-006
-DAVIS HOMES, LLC. POWOL TRUST Peyor, Clara Jean	05/19/04 Plat 11-28-05 WD 11-6-12 WD	THE PADDOCK AT SARATOGA SEC 2 LOT 123 0.19ac			FROM 200-009	244-005

Auditor's Plat Book for PLAINFIELD Township 21-1-33-51E

NAME OF OWNERS	DATE	DESCRIPTION/ACREAGE	LAND VALUE	IMPROVE- MENT VALUE	TOTAL VALUE	PERMANENT PARCEL NUMBER
DAVIS HOMES, LLC. The Paddock at Saratoga Comm. Assoc. Inc.	05/19/05 Plat 5-30-05 WD	THE PADDOCK AT SARATOGA SEC 2 COMMON AREA H 0.43ac			FROM 200-029	244-004
DAVIS HOMES, LLC. Middleton, Dennis R & Leah J/W	05/19/04 Plat 7-05-05 WD	THE PADDOCK AT SARATOGA SEC 2 LOT 124 0.22ac			FROM 200-009	244-003
DAVIS HOMES, LLC. Rains, Azem JAWAD & Kahn, Tolat Ach	05/19/04 Plat 5-6-05 WD	THE PADDOCK AT SARATOGA SEC 2 LOT 125 0.22ac			FROM 200-009	244-002
DAVIS HOMES, LLC. Najjar, Hani & RHEIRI, FAWAD & Malika	05/19/04 Plat 10-22-05 WD 9-22-05 WD	THE PADDOCK AT SARATOGA SEC 2 LOT 126 0.21ac			FROM 200-009	244-030
DAVIS HOMES, LLC. Dey, Randal C. & Penny L. HW	05/19/04 Plat 12-14-04 WD	THE PADDOCK AT SARATOGA SEC 2 LOT 127 0.22ac			FROM 200-009	245-024
DAVIS HOMES, LLC. Coffey, Jason S & Sandra P HW CMB Mortgage LLC	05/19/04 Plat 12-04-04 WD 6-30-05 SHD	THE PADDOCK AT SARATOGA SEC 2 LOT 128 0.21ac			FROM 200-009	245-023
DAVIS HOMES, LLC. Mebison, Richard	05/19/04 Plat	THE PADDOCK AT SARATOGA SEC 2 LOT 129 0.18ac			FROM 200-009	245-022
DAVIS HOMES, LLC. Schradle, Steven Brown, Peter & Brent Samra HW Brown Peter & Brent Samra HW	05/19/04 Plat 9-11-03 WD	THE PADDOCK AT SARATOGA SEC 2 LOT 130 0.17ac			FROM 200-009	245-021
DAVIS HOMES, LLC. Wells, Michael D & Jeanette L HW Wells, Michael D & Jeanette L HW	05/19/04 Plat 1-23-05 WD	THE PADDOCK AT SARATOGA SEC 2 LOT 131 0.17ac			FROM 200-009	245-020
DAVIS HOMES, LLC. Alger, Janice M.	05/19/04 Plat 10-29-04 WD	THE PADDOCK AT SARATOGA SEC 2 LOT 132 0.17ac			FROM 200-009	245-019
DAVIS HOMES, LLC. Woodward, James & Kimberly HW Woodward, James & Kimberly HW	05/19/04 Plat 8-20-04 WD AFF 5-8-04	THE PADDOCK AT SARATOGA SEC 2 LOT 133 0.17ac			FROM 200-009	245-018
DAVIS HOMES, LLC. NINE ANITA R W A.P. Trust	05/19/04 Plat 8-01-04 WD 10-09-05 SHD	THE PADDOCK AT SARATOGA SEC 2 LOT 134 0.17ac			FROM 200-009	245-017
DAVIS HOMES, LLC. Cossio, Alvaro & Maria E HW	05/19/04 Plat 6-2-05 WD	THE PADDOCK AT SARATOGA SEC 2 LOT 135 0.17ac			FROM 200-009	245-016
DAVIS HOMES, LLC. Dickman, James & Rita M.	05/19/04 Plat 8-15-04 WD	THE PADDOCK AT SARATOGA SEC 2 LOT 136 0.19ac			FROM 200-009	245-015
DAVIS HOMES, LLC. Ted Everett Invest Dart, Bradley & Mary Jo HW Larkin Michael L & Mari L HW	05/19/04 Plat 12-4-04 WD 12-23-04 WD	THE PADDOCK AT SARATOGA SEC 2 LOT 137 0.21ac			FROM 200-009	245-014
DAVIS HOMES, LLC. Herman, Stephen W. & Marcella E. HW	05/19/04 Plat 6-24-05 WD	THE PADDOCK AT SARATOGA SEC 2 LOT 138 0.24ac			FROM 200-009	245-013
THE SPRINGS AT SARATOGA LLC TUNSON, KATHALEEN G	7-31-07 PLT 12-18-07 WD	THE SPRINGS AT SARATOGA CONDOS PHASE 5 UNIT A BLDG 23 .06 AC			FROM 239-002	507-001
THE SPRINGS AT SARATOGA LLC Hittle, Deane & Janey R HW	7-31-07 PLT 10-15-07 WD	THE SPRINGS AT SARATOGA CONDOS PHASE 5 UNIT B BLDG 23 .06 AC			FROM 239-002	507-002
THE SPRINGS AT SARATOGA LLC Windy Adams WD Kruska, Clark W	7-31-07 PLT 8-12-08 WD	THE SPRINGS AT SARATOGA CONDOS PHASE 5 UNIT A BLDG 24 .06 AC			FROM 239-002	508-001
THE SPRINGS AT SARATOGA LLC Schwald, Robert & Marg C HW	7-31-07 PLT 8-13-10 WD	THE SPRINGS AT SARATOGA CONDOS PHASE 5 UNIT B BLDG 24 .06 AC			FROM 239-002	508-002
THE SPRINGS AT SARATOGA LLC Koscelak, Betty J	7-31-07 PLT 3-11-10 WD	THE SPRINGS AT SARATOGA CONDOS PHASE 5 UNIT C BLDG 24 .06 AC			FROM 239-002	508-003
THE SPRINGS AT SARATOGA LLC Fine, Richard D & Hernandez, Lidion Silva	7-31-07 PLT 5-20-07 WD	THE SPRINGS AT SARATOGA CONDOS PHASE 5 UNIT D BLDG 24 .06 AC			FROM 239-002	508-004
DE PASQUALE, GLORIA & WILLIAM HW	8-31-07 SHD	PADDOCK AT SARATOGA LOT 34 SEC 1B				243-016
Quinn, James Jeffrey Quinn, James Jeffrey & Sandra Brookline, Monica	8-31-07 SHD 4-09-08 WD 10-23-07 WD	Claymont at Saratoga Sec 4 Lot 191 .09 AC				240-019
Quinn, James Jeffrey & Sandra Brookline, Monica	8-31-07 SHD 4-09-08 WD	Claymont at Saratoga Sec 4 Lot 170 .09 AC				241-003
Raschke Jr Gregory Raschke, Melissa A & Brian M.	7-31-07 PLT 10-9-13 WD	Paddock at Saratoga Sec 1B Lot 35 .14 AC				243-017
Keaton, John A & Roxanne & 2 children	10-03-07 WD 4-23-07 WD 7-23-05 SHD	Claymont at Saratoga, Sec 4 Lot 196				240-014
Joseph, Michael & Monty Hall, Gary J & Cora R HW Walker, Melinda M.	10-31-08 WD 12-31-08 WD 3-19-09 WD	Claymont at Saratoga Sec 4 Lot 193 .09 AC				240-017
Nickerson, Melissa K	3-20-09 WD	The Paddock at Saratoga Sec 1B Lot 46				245-008

Auditor's Plat Book for PLAINFIELD Township 21-1-33-51E

NAME OF OWNERS	DATE	DESCRIPTION/ACREAGE	LAND VALUE	IMPROVE- MENT VALUE	TOTAL VALUE	PERMANENT PARCEL NUMBER
M J EQUITY PARTNERS, LLC. CLF Properties, LLC.	11-18-04 Plat 3-30-05 WD	SARATOGA PROFESSIONAL PLAZA UNIT 100 0.03ac	A HPR		FROM 247-002	524-001
M J EQUITY PARTNERS, LLC.	11-18-04 Plat	SARATOGA PROFESSIONAL PLAZA UNIT 200 0.03ac	A HPR		FROM 247-002	524-002
Red Coat of Trust Under Joint & Several Trust Wills of the Late Virginia M. Carl & Charles H. Hagan	12/16/04 1-16-05 (P)	PT SE NE 33-15-16 2.90AC 3.11		Combine from 036	Added from 06-1-35-51E 200-011	200-034
Saratoga Associates LLC	2/7/05 444	PT SE NE 33-15-16 1.02AC			Added from 06-1-35-51E 200-009	200-033
Saratoga Associates LLC	10/10/05 444	PT E NE 33-15-16 2.00AC	All to 218-001		Added from 06-1-35-51E 200-008	200-035
Saratoga Associates LLC UNANI & INT REO CARL K. TRUST & CO REO VIRGINIA M. TR & INT	10/10/05 444 8-2-06 8-2-06	PT NE 1/4 33-15-16 9.00 AC		Combined to 034	Added from 06-1-35-51E 200-023	200-036
Saratoga Associates LLC Highway 202 300-007-042 & 140	8-17-06 Plat 8-28-06 WD 8-19-08 30 WD	Saratoga Commercial Lot 3			From 200-005 & 021	248-001
Richard P. & Patricia M. Hollinger, Matthew P. & G. B. Stang, Allison M. Stang	4-25-07 Plat 4-25-07 WD	Paddock at Saratoga Lot 86 5.00 AC				246-008
Antoine, Richard O & Renee K of W.O.S.	6-3-09 WD	Claymont at Saratoga Sec 3 Lot 161				240-007
Beck, Mary D. Trustee of W.O.S.	6-18-09 5-21-10 26	Augusta Woods Lot 15 3.0 AC				227-014
Colburn, Joseph G. & Neville, Paula S.	6-24-09 6-27-14 WD	Augusta Woods Lot 6 3.0 AC				227-005
Gaddie, Edmund L Jr & Patricia A Gaddie, Paul S & Karla R	10-24-09 WD 11-2-09 (P)	Paddock at Saratoga Sec 2 Lot 73 0.18 AC				237-025
Gregory, William F. & Elizabeth M of Fallon N.H.W.	8-18-15 WD	Claymont at Saratoga Sec 4 Lot 213 0.09 AC				242-015
Thorst, Brian & Sandra J Monicep, Cindy Kay	1-19-10 Plat 5-18-10 WD	Claymont at Saratoga Sec 4 Lot 206				242-008
Wagner, Heather B. HS Property LLC	5-21-15 Plat 5-21-15 WD	Claymont at Saratoga Sec 4 Lot 184				240-026
Midwest Bank of Gary, Indiana Branch, Gary Mason, Linda J.	4-5-10 Plat 5-11-10 WD 8-26-10 Plat	Paddock at Saratoga Sec 2 Lot 94 0.18 AC				246-016
Fisher, John H & Sheryl Ann of W.O.S.	7-13-10 WD	Claymont at Saratoga Sec 4 Lot 182				241-015
Eschman, Stephanie D Coffman, Melissa K	11-12-10 Plat 7-3-13 WD	Kensington Estates Unit 52 Paddock at Saratoga (P) Sec 2 Lot 94 0.18 AC				526-032
Kawson, Gary A & Brenda V of W.O.S.	12-31-10 Plat	The Paddock at Saratoga Sec 1 B Lot 30 0.18 AC				243-012
Midwest Bank of Gary, Indiana Branch, Gary Mason, Linda J.	4-5-10 Plat 7-11-10 WD 12-6-10 WD	The Paddock at Saratoga Sec 1 A Lot 11 0.25 AC				236-002
Helen, John Mason, Tammy of W.O.S.	7-31-15 WD	Claymont at Saratoga Sec 4 Lot 176 0.09 AC				241-009
The Springs at Saratoga LLC	12-29-10 Plat 1-2-11 WD	In Pool House The Springs at Saratoga Claymont at Saratoga Sec 4 Lot 212				509-001
Murray, Cheryl R & Thomas R of W.O.S.	8-5-10 WD	The Paddock at Saratoga Sec 2 Lot 128 0.21 AC				242-016
Midwest Bank of Gary, Indiana Branch, Gary Mason, Linda J.	11-16-11 Plat 11-16-11 WD	The Springs at Saratoga Condo PH 6 HPR BLDG 20 UNIT A .05 AC			FROM 239-002	510-001
SPRINGS OF SARATOGA HOME LLC THE Eymen, Alexandria J.	9-9-11 PLT 1-26-10 WD	THE SPRINGS AT SARATOGA CONDO PH 6 HPR BLDG 20 UNIT B .04 AC			FROM 239-002	510-002
SPRINGS OF SARATOGA HOME LLC THE Chick, Zachary R	9-9-11 PLT 1-27-13 WD	THE SPRINGS AT SARATOGA CONDO PH 6 HPR BLDG 20 UNIT C .05 AC			FROM 239-002	510-003
SPRINGS OF SARATOGA HOME LLC THE WACOMAN KIRK M & NW	9-9-11 PLT 6/11/12 WD	THE SPRINGS AT SARATOGA CONDO PH 6 HPR BLDG 20 UNIT D .05 AC			FROM 239-002	510-004



Auditor's Plat Book for PLAINFIELD Township 21-1-33-51E

NAME OF OWNERS	DATE	DESCRIPTION/ACREAGE	LAND VALUE	IMPROVEMENT VALUE	TOTAL VALUE	PERMANENT PARCEL NUMBER
The Springs at Saratoga, LLC <i>CAMPBELL, HEATHER RACHEL DOMLY, RACHEL</i>	12/29/04 Plat <i>11-4-07 W/O 3-18-11 W/O</i>	The Springs at Saratoga HPR Phase 1 Bldg 9 Unit A 0.04ac			From 239-002	502-001
The Springs at Saratoga, LLC <i>Wissach, Vicki, Shueca</i>	12/29/04 Plat	The Springs at Saratoga HPR Phase 1 Bldg 9 Unit B 0.05ac			From 239-002	502-002
The Springs at Saratoga, LLC <i>Madarson, Thada E. W/O</i>	12/29/04 Plat <i>12-15-06</i>	The Springs at Saratoga HPR Phase 1 Bldg 9 Unit C1 0.04ac			From 239-002	502-003
The Springs at Saratoga, LLC <i>912 Carron; Maisselle M</i>	12/29/04 Plat <i>3-30-07 W/O</i>	The Springs at Saratoga HPR Phase 1 Bldg 9 Unit C2 0.04ac			From 239-002	502-004
The Springs at Saratoga, LLC <i>912 Carron; Maisselle M</i>	12/29/04 Plat <i>12-15-06 - 4-2-13 W/O 12-3-09 W/O</i>	The Springs at Saratoga HPR Phase 1 Bldg 9 Unit D 0.05ac			From 239-002	502-005
The Springs at Saratoga, LLC <i>Jowles, John K</i>	12/29/04 Plat <i>12-10-08 W/O</i>	The Springs at Saratoga HPR Phase 1 Bldg 9 Unit E 0.05ac			From 239-002	502-006
The Springs at Saratoga, LLC <i>Schnur, Kristoffer S.</i>	12/29/04 Plat <i>9-23-05 W/O</i>	The Springs at Saratoga HPR Phase 1 Bldg 12 Unit A 0.04ac			From 239-002	501-001
The Springs at Saratoga, LLC <i>Willig, Stanley A. &amp; SUSAN L. H/W</i>	12/29/04 Plat	The Springs at Saratoga HPR Phase 1 Bldg 12 Unit B 0.05ac			From 239-002	501-002
The Springs at Saratoga, LLC <i>Maud, Anna C.</i>	12/29/04 Plat <i>9-8-05 W/O</i>	The Springs at Saratoga HPR Phase 1 Bldg 12 Unit C1 0.04ac			From 239-002	501-003
The Springs at Saratoga, LLC - Vineyard <i>Center, C. Shepvard 4-20-15 W/O</i>	12/29/04 Plat <i>12-28-05 W/O</i>	The Springs at Saratoga HPR Phase 1 Bldg 12 Unit C2 0.04ac			From 239-002	501-004
The Springs at Saratoga, LLC <i>Brainson, James R. &amp; Jessica M. (nee Shell) H/W</i>	12/29/04 Plat <i>4-10-08 W/O 4-27-11 W/O</i>	The Springs at Saratoga HPR Phase 1 Bldg 12 Unit D 0.05ac			From 239-002	501-005
The Springs at Saratoga, LLC <i>PHILLIPS, SANDRA A. PHOENIX, ALBERTA H/W BULLS, GARRETT</i>	12/29/04 Plat <i>5-27-11 W/O 9-29-15 W/O</i>	The Springs at Saratoga HPR Phase 1 Bldg 12 Unit E 0.05ac			From 239-002	501-006
The Springs at Saratoga LLC <i>KNOPP, DISTINE YENEX, JENNIFER</i>	12/29/04 Plat <i>8-2-12 W/O</i>	The Springs at Saratoga HPR Phase 2 Bldg 11 Unit E 0.04ac		08/09	From 239-002	503-001
The Springs at Saratoga LLC <i>Shreiner, Christina R</i>	12/29/04 Plat <i>7/28/08 W/O</i>	The Springs at Saratoga HPR Phase 2 Bldg 11 Unit D 0.05ac		08/09	From 239-002	503-002
The Springs at Saratoga LLC <i>Smith, Brian M Snyder, Jason J</i>	12/29/04 Plat <i>8-11-08 W/O</i>	The Springs at Saratoga HPR Phase 2 Bldg 11 Unit E 0.04ac		08/09	From 239-002	503-003
The Springs at Saratoga LLC <i>Mitchell, Michael S &amp; Brenda M. H/W</i>	12/29/04 Plat <i>10/24/09 W/O</i>	The Springs at Saratoga HPR Phase 2 Bldg 11 Unit E 0.04ac		Unit Chg 08/09 CoC 10-17-07	From 239-002	503-004
The Springs at Saratoga LLC <i>Brown, Jacqueline S.</i>	12/29/04 Plat <i>1-27-06 W/O</i>	The Springs at Saratoga HPR Phase 2 Bldg 11 Unit D 0.05ac		Unit Chg 08/09 CoC 10-17-07	From 239-002	503-005
The Springs at Saratoga LLC <i>Influence, Susan E &amp; Katherine M. H/W</i>	12/29/04 Plat <i>9-11-11 W/O</i>	The Springs at Saratoga HPR Phase 2 Bldg 11 Unit E 0.05ac		Unit Chg 08/09 CoC 10-17-07	From 239-002	503-006
The Springs at Saratoga LLC <i>WODIE, AMANDA K</i>	12/29/04 Plat <i>11/18/06 W/O</i>	The Springs at Saratoga HPR Phase 3 Bldg 13 Unit A-1 0.04ac			From 239-002	504-001
The Springs at Saratoga LLC <i>Robson, Jennifer K.</i>	12/29/04 Plat <i>11/27/06 W/O</i>	The Springs at Saratoga HPR Phase 3 Bldg 13 Unit B-1 0.05ac			From 239-002	504-002
The Springs at Saratoga LLC <i>Beck, Betty J</i>	12/29/04 Plat <i>8-1-08 W/O</i>	The Springs at Saratoga HPR Phase 3 Bldg 13 Unit C-1 0.04ac			From 239-002	504-003
The Springs at Saratoga LLC <i>Wittfeld, Sarah K</i>	12/29/04 Plat <i>11-9-07 W/O</i>	The Springs at Saratoga HPR Phase 3 Bldg 13 Unit A-2 0.04ac			From 239-002	504-004
The Springs at Saratoga LLC <i>Temple, Rhonda</i>	12/29/04 Plat <i>11-14-06 W/O</i>	The Springs at Saratoga HPR Phase 3 Bldg 13 Unit B-2 0.05ac			From 239-002	504-005
The Springs at Saratoga LLC <i>Chauhan, Torneka, Abigail M &amp; Vikram &amp; Abigail M. H/W</i>	12/29/04 Plat <i>12-29-15 W/O</i>	The Springs at Saratoga HPR Phase 3 Bldg 13 Unit C-2 0.04ac			From 239-002	504-006
SPRINGS OF SARATOGA HOME LLC THE <i>ENGLEHART STEVE &amp; DEBRA H/W</i>	9-9-11 PLT <i>10/05/10</i>	THE SPRINGS OF SARATOGA CONDO PH 7 HPR BLDG 21 UNIT A .05 AC			FROM 239-002	511-001
SPRINGS OF SARATOGA HOME LLC THE <i>Shirwad, Beverly L. Trust</i>	9-9-11 PLT <i>9-20-11 W/O 10-21-13 W/O</i>	THE SPRINGS OF SARATOGA CONDO PH 7 HPR BLDG 21 UNIT B .05 AC			FROM 239-002	511-002
SPRINGS OF SARATOGA HOME LLC THE <i>Tyler, James R &amp; Betty J H/W</i>	9-9-11 PLT <i>2-3-14 W/O</i>	THE SPRINGS OF SARATOGA CONDO PH 7 HPR BLDG 21 UNIT C .04 AC			FROM 239-002	511-003
SPRINGS OF SARATOGA HOME LLC THE <i>Min Kne. Stephen &amp; Daniel H/W</i>	9-9-11 PLT <i>6-27-13 W/O</i>	THE SPRINGS OF SARATOGA CONDO PH 7 HPR BLDG 21 UNIT D .05 AC			FROM 239-002	511-004
Ganey, William Ed Dorma L. Life <i>Horsley, Jill J</i>	9-24-12 W/O <i>4-24-15 W/O</i>	Kensington Estate See 11 Unit 43 BIK A				526-012

P. 1851

NAME OF OWNERS	DATE	DESCRIPTION/ACREAGE	LAND VALUE	IMPROVEMENT VALUE	TOTAL VALUE	PERMANENT PARCEL NUMBER
					FDDM	
SEC OF HOUSING URBAN DEV ALLENKIND, THOMAS LAWSON, PAUL F Sarah H LUND, WILLIAM D & SALLY A Baxter, James A & Barbara J H/W	8-20-23 4-27-09 4-27-09 8-25-03	SPWD CLAYMONT AT SARATOGA SEC 4 LOT 179 .12 AC Kensington Estates Unit 43 Kensington Estates Unit 1 .19 AC				241-012 526-010 532-001
Wray, Guendolen A Raines, Nevada L O Cooper, James R Craig, Mackay Virginia Telcha, Nicholas R & Sue M H/W	4-27-09 4-27-09 12-31-05 10/06/11 6-2-09	Kensington Estates Unit 6 .17 AC Kensington Estates Unit 1-13-11 960 Kensington Estates Unit 2 Kensington Estates Unit 25				532-002 532-006 ↓ 528-001
Itom Mortgage Corporation Sec of Housing & Urban Development SARATOGA CROSSING APARTMENTS, L.L.C.	7-24-11 7-24-11 6-21-03	Claymont at Saratoga Sec 4 Lot 159 PT. NE 1/4 33-15-1E To 239-001 17.29 AC				240-021 200-030
RENO DEVELOPMENT GROUP, L.L.C.	10-6-03	PT. NE 1/4 33-15-1E ALL TO SARATOGA COMMERCIAL .70 AC			200-021	200-031
TD Assets Corporation Bank of New BRYANT, WILLIAMS Bryant, Jack Snodgrass Family Limited Partnership Widener, Gary D Pierce, Bonnie S Carnegie, Stacy White, Coleby MS Equity Partners, LLC	12-24-11 5-25-12 11-18-12 3-10-19 5-30-04 7-15-13 8-11-14 7-29-04	Claymont at Saratoga SEC 4 LOT 185 .14 AC Claymont at Saratoga Sec 4 Lot 189 .14 AC PT SW NE 33-15-1E .96 AC Claymont at Saratoga Sec Lot 157 .16 Claymont at Saratoga Sec 4 Lot 194 .09 PT NE 33-15-1E .40 AC				240-023 240-021 200-027 240-003 240-016 200-032
Stavin, Brandon J & Kimberly H H/W HS Properties LLC MS EQUITY PARTNERS, LLC TAYLOR FRANK E. & DIANNA K Wilson, Ricky A The Hollingsworth Family Living Trust Merrison Richard & Sandra Family Investments LLC Thompson, Danny R Coe, Jane R O'Connell, Anthony K & Barbara P N. Cole M SMITH, KATHRYN Miles, Cheryl Ottawa, Vanessa A Beck, Daniel K Horning Robert & Luretha H/W THE SPRINGS AT SARATOGA HOMES PETER BOB ELLMAN C H/W	5-18-08 5-2-08 5-21-15 8-4-04 7-29-04 7-10-09 4-8-11 7-22-15 12-6-11 3-20-12 4-20-12 3-30-14 5-4-12 11-21-12 5-9-12 5-11-12 4-26-11 5-13-11 9-21-11 12/19/12	Claymont at Saratoga Sec 3 Lot 162 .09 AC Saratoga Commercial Lots 1+2 Lot 1 Saratoga Commercial Lots 1+2 PT Lot 2 KENSINGTON ESTATES UNIT 33 Kensington Estates Unit 54 The Springs at Saratoga H&R #111 Bldg 12 .05 AC Paddock at Saratoga Sec 2 Lot 102 Claymont at Saratoga Sec 3 Lot 160 .09 AC The Paddock at Saratoga SE 2 Lot 111 .01 AC Kensington Estates Unit 27 The Paddock at Saratoga Sec 2 Lot 96 The Springs at Saratoga Condo Ph 8 Bldg 15 Unit B .04 AC SARATOGA AT SARATOGA HOMES Bldg 15 Unit C .04 AC				240-008 247-001 247-002 526-011 526-034 501-005 244-026 240-006 244-017 528-010 246-018 From 239-002 512-001 From 239-002 512-002

NAME OF OWNERS	DATE	DESCRIPTION/ACREAGE	LAND VALUE	IMPROVEMENT VALUE	TOTAL VALUE	PERMANENT PARCEL NUMBER
The Springs at Saratoga Homes LLC	9-26-12 PLT	The Springs at Saratoga condos Ph 8 Bldg 15 Unit 04 Ac			From 239-002	512-003
Freeman, Mary D & Lynn L Rev Liv Tru	3-26-13 QCD	Kensington Estates Unit 14				532-016
CLAYMONT SARATOGA LLC	4-4-13 QCD 9-15-13 SWD	Claymont at Saratoga Sec 3 Lot 156 .12 ac				240-002
Blinn, Lanie J	5-10-12 WD	Claymont at Saratoga Sec 4 Lot 185				240-025
Horst, Eric Allison Amanda	6-6-13 SWD 6-25-14 WD	Claymont at Saratoga Sec 3 Lot 165				240-011
MJ EQUITY PARTNERS LLC	(1993) ANK 8-13-12	SARATOGA PROFESSIONAL PLAZA A HER UNIT 300 .04 AC	SEE COMPUTER NOTES ANK FROM 006-133511-524003			524-003
MJ EQUITY PARTNERS LLC	(1993) ANK 8-13-12	SARATOGA PROFESSIONAL PLAZA A HER UNIT 400 .04 AC	SEE COMPUTER NOTES ANK FROM 006-133511-524004			524-004
MJ EQUITY PARTNERS LLC	(1993) ANK 8-13-12	SARATOGA PROFESSIONAL PLAZA A HER UNIT 500 .04 AC	SEE COMPUTER NOTES ANK FROM 006-133511-524005			524-005
CLF PROPERTIES LLC	(1993) ANK 8-13-12	SARATOGA PROFESSIONAL PLAZA A HER UNIT 600 .06 AC	SEE COMPUTER NOTES ANK FROM 006-133511-524006			524-006
COPFON MAZEL B NADAM VENKATA	8-13-13 SWD 12-16-15 WD	Claymont at Saratoga Sec 4 Lot 209 .09 ac				242-011
Richard Robert G.	10-17-13 WD	Paddock at Saratoga Sec 1-B Lot 31 .18 ac				243-013
Wentworth Ant & James Edward C Trs	2-28-14 QCD 2-28-14 QCD	Claymont at Saratoga Lot 177 .09 ac				241-010
The Springs at Saratoga Homes LLC Hull Curtis R & Mary Grace M W	3-17-14 SWD 11-25-14 SWD	The Springs at Saratoga - condos Ph 9 Bldg 25 Unit A .05 ac			From 239-002	513-001
The Springs at Saratoga Homes LLC Mulligan David A & Debra K H W Woodford Samuel D & Linda D H W	3-17-14 SWD 6-12-14 SWD 12-19-15 SWD	The Springs at Saratoga - condos Ph 9 Bldg 25 Unit B .05 ac			From 239-002	513-002
The Springs at Saratoga Homes LLC Mehaffey Donna M	3-17-14 SWD 7-28-14 WD	The Springs at Saratoga - condos Ph 9 Bldg 25 Unit C .05 ac			From 239-002	513-003
Martin Judith A	6-25-14 WD	Augusta Woods Lot 36 .18 ac				233-004
Courtney Craig & Dillehay Amanda L J W & L S	8-4-14 WD	Paddock at Saratoga Sec 1A Lot 2 .18 ac				234-003
Arnold, Robert C & Karen S. W W	11-3-14 Trd	Augusta Woods Lot 25 .18 ac				229-009
SPRINGS AT SARATOGA HOMES LLC	12-1-14 PLT	SPRINGS AT SARATOGA CONDO PH 10 UNIT A BLDG 10 .051 AC			FROM 239-002	514-001
SPRINGS AT SARATOGA HOMES LLC	12-1-14 PLT	SPRINGS AT SARATOGA CONDO PH 10 UNIT B BLDG 10 .045 AC			FROM 239-002	514-002
SPRINGS AT SARATOGA HOMES LLC May, Linda Kay	12-1-14 PLT 10-15-15 WD	SPRINGS AT SARATOGA CONDO PH 10 UNIT C BLDG 10 .044 AC			FROM 239-002	514-003
SPRINGS AT SARATOGA HOMES LLC Byers, Philip E & Judith A H W	12-1-14 PLT 6-22-15 WD	SPRINGS AT SARATOGA CONDO PH 10 UNIT D BLDG 10 .051 AC			FROM 239-002	514-004
SPRINGS AT SARATOGA HOMES LLC Richardson, Tammy	12-1-14 PLT 7-21-15 WD	SPRINGS AT SARATOGA CONDO PH 10 UNIT A BLDG 16 .048 AC			FROM 239-002	515-001
SPRINGS AT SARATOGA HOMES LLC Brinson Beverly J	12-1-14 PLT 8-27-15 WD	SPRINGS AT SARATOGA CONDO PH 10 UNIT B BLDG 16 .045 AC			FROM 239-002	515-002
Saratoga at Saratoga Homes LLC		10.631 Ac			From 514001-004 515001-002	See First Entry 239-002
Foster Matthew C	3-27-15 WD	Paddock at Saratoga Sec 1B Lot 16 .19 ac				237-017
Daviden, Theodore E & Hazel W H W	8-10-15 WD	Kensington Estates Unit 22 B				528-003
Sawyer, Barbara J & Larry E W H	12-14-15 WD	Kensington Estates Unit 63 .49 Ac				526-015

- LEGEND**
- - - RIGHT-OF-WAY LINE
  - - - SECTION LINE
  - - - PROPERTY LINE
  - - - CENTER-LINE DRAIN
  - - - CENTER-LINE ROAD
  - - - SUBDIVISION BOUNDARY
  - - - CORPORATE LIMITS

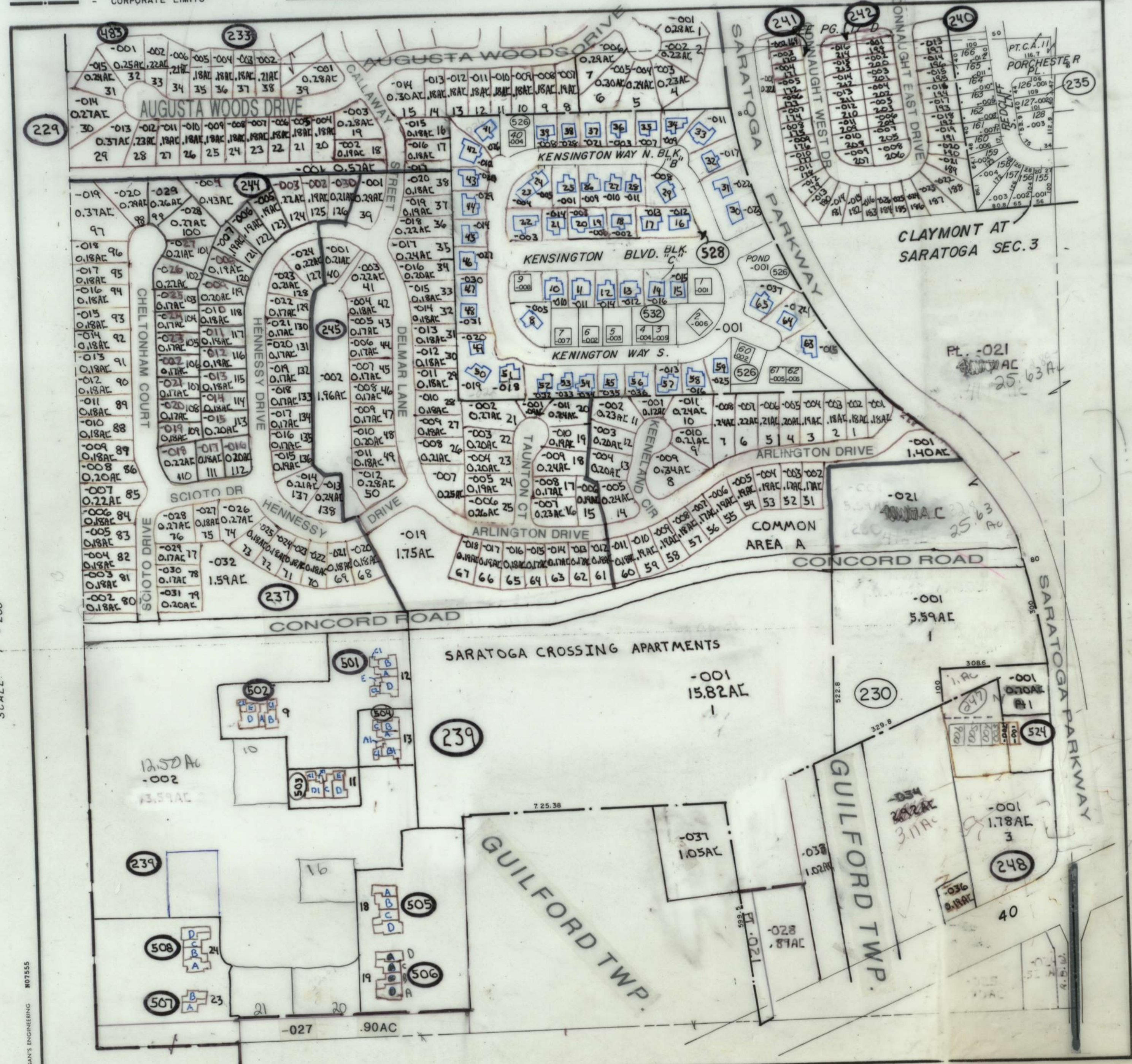
REVISED

DATE	BY

PLAINFIELD  
T. 15 N., R. 1 E  
SECTION 33  
NE 1/4  
21-1-33-51 E

32-10-33-012

N  
SCALE 1" = 200'



MORRIS ENGINEERING 807555

NAME OF OWNERS	DATE	DESCRIPTION/ACREAGE	LAND VALUE	IMPROVE- MENT VALUE	TOTAL VALUE	PERMANENT PARCEL NUMBER
CLAY-CLIFTON FARMS INC DENSON, PROPERTIES INC.	12/21/71 11/17/72 WD	PT W NW 34-15-1E 12.99 AC all to (33) 200-001 Pt. 18			FROM	100-001
GATTIOP PERSON TO PERSON Andrew Raymond Jr White Lick Local Board Corporation	8/05/86 11/17/89 1/20/90	PT NW 34-15-1E 6.58 AC 5.9 AC Balance west in to drive for white Lick Community			2020 990	100-002
MARTIN T R & T S & ROSEBOOM L D & C M ROSEBOOM REX A + MARY P HW ROSEBOOM LLC	12/17/84 12/16/94 WD 12-20-94 WD	PT NW 34-15-1E 1.49A				100-003
RHOADES BEVERAGE CO INC Rhoades John L + Janice L Rhoades, John L + Rhoades, Janice L	11/07/81 9-6-95 OGD	PT NE 34-15-1E 1.58A	20320	20700 I	41100	100-004
NATALIE AUGUST M & PATRICIA A	2/13/79	PT NW 1/4 34-15-1E .46A 31AE 27AC	1230	27930 I		100-005
HANNA MARILYN R ETAL Hanna, Donald M. DHM, INC ALL INDIANA CORP	5/07/98 6/17/88 9/12/90 WD	PT E NW 34-15-1E 1.3AC 1E	19900	81,1200 I		100-006
HANNA DONALD M & MARY L DHM, INC ALL INDIANA CORP	3/21/79 9/29/90 WD	PT E NW 34-15-1E 1.07A BY SURVEY	430			100-007
GRIFFIN MARGARET ANN TOWN OF PLAINFIELD	3/10/86 6-02-06 WD	PT NE 34-15-1E 1.8AC-C	2320	16660 D 70 I	19060	225-009
SCHWIER JULIUS & EVELYN SUMNER HELEN A ETAL TOWN OF PLAINFIELD	12/10/93 AFFD 12/10/93 WD	AC-C 144/210 211 32AE PT NE 1/4 34-15-1E 3.05 AC	1370		1370	225-014
Town of Plainfield	8/14/91 OGD	PT SW 1/4 34-15-1E .37 AC				400-001
STATE OF INDIANA	5/15/92 ORD	PT NW 1/4 + PT SW 1/4 34-15-1E 208.19 AC 200.19 AC 200.19 AC 17.81 AC 105.19 AC 105.19 AC 105.19 AC			FROM GAP Pt. 70 100-011 Pt. 70 100-010 Pt. 70 30000 20004 Pt. 70 100-007	300-001
TOWN OF PLAINFIELD	5/15/92 ORD	PT SE 1/4 34-15-1E PT SW 1/4 34-15-1E 12.63 AC				400-002
STATE OF INDIANA	5/15/92 ORD	PT NE 1/4 + PT SE 1/4 34-15-1E 208.19 AC 200.19 AC 200.19 AC 17.81 AC 105.19 AC 105.19 AC			Pt. 70 200-007 Pt. 70 200-010 + 400-004	400-003
WHITE LICK DEVELOP. CORP.	11/19/95 PLAT	WHITE LICK COMMUNITY SEC. 4 2.70 AC				155-001
WHITE LICK DEVELOP. CORP.	11/19/95 PLAT	WHITE LICK COMMUNITY SEC. 4 2.59 AC			FROM 100-002	160-001
BASSETT, STANLEY J. + JANICE K HW	7-6-95 WD 8-12-95 WD	PT NE 34-15-1E 1.56 AC .778 AC			Pt. to 100-009	100-004
DHM, INC.	4/11/96 WD	PT NE 1/4 34-15-1E 1.5 AC			FROM 100-005	100-510
DHM, INC. Garbin Real Estate LLC	11-20-96 PLAT 1-2-8-02	PT HANNA MINOR PLAT 1.347 AC 1.58 AC 2.33 AC			Pt. 70 R.O.W. 4-15-03 Pt. to 162-001 Pt. to 100-010	162-001
STATE OF INDIANA TOWN OF PLAINFIELD	3-24-98 OGD	PT NW 1/4 34-15-1E 7.50 AC			FROM 300-001	100-011
TOWN OF PLAINFIELD	12/10/98 PLAT	PLAINFIELD POLICE STATION 7.22 AC			FROM 100-011	171-001
Fortune Enterprises B, LLC	1-23-08 OGD	PT NW 34-15-1E 28.55 AC			FROM 300-001	100-027
Duce Energy Indiana INC	9-2-09 OGD	PT NW-SW 34-15-1E 23.67 AC			FROM 300-001	300-002
Plainfield, Town of	8-1-11 OGD	SW 34-15-1E 4.707 AC			FROM 300-001	300-003
Plainfield Town of	8-7-11 OGD	PT SW 34-15-1E 4.775 AC			FROM 400-003	200-010
Plainfield Town of	8-7-11 OGD	PT SW 34-15-1E 29.133 AC			FROM 400-003	400-004
Concept Medical Services LLC	10-18-13 WD	Pt Hanna Minor Plat .983 AC			FROM 162-001	162-002
Walmart Real Estate Business Trust	9-14 WD	PT NW 34-15-1E 8.275 AC			ALL TO 109-004, 006, 400 FROM 33 200-021	100-028
J Brothers LLC	2-19-14 WD	PT NW 34-15-1E .778 AC			FROM 100-004	100-029
SARATOGA ASSOCIATES LLC	7-18-14 PLAT	SARATOGA COMMERCIAL LOTS 5, 6, 7 & BLK B BASEMENT AREA C .59 AC			FROM 200-021	109-001

NAME OF OWNERS	DATE	DESCRIPTION/ACREAGE	LAND VALUE	IMPROVE- MENT VALUE	TOTAL VALUE	PERMANENT PARCEL NUMBER
ELCO EIFFELN FARMS, INC. DENISON PROPERTIES, INC.	11/17/92 CWB	PT NW 1/4 34-15-1E 12.4 AC - C				100-001
ANDREWS, RAYMOND JR. WHITE LICK DEVELOPMENT CORP.	12/27/94 6/20/94 WD	PT. NW 1/4 34-15-1E 6.5 AC - C				100-002
MARVIN F. R. & F. S. ROSEBOOM LTD. INC. ROSEBOOM, LARRY DEAN & CYNTHIA M.	12/17/94 12/10/94 QCD	PT. NW 1/4 34-15-1E 1.49 AC				100-003
ANDREWS BEVERAGE CO. INC. ANDREWS, JOHN L. & MARIE L. BASSETT, STANLEY J.	1/18/95 7/6/95 GED 7/6/95 WD	PT. NW 1/4 34-15-1E 1.56 AC				100-004
NATALIE AUGUST M. & ESTERITA A.	2/13/99	PT. NW 1/4 34-15-1E .76 AC				100-005
HANNA MARILYN R. & STEVE HANNA DONALD M. D.M.N.I.N.C.	6/03/99 6/11/99 7/13/91	PT. NW 1/4 34-15-1E 1.30 AC				100-006
HANNA DONALD M. & MARY L. D.M.N.I.N.C.	7/13/91	PT. NW 1/4 34-15-1E 1.07 AC				100-007
GREEN, MARGARET ANN TOWN OF PLAINFIELD	3/10/96 6-08-06 WD	PT. NE 1/4 34-15-1E 1.8 AC				225-009
SENWIER, JULIUS & ELEANOR SHUMAKER, HELEN A. & ETAL	12/10/93 AFF.	PT. NE 1/4 34-15-1E 3.05 AC				225-014
GAP TOWN OF PLAINFIELD	8-14-91	PT. SE 1/4 34-15-1E .31 AC				400-001
TOWN OF PLAINFIELD	6/14/91 GED 5/15/92 ANX.	PT. SE 1/4 34-15-1E 12.63 AC				400-002
STATE OF INDIANA	5/15/92 ANNEXED	PT. NE 1/4 & PT. SE 1/4 34-15-1E 208.46 AC				400-003
STATE OF INDIANA	5/15/92 ANNEXED	PT. NW 1/4 & PT. SW 1/4 34-15-1E 208.46 AC				300-001
ALLEN, DANIEL B. & HENRIETTA	7/27/98 7/29/98 ANNEXED	PT. NW 1/4 34-15-1E .62 AC				130-007
VANIMAN, SUDITH R. TWO LLC CROFT, DAVID TWO LLC NICHOLS, EAGLE LLC	1/17/88 7/29/92 1/27/95 3/26/95	PT. NW 1/4 34-15-1E 1.18 AC PT. NW 1/4 34-15-1E 8/11/12 LLC WD				150-008
		SEE P 42				200-001
		PT. NE 1/4 34-15-1E SEE P 42				200-003
		PT. N 1/2 34-15-1E SEE P 42				200-004
WHITE LICK DEVEL. CORP.	1/14/95 PLT	WHITE LICK COMMUNITY SEC. 4 2.70 AC				155-004
WHITE LICK DEVEL. CORP.	1/14/95 PLT	WHITE LICK COMMUNITY SEC. 4 2.59 AC				160-001
White Lick Community By: Director; Stopynski, Catherine	1-5-07 4-20-07 5-16-07 WD	White Lick Community Sec 1 Unit 16				555-017
Hansen, Chris & Susan Acker, Rebecca & Elizabeth #440 Flint, Richard & Sec of Housing Madden, Rebecca	5-5-07 11-5-07 5-22-05 WD 10-4-10 WD 7-21-11 WD	White Lick Community Sec 4 Unit 1 Unit 14 White Lick Community Sec 4 Unit 19 Tr 2				555-015
SARATOGA ASSOCIATES LLC	7-18-14 PLT	SARATOGA COMMERCIAL LOTS 5, 6, 7 & BLK B BLK B 3.24 AC				109-002
SARATOGA ASSOCIATES LLC	7-18-14 PLT	SARATOGA COMMERCIAL LOTS 5, 6, 7 & BLK B EASEMENT AREA A 1.89 AC				109-003
WALMART REAL ESTATE BUSINESS TRUST	7-18-14 PLT	SARATOGA COMMERCIAL LOTS 5, 6, 7 & BLK B LOT 7 7.33 AC				109-004
SARATOGA ASSOCIATES LLC	7-18-14 PLT	SARATOGA COMMERCIAL LOTS 5, 6, 7 & BLK B EASEMENT AREA B .14 AC				109-005
WALMART REAL ESTATE BUSINESS TRUST	7-18-14 PLT	SARATOGA COMMERCIAL LOTS 5, 6, 7 & BLK B LOT 5 1.42 AC				109-006
WALMART REAL ESTATE BUSINESS TRUST	7-18-14 PLT	SARATOGA COMMERCIAL LOTS 5, 6, 7 & BLK B LOT 6 .95 AC				109-007

4 SECTION 34 TOWNSHIP 15N RANGE 1E HENDRICKS COUNTY, INDIANA, 19 86

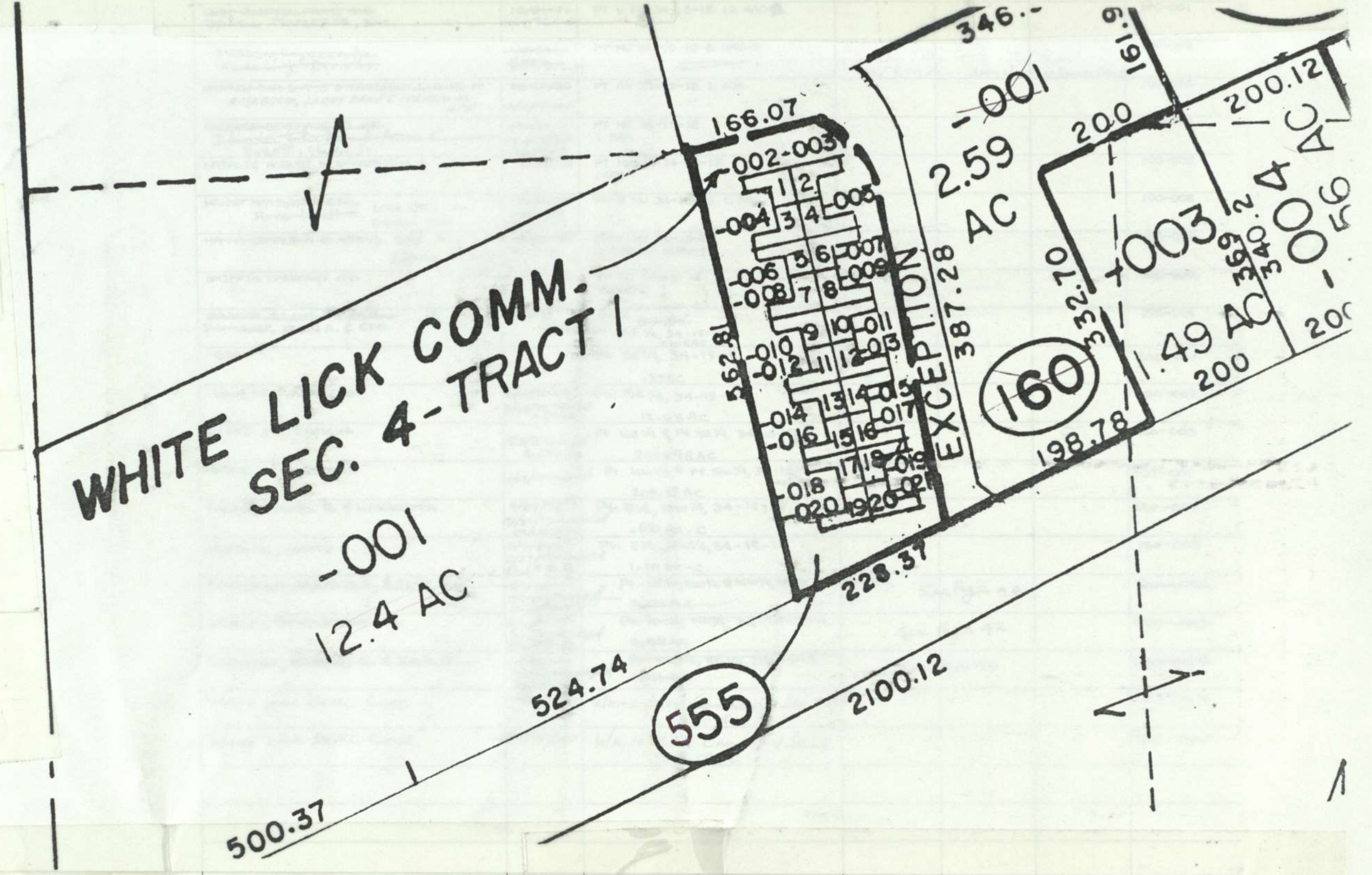
Auditor's Plat Book for PLAINFIELD Township 21-1-34-51C

NAME OF OWNERS	DATE	DESCRIPTION/ACREAGE	LAND VALUE	IMPROVE- MENT VALUE	TOTAL VALUE	PERMANENT PARCEL NUMBER
----------------	------	---------------------	------------	---------------------------	-------------	-------------------------------

**WHITE LICK COMM.  
SEC. 4 - TRACT 1**  
-001  
12.4 AC

**555**

**160**



MT 4323 1/88

Auditor's Plat Book for WHITE LICK COMMUNITY SEC 4 CME FROM ALL OF 155-001 PLAT 2/28/96 Dec. 10-14-98 Township 21-1-34-51E

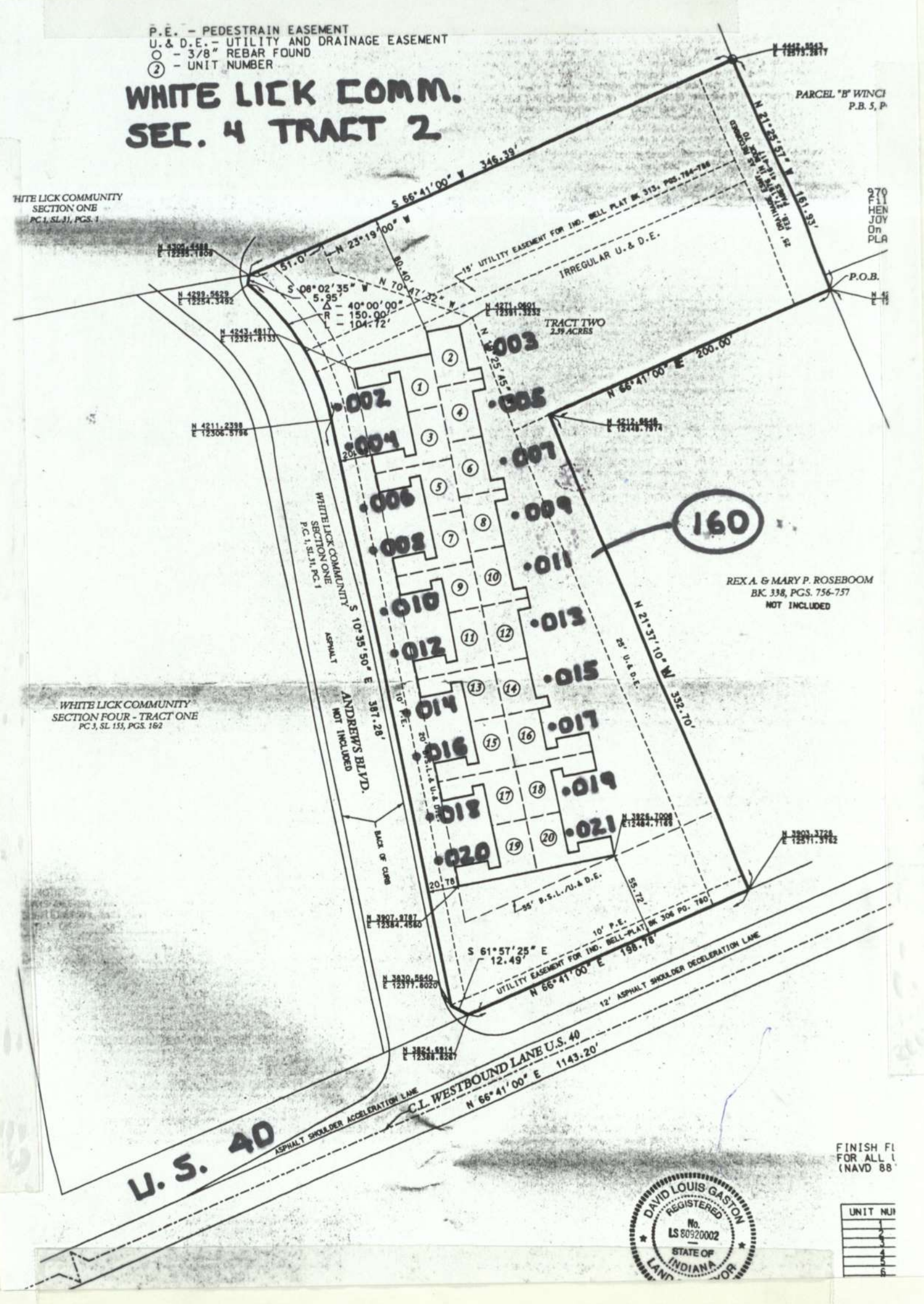
NAME OF OWNERS	DATE	DESCRIPTION/ACREAGE	LAND VALUE	IMPROVE- MENT VALUE	TOTAL VALUE	PERMANENT PARCEL NUMBER
WHITE LICK DEVELOPMENT CORPORATION HOFF, SUSAN E. DERRY, RICHARD S. & CLAUDETTE A. HJA	2/28/96 PLAT 70-8-98 CWD 2-2-93 WD	WHITE LICK COMMUNITY SEC 4 TRACT 1 UNIT 1				555-002
WHITE LICK DEVELOPMENT CORPORATION ARK DEVELOPMENT INC ANDREWS CHRISTI L	2/28/96 PLAT 3/06/96 CWD 3/16/96 CWD	WHITE LICK COMMUNITY SEC 4 TRACT 1 UNIT 2				555-003
WHITE LICK DEVELOPMENT CORPORATION Hadley, Steven M. & Jameo E. Merrill A.	2/28/96 PLAT 12-9-99 CWD	WHITE LICK COMMUNITY SEC 4 TRACT 1 UNIT 3				555-004
WHITE LICK DEVELOPMENT CORPORATION ARK DEVELOPMENT INC WILSON HONOR	2/28/96 PLAT 3/11/96 CWD 3/11/96 CWD	WHITE LICK COMMUNITY SEC 4 TRACT 1 UNIT 4				555-005
WHITE LICK DEVELOPMENT CORPORATION KEMP, JUDY M. Molloy, William J.	2/28/96 PLAT 1-2-99 CWD 12-4-01	WHITE LICK COMMUNITY SEC 4 TRACT 1 UNIT 5				555-006
WHITE LICK DEVELOPMENT CORPORATION ARK DEVELOPMENT INC KINGEL JOSEPH P & NANCY A HW	2/28/96 PLAT 5/29/96 CWD 5/29/96 CWD	WHITE LICK COMMUNITY SEC 4 TRACT 1 UNIT 6				555-007
WHITE LICK DEVELOPMENT CORPORATION ARK DEVELOPMENT INC GARRETT EVELYN A	2/28/96 PLAT 6/15/96 CWD 6/15/96 CWD	WHITE LICK COMMUNITY SEC 4 TRACT 1 UNIT 7				555-008
WHITE LICK DEVELOPMENT CORPORATION ARK DEVELOPMENT INC HENDERSON BELORES	2/28/96 PLAT 4/02/96 CWD 4/2/96 CWD	WHITE LICK COMMUNITY SEC 4 TRACT 1 UNIT 8				555-009
WHITE LICK DEVELOPMENT CORPORATION ARK DEVELOPMENT INC BAYBE DOROTHY M & DIAN DEANNA B JT 12/12/96	2/28/96 PLAT 6/28/96 CWD 2 9-02 WD 6/28/96 CWD	WHITE LICK COMMUNITY SEC 4 TRACT 1 UNIT 9				555-010
WHITE LICK DEVELOPMENT CORPORATION ARK DEVELOPMENT INC POSTLEWALTE CRANE & PAULINE A HW	2/28/96 PLAT 4/17/96 CWD 4/17/96 CWD	WHITE LICK COMMUNITY SEC 4 TRACT 1 UNIT 10				555-011
WHITE LICK DEVELOPMENT CORPORATION ARK DEVELOPMENT INC RAMEY RICHARD FARMER & BERENICE M JT WROS	2/28/96 PLAT 6/28/96 CWD 6/28/96 CWD	WHITE LICK COMMUNITY SEC 4 TRACT 1 UNIT 11				555-012
WHITE LICK DEVELOPMENT CORPORATION SHAW KATHY S. Johnson, Ross Nell	2/28/96 PLAT 8-26-98 CWD 4-15-05 WD	WHITE LICK COMMUNITY SEC 4 TRACT 1 UNIT 12				555-013
WHITE LICK DEVELOPMENT CORPORATION ARK DEVELOPMENT INC HOUGH DEBBIE J ROSE MARGARET A.	2/28/96 PLAT 6/26/96 CWD 9-20-99 WD 6/26/96 CWD	WHITE LICK COMMUNITY SEC 4 TRACT 1 UNIT 13				555-014
WHITE LICK DEVELOPMENT CORPORATION ARK DEVELOPMENT INC SMITH M JOSEPH	2/28/96 PLAT 9-22-98 CWD 9-22-98 CWD	WHITE LICK COMMUNITY SEC 4 TRACT 1 UNIT 14				555-015
WHITE LICK DEVELOPMENT CORPORATION ARK DEVELOPMENT INC EGGELTON THOMAS P	2/28/96 PLAT 7/30/96 CWD 7/30/96 CWD	WHITE LICK COMMUNITY SEC 4 TRACT 1 UNIT 15				555-016
WHITE LICK DEVELOPMENT CORPORATION SMITH M JOSEPH	2/28/96 PLAT 7-2-99 CWD 7-2-99 CWD	WHITE LICK COMMUNITY SEC 4 TRACT 1 UNIT 16				555-017
WHITE LICK DEVELOPMENT CORPORATION ARK DEVELOPMENT INC ALCHUCARY LARRY B.	2/28/96 PLAT 11-13-01 WD 7-26-96 CWD 7-26-96 CWD	WHITE LICK COMMUNITY SEC 4 TRACT 1 UNIT 17				555-018
WHITE LICK DEVELOPMENT CORPORATION ARK DEVELOPMENT INC GARNETT GEORGE KALIFE ESTATS GARNETT, MICHAEL DEAN & GREGORY A	2/28/96 PLAT 9-30-99 CWD 6-4-05 CWD 3-2-04 CWD	WHITE LICK COMMUNITY SEC 4 TRACT 1 UNIT 18				555-019
WHITE LICK DEVELOPMENT CORPORATION ARK DEVELOPMENT INC GRAHAM, Todd M. BURNS WILSON A & LINDA K	2/28/96 PLAT 12-10-97 CWD 11-23-99 WD	WHITE LICK COMMUNITY SEC 4 TRACT 1 UNIT 19				555-020
WHITE LICK DEVELOPMENT CORPORATION ARK DEVELOPMENT INC FARMER, MARY M. HUBBINS DAVID A	2/28/96 PLAT 2-3-99 CWD 2-3-99 CWD	WHITE LICK COMMUNITY SEC 4 TRACT 1 UNIT 20				555-021
WHITE LICK DEVELOPMENT CORPORATION ARK DEVELOPMENT INC GREENLEE, PATRICIA JOANNA	2/28/96 PLAT 5-2-99 WD 5-2-99 WD	WHITE LICK COMMUNITY SEC 4 TRACT 1 UNIT 1				555-007
BURNS WILSON A & LINDA K TRUSTEES	11-23-99 WD	WHITE LICK COMMUNITY SEC 4 TRACT 1 UNIT 2				555-011
CRESS, CONNIE E. JOHNSON, LLOYD O & FITZGERALD ALICIA FITZGERALD ALICIA M	4-13-99 WD 7-13-99 WD 5-2-01 CWD	WHITE LICK COMMUNITY SEC 4 TRACT 1 UNIT 11				555-012
WILSON HONOR & HOUCK, FRANK JOHN Roby, Jane - Conger Cousin of Children, Patricia	6/1/99 WD 5-03-01	WHITE LICK COMMUNITY SEC 4 TRACT 1 UNIT 4				555-005
ROBERT, VICKI S. & SHAW, W.D. WILLIAM BENTON & HARRIET M. HUNTSMAN, HILBERT D.	7-26-01 WD 4-9-01 WD 4-9-01 WD	White Lick Community Sec 4 Tract 1 Unit 7				555-008
ALPHEALP, DAVID J.	11-28-04 WD	WHITE LICK COMMUNITY SEC 4 TRACT 1 UNIT 17				555-018
		White Lick Comm. Sec 4 Tract 1 Unit 8D				555-031



Auditor's Plat Book for WHITE LICK COMMUNITY SEC 4 COME FROM 160-001 3/5/97 PLAT 98/99 ASSESS Township 21-1-34-51E

NAME OF OWNERS	DATE	DESCRIPTION/ACREAGE	LAND VALUE	IMPROVE- MENT VALUE	TOTAL VALUE	PERMANENT PARCEL NUMBER
WHITE LICK DEVELOPMENT CORPORATION ARK DEVELOPERS INC	3/13/97 PLAT 3/13/97 CWD	WHITE LICK COMMUNITY SEC 4 TRACT 2 UNIT 1				5 160-002
PARKS BRENDA WHITE LICK DEVELOPMENT CORPORATION Allen Jeffrey & Marzetta Allen Marianne H/W	3/13/97 CWD 3/13/97 PLAT 3-3-15 CWD	WHITE LICK COMMUNITY SEC 4 TRACT 2 UNIT 2				5 160-003
WHITE LICK DEVELOPMENT CORPORATION ARK DEVELOPERS INC	3/13/97 PLAT 5/14/97 CWD	WHITE LICK COMMUNITY SEC 4 TRACT 2 UNIT 3				5 160-004
BLACKBURN ROSALIE & DELK WAYNE RONALD JWROS WHITE LICK DEVELOPMENT CORPORATION Allen Jeffrey & Marzetta Allen Marianne H/W	5/14/97 CWD 3/13/97 PLAT 3-3-15 CWD	WHITE LICK COMMUNITY SEC 4 TRACT 2 UNIT 4				5 160-005
WHITE LICK DEVELOPMENT CORPORATION ARK DEVELOPERS INC	3/13/97 PLAT 6/16/97 CWD	WHITE LICK COMMUNITY SEC 4 TRACT 2 UNIT 5				5 160-006
TRICK MARGARET ELAINE WHITE LICK DEVELOPMENT CORPORATION New Villa Properties LLC	6/16/97 CWD 3/13/97 PLAT 10-16-15 CWD	WHITE LICK COMMUNITY SEC 4 TRACT 2 UNIT 6				5 160-007
WHITE LICK DEVELOPMENT CORPORATION ARK DEVELOPERS INC	3/13/97 PLAT 5/2/97 CWD	WHITE LICK COMMUNITY SEC 4 TRACT 2 UNIT 7				5 160-008
PAPER PAULINE LAURINE QED HV TRUST WHITE LICK DEVELOPMENT CORPORATION BOLTON, SAMUEL	5/2/97 CWD 3/13/97 PLAT 4-24-00 CWD	WHITE LICK COMMUNITY SEC 4 TRACT 2 UNIT 8	H-18-02 WD			5 160-009
WHITE LICK DEVELOPMENT CORPORATION ARK DEVELOPERS INC	3/13/97 PLAT 5/27/97 CWD	WHITE LICK COMMUNITY SEC 4 TRACT 2 UNIT 9				5 160-010
WHITE LICK DEVELOPMENT CORPORATION ARK DEVELOPERS INC	3/13/97 PLAT 5/27/97 CWD	WHITE LICK COMMUNITY SEC 4 TRACT 2 UNIT 10				5 160-011
WHITE LICK DEVELOPMENT CORPORATION Arnold, Vivian	3/13/97 PLAT 7-23-99 CWD	WHITE LICK COMMUNITY SEC 4 TRACT 2 UNIT 11				5 160-012
WHITE LICK DEVELOPMENT CORPORATION New Villa Properties LLC	3/13/97 PLAT 10-16-15 CWD	WHITE LICK COMMUNITY SEC 4 TRACT 2 UNIT 12				5 160-013
WHITE LICK DEVELOPMENT CORPORATION BRYANT, Sharon A. & MRS COE, NORMA J., JT TRUST	3/13/97 PLAT 7/5/97 CWD	WHITE LICK COMMUNITY SEC 4 TRACT 2 UNIT 13				5 160-014
WHITE LICK DEVELOPMENT CORPORATION New Villa Properties LLC	3/13/97 PLAT 10-16-15 CWD	WHITE LICK COMMUNITY SEC 4 TRACT 2 UNIT 14				5 160-015
WHITE LICK DEVELOPMENT CORPORATION ARK DEVELOPERS, INC	3/13/97 PLAT 7-18-97 CWD	WHITE LICK COMMUNITY SEC 4 TRACT 2 UNIT 15				5 160-016
WHITE LICK DEVELOPMENT CORPORATION Fodor, Ach ARK DEVELOPERS INC K, SAMUEL L HOW	3/13/97 PLAT 9/22/97 CWD	WHITE LICK COMMUNITY SEC 4 TRACT 2 UNIT 16				5 160-017
KIRK DANIEL A JR & HORNBERG DANIEL J JWROS WHITE LICK DEVELOPMENT CORPORATION ARK DEVELOPERS, INC	3/13/97 PLAT 10-6-97 CWD	WHITE LICK COMMUNITY SEC 4 TRACT 2 UNIT 17	17-22-14 WD			5 160-018
WHITE LICK DEVELOPMENT CORPORATION OK FODOR, SUSAN B. & FODOR, RICHARD J. & MARY JANE	3/13/97 PLAT 10-6-99 CWD	WHITE LICK COMMUNITY SEC 4 TRACT 2 UNIT 18				5 160-019
WHITE LICK DEVELOPMENT CORPORATION ARK DEVELOPERS INC	3/13/97 PLAT 7/23/97 CWD	WHITE LICK COMMUNITY SEC 4 TRACT 2 UNIT 19				5 160-020
MARTIN JAMES A WHITE LICK DEVELOPMENT CORPORATION ARK DEVELOPERS INC	7/23/97 CWD 3/13/97 PLAT 4/1/97 CWD	WHITE LICK COMMUNITY SEC 4 TRACT 2 UNIT 20				5 160-021
CUNNINGHAM DONALD G. FAMILY TRUST HARRIS, ERIC ALAN WILLIAMS & ANNE DENKE, KEITH & CAPTELA H/W + LINDA K. BERGE QED JT TENANTS WROS QED SHER, WILLIAM BENTLEY HARJET MARIE H/W & SMITH, BERTICIA DANN JT Ten WROS QED MARTIN, RAMONA V. QED Fifth Third Mortg Corp PERRY FAMILY TRUST	4/1/97 CWD 5-22-03 CWD 7-29-04 9-22-06 9-22-06 10-09-08 6-7-12 CWD 2-3-03 8-5-03 8-18-03 CWD	WHITE LICK COMMUNITY SEC 4 TRACT 2 UNIT 19 WHITE LICK COMMUNITY SEC 4 TRACT 2 UNIT 17 WHITE LICK COMMUNITY SEC 4 TRACT 2 UNIT 19 WHITE LICK COMMUNITY SEC 4 TRACT 1 UNIT 1 White Lick Community Sec 4 Tract 1 Unit 9 WHITE LICK COMMUNITY TRACT 2 SEC 4 UNIT 18 White Lick Community Sec 4 Tract 2 Unit 10	10-20-08			5 160-022
STERN + PATRICIA ANN H/W SCHMIDT CHAD Y & SUZZITE E. H/W Reine, Dorothy A. HARRIS, ERIC ALAN WILLIAMS & ANNE Fodor, John A & Sheryl L H/W Schmidt, Chad J & Suzette E H/W	3-28-02 CWD 3-31-06 2-23-05 WD 5-7-14 WD 4-27-05 WD 05-11-07 7-5-06 WD	White Lick Community Sec 4 Tract 1 Unit 9 White Lick Community Sec 4 Tract 2 Unit 10				555-002 555-009 555-010 560-019 560-011

**WHITE LICK COMM.  
SEC. 4 TRACT 2**



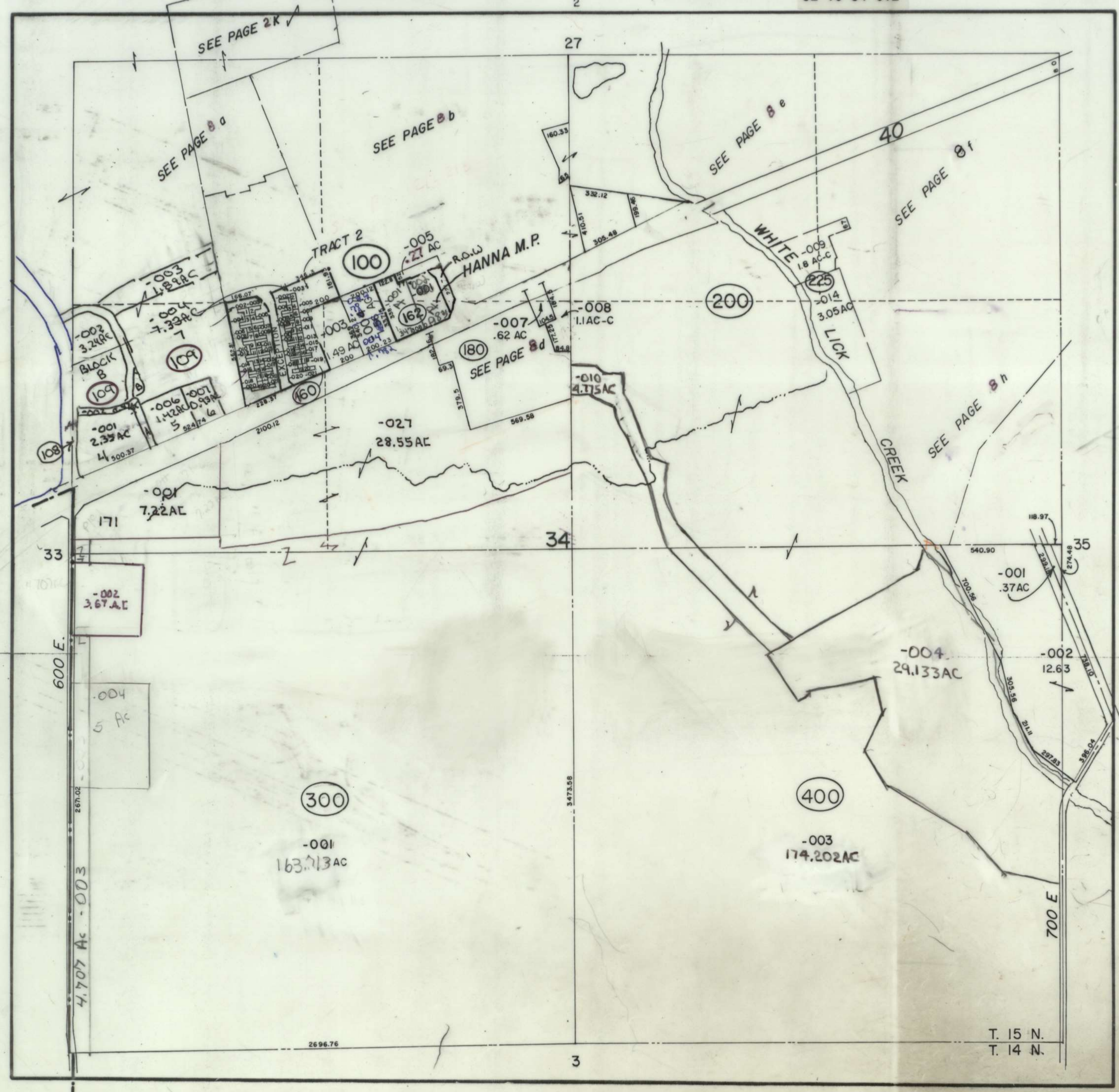
FINISH FI  
FOR ALL I  
(NAYD 88



LEGEND		REVISED	
		DATE	BY
---	RIGHT-OF-WAY LINE	10-27-2011	LAK
---	SECTION LINE	5/24/12	LAK
---	PROPERTY LINE	2/20/15	LAK
---	CENTER-LINE DRAIN		
---	CENTER-LINE ROAD		
---	SUBDIVISION BOUNDARY		
---	CORPORATE LIMITS		

PLAINFIELD  
T. 15 N., R. 1 E.  
SECTION 34  
21-1-34-51E - ○ -

32-10-34-012



SEC. 34, T. 15 N., R. 1 E.

GUILFORD TWP.



1" = 400'



Auditor's Plat Book for PLAINFIELD GUILFORD ALL ANNEXED 7/29/93 Township 21-1-34-51E

NAME OF OWNERS	DATE	DESCRIPTION/ACREAGE	LAND VALUE	IMPROVEMENT VALUE	TOTAL VALUE	PERMANENT PARCEL NUMBER
CITICORP PERSON TO PERSON <i>Andrew Raymond E. Jr</i>	6/05/86	PT SW SW 27-15-1E 3.43A - 10.7A <i>annexed to Plainfield '89</i>				300-006
		( *SECTION CHANGED TO: 34* )				06-1-34-51E
GLAY-CLIFTON FARMS INC	12/21/71	PT W NW 34-15-1E 55AC-C <i>See page 7</i>	N	See pg 7	N	100-001
CITICORP PERSON TO PERSON <i>White Birch Development Corporation</i>	6/05/85	PT NW 34-15-1E 11.2AC-C <i>annexed to Plainfield '89</i>				100-002
SHEPHERD VIRGIL D & HELEN B <i>Alexander, Rue P &amp; Nancy Lee</i>	7/23/84	WINCHER HTS PAR A PT LOT 23 <i>annexed to Plainfield '89</i>	3800	11,000 B	14,800	115-001
ALEXANDER RUE P & NANCY LEE <i>SMITH WALTER A &amp; MARSHA S</i>	8/30/84	WINCHER HTS PAR A PT LT 22 23	3630	8300 B	11,930	115-002
MC WILLIAMS EUGENIE & THELMA LOU D; <i>Steven J; Donald J; &amp; Paula, Diana S</i>	9/21/88	WINCHER HTS PAR A PT LOT 21 1/2 PT LOT 22	3630	7570 B	11,200	115-003
LOV WENDELL D <i>Log Myrtle Mae</i>	1/15/87	WINCHER HTS PAR A PT LOT 21 1/2 PT LOT 22	3630	7930 B	11,560	115-004
MUMFERT CHARLES W JR & TINA L W <i>Stanley Sterling E &amp; Audrey E</i>	8/23/87	WINCHER HTS PAR A LOT 20	3630	7930 B	11,560	115-004
STANLEY STERLING E & AUDREY E <i>Penny Raymond E &amp; Margorie L</i>	1-23-91	WINCHER HTS SUBD PAR A LOT 18 <i>Ann to 1-27-51E</i>	3630	10,900 B	14,630	115-005
GEE HARVEY B & NANCY E <i>Robert, Melvin D &amp; Kristina L</i>	1/15/82	WINCHER HTS SUBD PAR A LOT 18 <i>See Vol 1 pg 359-007</i>	3500	1130 B	10,530	120-001
BRUSH MURL V & MILDRED P <i>Brush, Murl V &amp; Mildred P</i>	7/20/86	WINCHER HTS PAR A LOT 25	3500	6900 B	10,400	120-002
RAMSEY DANNY O & MARY F	3/02/76	WINCHER HTS PAR A LOT 25	3500	6900 B	10,400	120-002
SANG ROBERT & BESSIE <i>Roger &amp; Beulah</i>	3/24/86	WINCHER HTS PARCEL A LOT 27	2900	13,630 B	16,630	120-003
SCOTT MICHAEL JUE & VICKI L <i>Heck, David B</i>	8/15/86	WINCHER HTS SUBD PAR A LOT 28	1000	10,000 B	11,000	120-004
HENTHERN BERTHA D <i>Luskon, Dianne E &amp; Marsha E</i>	8/19/85	WINCHER HTS SUBD PAR A LOT 29	1000	8600 B	9600	120-005
SANDERS DAVID A & STEHANIE A <i>Ryan, Dora Rae</i>	3/28/85	WINCHER HTS SUBD PAR A LOT 30		SEE NEXT PG		120-006
SMITH CHARLES F & MARGARETHA J <i>Musmacker, George J &amp; Robyn W</i>	6/03/88	WINCHER HTS PAR A LOT 31	2900	9000 B	11,900	120-007
MARTIN ROBERT LEE <i>Douglas e/c</i>	3/19/76	PARCEL B WINCHER HEIGHTS LOT 32	3430	9940 B	13,400	120-008
MARTIN ROBERT LEE <i>Douglas e/c</i>	3/19/76	PARCEL B WINCHER HEIGHTS LOT 33	2370		2370	120-009
GALLATIN ELLIS & ANNA E <i>Mills, Nancy A; Lorraine Sheppard; James &amp; Slaughter, Nadine L</i>	7/28/71	PARCEL B WINCHER HEIGHTS LOT 34 <i>10-3-1394</i>	3400	10,900 B	14,300	120-010
PHILLIPS FAITH & BRUCE ETAL & JAIKE <i>Kiedde, Asstailito in common</i>	5/18/77	PARCEL B WINCHER HEIGHTS LOT 35	3400	14,270 B	17,670	120-011
FARMER FAY D & GERALDINE <i>Mc Intire, Dorothy M</i>	11/08/74	PARCEL B WINCHER HEIGHTS LOT 36	3400	11,470 B	14,870	120-012
PARSLEY CYRIL S & OPAL R <i>Williams, Michael W &amp; Roots, Jane</i>	6/02/77	WINCHER HTS SUBD PAR A LT 8 PT 7 <i>See Vol 1 pg 3-20-03 (C)</i>	3970	7070 B	11,040	125-001
KELTNER BRIS GLEE & GLORIA S <i>Bische, Charles S &amp; Elvonne</i>	3/25/75	WINCHER HTS PAR A LOT 9	3230	9070 B	12,300	125-002
SULLIVAN ROBERT & PATTY L <i>CITIMORTGAGE INC</i>	12/02/81	WINCHER HTS SUBD PAR A LOT 10	3430	7330 B	12,460	125-003
THOMAS JAMES M & VALISA G <i>Wainwright, G T &amp; Marisela H</i>	5/10/86	WINCHER HTS PAR A LOT 6	5100	8070 B	14,470	125-005
WATKINS GLENN L & BEVERLY J LIVING TRUST <i>Co-Trustees</i>	1/08/78	WINCHER HTS PAR A LT 14 PT LT 13	N	SEE 86	N	125-006
BRIMS DELORES A <i>Trible, Thomas G &amp; Michelle A</i>	12/02/82	WINCHER HTS PAR A LOT 5	3430	9430	13,000	125-008
WEST WILLIAM MARTIN & BEVERLY <i>Tellison, Ryan Douglas &amp; Beatrice Lynn</i>	7/30/76	WINCHER HTS SUBD PAR A LOT 15	N	SEE 86	N	125-009
WINTERS CHARLES V & JENNIE M <i>Winters, Mary Jane</i>	6/13/88	WINCHER HTS PAR A LOT 4	N	SEE 86	N	125-012

64,850 177,420.8 247,000.8  
4930 I

NAME OF OWNERS	DATE	DESCRIPTION/ACREAGE	LAND VALUE	IMPROVEMENT VALUE	TOTAL VALUE	PERMANENT PARCEL NUMBER
White Lick Development Corp. ARK DEVELOPERS, INC. TURNER, ROBERT L. & DOROTHY L. H.W.	2/14/91 Plat 1/18/92 CWD	WHITE LICK COMMUNITY SEC. 2 S 1/2 LOT #28	30		30	103-012
White Lick Development Corp. ARK DEVELOPERS, INC.	2/14/91 Plat 4/21/93 CWD	WHITE LICK COMMUNITY SEC. 2 LOT #25	30		30	<del>103-013</del>
White Lick Development Corp. ARK DEVELOPERS, INC. WEEKS, CHARLES K. & DOROTHY M. H.W. & DUKE TERESA	2/14/91 Plat 4/16/93 CWD	WHITE LICK COMMUNITY SEC. 2 N 1/2 LOT #34	30		30	103-014
White Lick Development Corp. ARK DEVELOPERS, INC.	2/14/91 Plat 4/22/93 CWD	WHITE LICK COMMUNITY SEC. 2 N 1/2 LOT #33	30		30	103-015
White Lick Development Corp. LOCKE, HAROLD E. & SARAH H. H.W. & LOCKE, RALPH E. AS JOINT TENANTS	2/14/91 Plat 4/8/92 CWD	WHITE LICK COMMUNITY SEC. 2 S 1/2 LOT #32	30		30	103-016
White Lick Development Corp. WEEKS, THOMAS E. & WAKIST E. H.W.	2/14/91 Plat 6/20/92 CWD	WHITE LICK COMMUNITY SEC. 2 S 1/2 LOT #31	30		30	103-017
White Lick Development Corp. ARK DEVELOPERS, INC. GILLIGAN, JAMES J. & ELIZABETH H.W.	2/14/91 Plat 6/20/92 CWD	WHITE LICK COMMUNITY SEC. 2 S 1/2 LOT #30	30		30	103-018
White Lick Development Corp. ARK DEVELOPERS, INC. ROBBINS, KEITH V. & C. ROSALEEN H.W.	2/14/91 Plat 8/4/95 CWD	WHITE LICK COMMUNITY SEC. 2 N 1/2 LOT #15	30		30	105-016
White Lick Development Corp. ARK DEVELOPERS, INC. BOSWELL, GEORGE R.	2/14/91 Plat 3/14/95 CWD	WHITE LICK COMMUNITY SEC. 2 S 1/2 LOT #16	30		30	105-017
White Lick Development Corp. WHITE LICK HOMEOWNERS ASSOC., INC.	2/14/91 Plat	WHITE LICK COMMUNITY SEC. 2 COMMON AREA .09AC	100		100	105-018
White Lick Development Corp. FROST CLIFFORD D. JR. & GLORIA J. H.W.	2/14/91 Plat 3/12/92 CWD	WHITE LICK COMMUNITY SEC. 2 W 1/2 LOT #1	30		30	105-019
White Lick Development Corp. ARK DEVELOPERS, INC. TODD, M. E. & JULIA M. H.W.	2/14/91 Plat 12/14/93 CWD	WHITE LICK COMMUNITY SEC. 2 S 1/2 LOT #2	30		30	105-020
White Lick Development Corp. ARK DEVELOPERS, INC. VAUGHN, VIRGINIA L.	2/14/91 Plat 12/6/93 CWD	WHITE LICK COMMUNITY SEC. 2 N 1/2 LOT #3	30		30	105-021
White Lick Development Corp. ARK DEVELOPERS, INC. HACKER, CLAYTON C. & NORMA R. H.W.	2/14/91 Plat 5/25/93 CWD	WHITE LICK COMMUNITY SEC. 2 N 1/2 LOT #4	30		30	105-022
White Lick Development Corp. STOLT, RUTH ANN H.W. & J. D. STOLT	2/14/91 Plat 5/27/95 CWD	WHITE LICK COMMUNITY SEC. 2 S 1/2 LOT #23	30		30	107-010
White Lick Development Corp. ARK DEVELOPERS, INC. HOUSE, ARTHUR A. & EVELYN E.	2/14/91 Plat 2/31/95 CWD	WHITE LICK COMMUNITY SEC. 2 S 1/2 LOT #22	30		30	107-011
White Lick Development Corp. ARK DEVELOPERS, INC. STANMER, FENNEL B. & TERESA R.	2/14/91 Plat 11/21/94 CWD	WHITE LICK COMMUNITY SEC. 2 S 1/2 LOT #21	30		30	107-012
White Lick Development Corp. ARK DEVELOPERS, INC. ERUMD, LEONARD H. & CAROLYN M.	2/14/91 Plat 5/17/94 CWD	WHITE LICK COMMUNITY SEC. 2 N 1/2 LOT #20	30		30	107-013
White Lick Development Corp. HUGHES, KATHRYN L.	2/14/91 Plat 8/17/93	WHITE LICK COMMUNITY SEC. 2 S 1/2 LOT #19	30		30	107-014
White Lick Development Corp. ARK DEVELOPERS, INC. JACKSON, HARRIET & HAZEL (H.W.)	2/14/91 Plat 11/6/92 CWD	WHITE LICK COMMUNITY SEC. 2 S 1/2 LOT #18	30		30	107-015
White Lick Development Corp. ARK DEVELOPERS, INC. BELL, ALAN C. & CLIAN G. H.W.	2/14/91 Plat 4/24/92 CWD	WHITE LICK COMMUNITY SEC. 2 S 1/2 LOT #17	30		30	107-016
Laveall, Richard M. & Joseph	11-26-90 W	WHITE LICK COMMUNITY SEC. 1 N 1/2 LOT 29	1230	21850 D	23080	107-005
WILLIAMS, LLOYD F. RESIDENCE LIVING TRUST UNDER AGREEMENT 5-11-92	7/22/94 CWD	WHITE LICK COMMUNITY SEC. 2 E 1/2 LOT #1				105-025
VAUGHAN, CHARLES B. & BORIS G. H.W.	8-3-92 CWD	WHITE LICK COMMUNITY SEC. 1 S 1/2 LOT #5				105-026
PHILLIPS, JUANITA J. PHILLIPS, MARTIN E. PHILLIPS, MARTIN E. LIFE ESTATE	5-11-94 W 6/10/91 CWD 2-14-96 CWD	WHITE LICK COMMUNITY SEC. 1 E 1/2 LOT #10				105-027
MERTLAND, MELISSA L. & GARY M. MERTLAND, MELISSA L. & GARY M. ROBINSON, JUDITH HAZEL, EUNICE LIVING TRUST DTD	4/30/94 CWD 2-23-99 CWD 2-25-99 4-10-92 CWD	WHITE LICK COMMUNITY SEC. 1 W 1/2 LOT 10				105-006
ARK DEVELOPERS, INC. HEHARRY, GEORGE L. II	3-14-92 CWD 3-14-92 CWD	WHITE LICK COMMUNITY SEC. 2 S 1/2 LOT 31				103-020
LAYBOLD, DIANA L.	5/22/92 CWD	WHITE LICK COMMUNITY SEC. 2 N 1/2 LOT 30				103-021
COOPERIDER, EDWARD N. & BONNIE SUE PLATE, ROBERT W. & ANITA B. H.W. BURNS, ROSA E. & ALBERTA H. H.W.	6/23/92 CWD 6-20-96 W 7-3-97 AFF 6/24/91 W	WHITE LICK COMMUNITY SEC. 2 S 1/2 LOT 18				107-018

NAME OF OWNERS	DATE	DESCRIPTION/ACREAGE	LAND VALUE	IMPROVEMENT VALUE	TOTAL VALUE	PERMANENT PARCEL NUMBER
<del>Cobb, Raymond &amp; Wendolyn Trust H+W</del>	<del>11/3/90 WD</del>	<del>WHITE LICK COMMUNITY SEC 1</del>				
<del>LUFFERS, Wm T + Rita M. H+W</del>	<del>10-13-95 WD</del>	<del>N 1/2 LOT 27 .115 AC</del>	1200	21500	22700	107-007
Bakore, Ralph W. & Norma E. H+W	9/11/90 C.W.D	WHITE LICK COMMUNITY SEC. 1 S 1/2 LOT 28 .115 AC	1270	22300	23570	107-008 ✓
<del>Mertz, Kenneth &amp; Prolene</del>	<del>8/3/90 C.W.D</del>	<del>WHITE LICK COMMUNITY SEC 1</del>				
<del>SEGAN, REBECCA W</del>	<del>4-29-10 SW</del>	<del>S 1/2 LOT 29 .165 AC</del>	1430	22000	23430	107-009 ✓
<del>Arb Developmental Svc.</del>	<del>8/29/96 WD</del>	<del>WHITE LICK COMMUNITY SEC 1</del>		18100		
<del>Shultz, Kathly J. Michalek, Marian K.</del>	<del>8-15-90 C.W.D</del>	<del>S 1/2 LOT 38 .10 AC</del>	1130		19230	103-007
<del>Carroll, George E. &amp; Sheila R. dau</del>	<del>8/20/90 C.W.D</del>	<del>WHITE LICK COMMUNITY</del>		21800		
<del>Lee, W. THOMAS &amp; SHEILA K</del>	<del>6-29-97 C.W.D</del>	<del>N 1/2 LOT 39 .10 AC</del>	1130		22930	103-008 ✓
<del>Arb Developmental Svc. - REP. TRUST</del>	<del>7/17/90 C.W.D</del>	<del>WHITE LICK COMMUNITY SEC 1</del>		19300		
<del>Shook, D. SHIRLEY + ANNA M. H+W</del>	<del>8-20-91 WD</del>	<del>S 1/2 LOT 40 .10 AC</del>	1130		20500	103-009 ✓
<del>Arb Developmental Svc. - Kira J. Co-Trustee</del>	<del>1-19-95 WD</del>	<del>WHITE LICK COMMUNITY SEC 1</del>				
<del>Milazzo, Kenneth &amp; Kathy A</del>	<del>12-29-91 WD</del>	<del>WHITE LICK COMMUNITY SEC 1</del>		22300		
<del>MERRITT, Raymond P. + EDNA M. TRUST</del>	<del>8-18-95 WD</del>	<del>S 1/2 LOT 41 .10 AC</del>	1630		23930	103-010 ✓
<del>Meathall, Marc W. &amp; Joan S. Co-Trustees</del>	<del>8-16-90 C.W.D</del>	<del>WHITE LICK COMMUNITY SEC 1</del>		19300		
<del>Edwards, Lawrence D. Family Trust</del>	<del>5-19-90 WD</del>	<del>N 1/2 LOT 42 .13 AC</del>	1500		20800	103-011 ✓
<del>WRIGHT, OLDE C. EVELYN H. TRUSTEE</del>	<del>12-14-90</del>	<del>WHITE LICK COMMUNITY SEC 1</del>		21930		
<del>REV. TRUST</del>	<del>6-15-01 SW</del>	<del>N 1/2 LOT 8 .10 AC</del>	1270		23200	105-004 ✓
<del>Fair, Doreen G. &amp; James E. QCD</del>	<del>5-30-06</del>	<del>WHITE LICK COMMUNITY SEC 1</del>		22170		
<del>PIEL, RONALD C. + JONES, KATHLEEN J. P.O.E.</del>	<del>7-26-96 WD</del>	<del>S 1/2 LOT 37 .115 AC</del>	1130		23300	103-019 ✓
<del>Madonia, Paul, of Odelline</del>	<del>8/27/97 WD</del>	<del>WHITE LICK COMMUNITY SEC 1</del>				
<del>MADONIA, PAUL + ODILLINE</del>	<del>9-27-00 WD</del>	<del>S 1/2 LOT 10</del>	130		130	105-024 ✓
<del>Kennedy, Richard J. + Patricia L.</del>	<del>8/11/91 WD</del>	<del>WHITE LICK COMMUNITY SEC. 1</del>		22000		
<del>Black, Fern E. + Vernon W. + Luvs + Susan</del>	<del>4-29-95 C.W.D</del>	<del>S 1/2 LOT 12</del>	1230		23230	105-023 ✓
<del>Stochley, James E. &amp; Marjorie L. + JET</del>	<del>11/19/90 WD</del>	<del>WHITE LICK COMMUNITY SEC. 1</del>		22100		
<del>Saxton, William J. + Emma</del>	<del>1-17-91 C.W.D</del>	<del>N 1/2 LOT 26</del>	1200		23370	107-017 ✓
<del>Ferguson, William T. + Jeanne H.</del>	<del>11/19/90 C.W.D</del>	<del>WHITE LICK COMMUNITY SEC 1</del>		21800		
<del>ALEXANDER, James R. + Francis</del>	<del>11-20-00</del>	<del>S 1/2 LOT 26</del>	1200		23000	107-003 ✓
<del>ALLEN, DON LIVING TRUST + LINDA J. TRUSTEE</del>	<del>8-8-11 WD</del>	<del>White Lick Community Sec. 2</del>				
<del>ALLEN, DON + LINDA J. TRUSTEE</del>	<del>11-27-00 WD</del>	<del>N 1/2 LOT 35</del>				103-013
<del>Arb Developmental Svc.</del>	<del>8-23-96 C.W.D</del>	<del>Lot 10</del>	30		30	369-009 ✓
<del>Arb Developmental Svc.</del>	<del>8-23-96 C.W.D</del>	<del>Lot 10</del>	30		30	369-078 ✓
<del>THEOPHIL, DAN + PEGGY ANN H+W</del>	<del>6-15-92 C.W.D</del>	<del>Lot 11</del>	30		30	
<del>MICHAEL, GEORGE J. III</del>	<del>3/19/92 C.W.D</del>	<del>WHITE LICK COMMUNITY SEC 2</del>				
<del>HUNTERMAN, DORIS S.</del>	<del>9-27-02 WD</del>	<del>S 1/2 LOT 31</del>				103-020
<del>Jones, Steven D. + Debra S. H+W</del>	<del>10-1-09 C.W.D</del>					
<del>LOCKE, HAROLD E. + SARAH M. + LOCKE, BALPHE</del>	<del>9/21/92 WD</del>	<del>WHITE LICK COMMUNITY SEC. 2</del>				103-022
<del>Farr's, Carrie Anne</del>	<del>10-13-14 PRD</del>	<del>N 1/2 LOT 32</del>				
<del>SHOERT, RAE LYNN Co-Trustee</del>	<del>10-7-96 WD</del>					
<del>TURNER, ROBERT L. + MARGERY E.</del>	<del>11/13/92 C.W.D</del>	<del>WHITE LICK COMMUNITY SEC. 2</del>				103-023
<del>Richardville, Sheila J.</del>	<del>9-17-12 PRD</del>	<del>N 1/2 LOT 36</del>				
<del>PETTY, LOUIE V. + NANJA</del>	<del>11/2/92 C.W.D</del>	<del>WHITE LICK COMMUNITY SEC. 2</del>				107-019
		<del>N 1/2 LOT 17</del>				
<del>SKILLER, JUDITH ANN + DALEY, MARION J.</del>	<del>11-29-00 C.W.D</del>	<del>WHITE LICK COMMUNITY SEC</del>				
<del>SABO, JEFFREY M. + ANTOINETTE C. H+W</del>	<del>11-12-96 C.W.D</del>	<del>LOT 39</del>				103-003
<del>WOLFE, SHIRLEY</del>	<del>10-2-01 WD</del>					
<del>HANDEL, JIMMY E. + ANNA E. H+W</del>	<del>5-3-93 WD</del>	<del>WHITE LICK COMMUNITY SEC 1</del>				107-006
		<del>N 1/2 LOT 29</del>				
<del>Andrew, Stephen MASON, STUART</del>	<del>9-29-92</del>	<del>White Lick Community</del>				
<del>J. SARAH J. H+W</del>	<del>9-29-06</del>	<del>S 1/2 LOT 36 SEC 2</del>				103-012
<del>SCHWEIN, EDWARD R. + HELEN J.</del>	<del>4/21/93 C.W.D</del>	<del>WHITE LICK COMMUNITY SEC. 2</del>				103-024
		<del>S 1/2 LOT 35</del>				
<del>EADWELL, GAIL E.</del>	<del>5/25/93 C.W.D</del>	<del>WHITE LICK COMMUNITY SEC. 2</del>				105-025
<del>FRUMP, FRANCES</del>	<del>8-15-96 WD</del>	<del>S 1/2 LOT 34</del>				
<del>FRUMP, FRANCES + VANDEBENDER, BARBARA A. + JENNIFER</del>	<del>10-28-96 C.W.D</del>					
<del>LOCKINS, GEORGE C. + JUDITH B. K. QCD</del>	<del>8/22/93 WD</del>	<del>WHITE LICK COMMUNITY SEC. 2</del>				107-020
	<del>9-16-03</del>	<del>N 1/2 LOT 19</del>				
<del>ROSS, CATHERINE L. E.C. + DAVID N. + JUNE</del>	<del>6/26/93 C.W.D</del>	<del>WHITE LICK COMMUNITY SEC. 1</del>				105-032
<del>Kohl, Ellen R. + Judy S. + Gail H+W</del>	<del>11-7-09 WD</del>	<del>N 1/2 LOT 13</del>				
<del>DALEY, JAKE L. + SUSAN J.</del>	<del>11/19/92 C.W.D</del>	<del>WHITE LICK COMMUNITY SEC 2</del>				103-025
<del>O'Connor, James L. + Mary S. H+W</del>	<del>6-5-12 WD</del>	<del>S 1/2 LOT 33</del>				



Auditor's Plat Book for PLAINFIELD Township 21-1-34-51E

NAME OF OWNERS	DATE	DESCRIPTION/ACREAGE	LAND VALUE	IMPROVEMENT VALUE	TOTAL VALUE	PERMANENT PARCEL NUMBER
White Lick Development Corp	3/2/89	Pl. NW 1/4, 34-15-1E 1/2 to White Lick Creek Ext. Sec. 1 5.67 AC .13 AC C			930	100-008 ✓
White Lick Development Corp.	7/1/89	Pl. NW 1/4, 34-15-1E 1/2 to White Lick Creek Ext. Sec. 1 27-15-1E 7.7 AC				100-009
White Lick Development Corp. Lockhart, Lee & Sons, Mark # P.H.R. Devere & Sons & The Jackson Co. S.D.	7/25/89 Plat 12/27/89 Plat 1/14/90	WHITE LICK COMMUNITY, SEC. 1 N 1/2 LOT #37 .22 AC	1130	22100	23200	103-001 ✓
White Lick Development Corp. Stacy, Ralph B. & Hilda L. Hurd	7/25/89 Plat 3-11-90	WHITE LICK COMMUNITY, SEC. 1 N 1/2 LOT #38 .20 AC	1130	18600	19700	103-002 ✓
White Lick Development Corp. Stockton, Lee & Sons	7/25/89 Plat 12/27/89 Plat 1-11-90	WHITE LICK COMMUNITY, SEC. 1 S 1/2 LOT #39 .20 AC	1130	21700	22800	103-003 ✓
White Lick Development Corp. Emery, James E. & Sandra J. Hurd	7/25/89 Plat 3-3-90	WHITE LICK COMMUNITY, SEC. 1 N 1/2 LOT #40 .20 AC	1130	21200	22300	103-004 ✓
White Lick Development Corp. Stockton, Lee & Sons, Mark # Devere & Sons & Hurd	7/25/89 Plat 12/27/89 Plat 1-11-90	WHITE LICK COMMUNITY, SEC. 1 S 1/2 LOT #41 .20 AC	1130	21800	22900	103-005 ✓
White Lick Development Corp. Devere & Sons & Hurd	7/25/89 Plat 11-10-90	WHITE LICK COMMUNITY, SEC. 1 S 1/2 LOT #42 .20 AC	1130	18500	19600	103-006 ✓
White Lick Development Corp. Devere & Sons & Hurd	7/25/89 Plat 11-10-90	WHITE LICK COMMUNITY, SEC. 1 N 1/2 LOT #5 .20 AC	2330	26300	28700	105-001 ✓
White Lick Development Corp. Stockton, Lee & Sons	7/25/89 Plat 12/27/89 Plat 1-11-90	WHITE LICK COMMUNITY, SEC. 1 N 1/2 LOT #6 .20 AC	1130	22000	23100	105-002 ✓
White Lick Development Corp. Zander, Mark E.	7/25/89 Plat 5/20/91	WHITE LICK COMMUNITY, SEC. 1 N 1/2 LOT #7 .20 AC	1130	22000	23100	105-003 ✓
White Lick Development Corp. Stockton, Lee & Sons	7/25/89 Plat 12/27/89 Plat 1-11-90	WHITE LICK COMMUNITY, SEC. 1 N 1/2 LOT #8 .21 AC				105-004 ✓
White Lick Development Corp. Moore, Robert & Patricia	7/25/89 Plat 6-19-90	WHITE LICK COMMUNITY, SEC. 1 S 1/2 LOT #9 .27 AC	1730	18500	20200	105-005 ✓
White Lick Development Corp. ARK DEVELOPMENT CORP.	7/25/89 Plat 12/27/89 Plat 1-11-90	WHITE LICK COMMUNITY, SEC. 1 N 1/2 LOT #10 .20 AC	970		970	105-006 ✓
White Lick Development Corp. Madame, Robert & Patricia	7/25/89 Plat 8-10-90	WHITE LICK COMMUNITY, SEC. 1 S 1/2 LOT #11 .20 AC	1230	22100	23300	105-007 ✓
White Lick Development Corp. Stockton, Lee & Sons	7/25/89 Plat 12/27/89 Plat 1-11-90	WHITE LICK COMMUNITY, SEC. 1 N 1/2 LOT #12 .23 AC	1200	21900	22900	105-008 ✓
White Lick Development Corp. ARK DEVELOPMENT CORP.	7/25/89 Plat 6-25-90	WHITE LICK COMMUNITY, SEC. 1 S 1/2 LOT #13 .20 AC	70		70	105-009 ✓
White Lick Development Corp. NEHER, NANCY E.	7/25/89 Plat 4-20-91	WHITE LICK COMMUNITY, SEC. 1 S 1/2 LOT #14 .19 AC	70		70	105-010 ✓
White Lick Development Corp. White Lick Development, The ARK DEVELOPMENT CORP.	7/25/89 Plat 8-10-90	WHITE LICK COMMUNITY, SEC. 1 N 1/2 LOT #24 .22 AC N 1/2	1670		1670	107-001 ✓
White Lick Development Corp. WHITE LICK DEVELOPMENT CORP.	7/25/89 Plat 4-22-90	WHITE LICK COMMUNITY, SEC. 1 N 1/2 LOT #25 .23 AC	90		90	107-002 ✓
White Lick Development Corp. Stockton, Lee & Sons	7/25/89 Plat 12/27/89 Plat 1-11-90	WHITE LICK COMMUNITY, SEC. 1 S 1/2 LOT #26 .23 AC				107-003 ✓
White Lick Development Corp. Stockton, Lee & Sons	7/25/89 Plat 12/27/89 Plat 1-11-90	WHITE LICK COMMUNITY, SEC. 1 S 1/2 LOT #27 .23 AC	1300	21700	22900	107-004 ✓
White Lick Development Corp. Stockton, Lee & Sons	7/25/89 Plat 12/27/89 Plat 1-11-90	WHITE LICK COMMUNITY, SEC. 1 N 1/2 LOT #28 .23 AC				107-005 ✓
White Lick Development Corp. PRESLEY, NO E.	7/25/89 Plat 12/27/89 Plat 1-11-90	WHITE LICK COMMUNITY, SEC. 1 N 1/2 LOT #29 .23 AC	1370	21700	23070	107-006 ✓
Cooney, Robert J. & Ruby E. Hurd THE ROBERT J. & RUBY E. HURD TRUST	7/25/89 Plat 12/27/89 Plat 1-11-90	WHITE LICK COMMUNITY SEC. 1 S 1/2 LOT 6 .10 AC	1130	22300	23400	105-011 ✓
Carey, Richard P. & Carolyn L. Hurd	7/25/89 Plat 9-21-94	WHITE LICK COMMUNITY SEC. 1 S 1/2 LOT 7 .10 AC	1130	22300	23400	105-012 ✓
Hammond, Todd A. & Janice A. Hurd RUSSELL, DENNIS D.	7/25/89 Plat 6-22-95	WHITE LICK COMMUNITY SEC. 1 S 1/2 LOT 8 .105 AC	1200	21530	22730	105-013 ✓
ARK DEVELOPMENT CORP. Stanley, Evelyn & Marilyn C.	7/25/89 Plat 12/27/89 Plat 1-11-90	WHITE LICK COMMUNITY SEC. 1 N 1/2 LOT 9 .136 AC	1670	18300	19900	105-014 ✓
ARK DEVELOPMENT CORP. FIRST BANK TRUST CO. INDIANAPOLIS Helm, Thomas TRUST Hurd, Perry Allen Rev TRUST	7/25/89 Plat 12/27/89 Plat 1-11-90	WHITE LICK COMMUNITY SEC. 1 N 1/2 LOT 11 .13 AC	1330	21900	23200	105-015 ✓

Auditor's Plat Book for PLAINFIELD Township 21-1-34-51E

NAME OF OWNERS	DATE	DESCRIPTION/ACREAGE	LAND VALUE	IMPROVEMENT VALUE	TOTAL VALUE	PERMANENT PARCEL NUMBER
WOODS, CHARLES K. & DOROTHY M. & BIRCH, J. <sup>WIFE</sup>	11/17/93 LWD	WHITE LICK COMMUNITY SEC. 2				
	2-16-06 ACS	S 1/2 LOT #34				103-026
LYFORD, ROY E. & MARGORITA W. #2	4-2-75 SF	WHITE LICK COMMUNITY SEC. 1				
	11/30/93 LWD	S 1/2 LOT #25				107-021
THAYER, MICHAEL D. & MARGO L.	12/6/93 LWD	WHITE LICK COMMUNITY SEC. 2				
		S 1/2 LOT #3				105-029
SHAWAN, WILLIAM H. & OLIVE K. <sup>SENIORS</sup>	12/17/93 LWD	WHITE LICK COMMUNITY SEC. 2				
		N 1/2 LOT #2				105-030
HEATON, EARL R. & DOLORES D.	11/22/93 WD	WHITE LICK COMMUNITY SEC. 1				
		N 1/2 LOT #14				105-031
PLUMMER, MICHAEL E. & SHARON KAY HW	8-1-97 WD	WHITE LICK COMM. SEC. 1				
		N 1/2 LOT 25				107-002
DUKE, MIKE A. & THERESA L.	11/8/97	WINCHER HGTS SEC. A				
		LOT 30				120-006
ROLLINS, JAMES K. & JULIE L.	11/30/92 WD	WINCHER HGTS SEC.				
		LOT 20 & PT. LOT 21				115-004
FIRST OF AMERICA BANK-INDIANA AS TRUSTEE UNDER THE HIGH FAMILY TRUST	5-23-94 RCD	WHITE LICK COMM.				
		SEC. 1, N 1/2 OF LOT 12				105-008
ARK DEVELOPERS, INC.	4/25/74 FWD	WHITE LICK COMMUNITY SEC. 1				
		N 1/2 LOT 24				107-001
GIBBS, LEO J. & DOROTHEA E.	8/22/94 FWD	WHITE LICK COMMUNITY SEC. 1				
		S 1/2 LOT 24				107-022
HAMMOND, PAUL ANN REVOCABLE LIVING TRUST	5/17/94 FWD	WHITE LICK COMMUNITY SEC. 2				
		S 1/2 LOT 20				107-023
DAILEY, RONALD K. & CHERYL A.	9/2/94 FWD	WHITE LICK COMMUNITY SEC. 2				
		N 1/2 LOT 23				107-024
DEITY, ROBERT L. & MARGARET L.	10/10/94 FWD	WHITE LICK COMMUNITY SEC. 2				
		N 1/2 LOT 21				107-025
TABER, HAROLD R. & MAE E.	10/9/95 FWD	WHITE LICK COMMUNITY SEC. 2				
		N 1/2 LOT 22				107-026
BLANTON, CHESTER E. & THELMA J.	11/07/94 FWD	WHITE LICK COMMUNITY SEC. 2				
		S 1/2 LOT 15				105-033
SAMUELS, LARRY J. & DUKE, MARGARET E.	7/12/95 RCD	WINCHER HEIGHTS				
		PARCEL A LOT 28				120-004
ARK DEVELOPERS, INC.	4/30/70 PLAT	WHITE LICK COMMUNITY SEC. 3				
		LOT 15 .40 AC				357-009
ARK DEVELOPERS, INC.	4/30/70 PLAT	WHITE LICK COMMUNITY SEC. 3				
		LOT 16 .38 AC				357-010
HARRIS, JACK B. & ROSE M.	3-17-95 FWD	WHITE LICK COMMUNITY SEC. 2				
		N 1/2 LOT 16				105-034
NEWLIN, THOMAS E. & NANCY D. TRUSTEES OF THE NEWLIN, NANCY D. LIFE ESTATE & REV. TRUST	8-1-96 GEN. WD	WHITE LICK COMMUNITY SEC. 2				
		N 1/2 LOT 31				103-017
MARTIN, LORI L.	8-1-96 WD	WINCHER HEIGHTS				
		LOT 6 & PT. LOT 7				125-005
THE BOUSE FAMILY TRUST	9-19-92 RCD	WHITE LICK COMMUNITY SEC. 2				
		S 1/2 OF LOT 32				103-016
BEALSON, GLENN A. & VICKI M. HW	10-24-96 RCD	WHITE LICK COMMUNITY SEC. 1				
		S 1/2 LOT 6				105-011
CROWDER, JAMES W. & ROSEMARY HW	11-22-96 WD	WHITE LICK COMMUNITY SEC. 2				
		S 1/2 LOT 21				107-012
HINKLE, ROBERT J. JR. & MYRNA C. HW CO. TRUSTEES	6-11-91 RCD	WHITE LICK COMMUNITY SEC. 2				
		S 1/2 LOT 19				107-014
STOUT, KAREN B. & JENNIFER WROS	2-27-98 RCD	WHITE LICK COMMUNITY SEC. 1				
		NE 1/4 LOT 9				105-014

Auditor's Plat Book for PLAIN FIELD Township 21-1-34-51E

NAME OF OWNERS	DATE	DESCRIPTION/ACREAGE	LAND VALUE	IMPROVEMENT VALUE	TOTAL VALUE	PERMANENT PARCEL NUMBER
<del>FAZER, ADDISON &amp; DAIRY B. LAZER (SEC CHAS)</del> LONEST, JANET C.	4-9-79 RD 4-28-00 RD	WHITE LICK COMMUNITY SEC 1 LOT 41 .20 AC				103-005
KENNEL, SHARON K., a single woman	5-1-79 RD 1-10-1980 RD	WHITE LICK COMMUNITY SEC 2 LOT 20				107-013
HACKLER, NORMA R. <del>WILLIAMSON, JAMES</del> KASE, THOMAS M. & MARILYN S. W.	1-28-98 WD 5-5-98 RD	WHITE LICK COMMUNITY, Sec. 2 LOT 4				105-022
Robinson, Betty A. & H. W. 115-140 Lafayette, Betty L. & William E. 115 Hodshire, Mary Marie L. U. TRUST	11-2-95 5-12-98 RD 5-12-98 RD	White Lick Community, Sec. 1 Lot 14 (.19 ac)				105-010
Shrock, Thelma V.P. Trust Revocable	5-15-98	White Lick Community, Sec. 1 1/2 Lot 11				105-015
CAHILL, DORIS	7-14-99 RD	WHITE LICK COMMUNITY SEC. 1 1/2 LOT 5				105-026
HAASE, HENRY M. & MIVIAN A. HAASE FAMILY TRUST Mary, Mary, Sr. & Family (Trustee) (Sec 1) Schwegman, John C.	5-18-99 WD 5-20-99 RD 8-1-01 RD 6-9-14 RD	White Lick Community Sec 1 N 1/2 Lot 14 White Lick Community, Sec 1 N 1/2 Lot 27				105-031
MICHAEL, MARIAN K. & EUGENE, MARSHA A. THELSON, LINDA C. & TEN DROS HYG. WILLIAM E. & ELIZABETH A.	3-14-01 WD 4-11-01 RD	WHITE LICK COMMUNITY SEC 1 1/2 LOT 38 WHITE LICK COMM SEC 1 N 1/2 LOT 12 .23 AC				103-007 105-008
COOTEE, VICKY L. Coastler, Kelly R. & Wanda L. 1/2	7-20-01 RD 6-4-10 RD	WHITE LICK COMMUNITY SEC. 1 1/2 LOT 33				103-007
WERKKE, DEBRA A. LIFE EST. WERKKE SR, RAYMOND & SANDRA TEN. IN COMMUN John & Mary Ann, and C. S. P.	12-3-01 RD 7-13-06 RD 3-27-02 C	WHITE LICK COMMUNITY SEC 1 1/2 LOT 42 Wincher Heights Parcel A Lot 31				103-006 120-007
<del>B20 ENTERPRISES</del> UNION FEDERAL BANK OF INDIANAPOLIS FEDERAL NATIONAL MORTGAGE ASSOCIATION TODAS, JOE OTTOY MCELAIN, JAMIE W.	11-1-02 11-01-02 11-30-02 11-30-02 11-30-02	WINCHER HEIGHTS PARCEL A LOT 29 PT LOT 23 WINCHER HEIGHTS PARCEL A LOT 29 PT LOT 23				115-004 115-004
Beatty, Gladys Schuhart, Fern	6-1-03 RD 1-30-12 WD	Wincher Heights Parcel A Lot 31				120-007
George, Belle C. Fedor, John H. & Shirley L. W.	7-23-03 RD 10-9-15 WD	White Lick Community Sec 1 Lot 40 N 1/2 (.20 AC)				103-004
Johnson, Marvin W. & Helen E. H. W. (owner) Crawford, Carla	1-1-04 3-2-04 RD 8-25-19 RD	White Lick Community Sec. 1 1/2 Lot 39 (.20 ac.)				103-003
Andrews, R. & R. & R. Trust ANDREWS, RAYMOND E. & RACHOL M. RED TR SPAES, CHRISTOPHER S. & JULIE L. H. W.	1-25-04 RD 5-5-04 RD 7-2-05 RD	Wincher Heights Parcel B Lot 36				120-012
MARTIN, DONALD B. & VAUGHN, MARTIN J.	VIRGINIA L. 3-9-07 RD	WHITE LICK COMMUNITY SEC.				105-021
WELLS BANK MINNESOTA N.A. Stewart Robert L.	8-18-05 RD 9-30-04 RD	Wincher Heights Parcel A Lot 29				120-005
Ray Family Revocable Living Trust Ray, Digniel L.	9-26-04 RD 12-17-05 RD	White Lick Community Sec. 2 N 1/2 Lot 10				105-034
BRUNER, GEORGI L.	12-21-04 RD	RR DD WHITE LICK COMM. SEC 1 3 1/2 Lot 13 .20 AC				105-009
Amazo, David L. Bank of America Mayo, Cory D.	4-12-05 RD 5-11-05 RD 5-2-11 RD	Wincher Heights Parcel A Lot 29				120-005
David, Helen & R. & R. Trust David, Helen & R. & R. Trust STONY CHRIS E. & KAREN D.	4-15-05 RD 4-15-05 RD 5-20-06 RD	White Lick Community Sec 1 1/2 Lot 10				105-016
Scott, Kimberly K.	4-18-05 RD	Wincher Heights Parcel "B" Lot 35				120-011
Awery, Justin & Kimberly Awery, Allgert	6-4-05 WD	Wincher Heights Parcel A Lot 25				120-001
Remster, Delois, Sharies L. Delois, William H. & Joyce A. 1/2 Remster, Delois, Sharies L. 1/2 Cloud, William & Patricia A. 1/2 Cloud, Connie E. & C. W. H. W. RD	8-12-05 RD 1-6-06 RD 5-27-06 RD 10-20-06 RD 5-28-09 RD	White Lick Community Sec 2 N 1/2 Lot 34 White Lick Community Sec 2 1/2 Lot 1				103-015 105-025

Auditor's Plat Book for CLAYMONT AT SARATOGA SEC 3 CAME FROM 21-1-33-51E 200-023 98/99 ASSESSTownship 21-1-34-51E

NAME OF OWNERS	DATE	DESCRIPTION/ACREAGE	LAND VALUE	IMPROVEMENT VALUE	TOTAL VALUE	PERMANENT PARCEL NUMBER
C P MORGAN COMMUNITIES LP PETERO, LANA J PETERO, CHRISTOPHER D WIVES	6/6/97 PLAT 10-31-97 WD 5-30-00	CLAYMONT AT SARATOGA SEC 3 LOT 138	.09AC			102-001
C P MORGAN COMMUNITIES LP WEBER, CARL	6/6/97 PLAT 12-1-97 WD	CLAYMONT AT SARATOGA SEC 3 LOT 139	.09AC			102-002
C P MORGAN COMMUNITIES LP DRIVER, MARY KATHLEEN	6/6/97 PLAT 12-12-97 WD	CLAYMONT AT SARATOGA SEC 3 LOT 140	.09AC			102-003
C P MORGAN COMMUNITIES LP money, Jennifer 4522 Reddick Rd Clay, N.Y. 14024 Clay, N.Y. 14024	6/6/97 PLAT 12-23-97 WD 8-1-07 WD	CLAYMONT AT SARATOGA SEC 3 LOT 141	.09AC			102-004
C P MORGAN COMMUNITIES LP CLOG, RONALD BRUCE JR. + MELINDA S. HW Laugh, Mary A	6/6/97 PLAT 12-23-97 WD 8-1-07 WD	CLAYMONT AT SARATOGA SEC 3 LOT 142	.09AC			102-005
C P MORGAN COMMUNITIES LP MAY, SCOTT S. + LISA L HW Klein, James + Marlene	6/6/97 PLAT 7-8-98 WD 1-1-00	CLAYMONT AT SARATOGA SEC 3 LOT 143	.09AC			102-006
C P MORGAN COMMUNITIES LP SARKINC, ROBERT G; CHRISTINA M. HW Newark, Harding, Inc.	6/6/97 PLAT 2-6-98 OGD 3-25-97 WD	CLAYMONT AT SARATOGA SEC 3 LOT 144	.10AC			102-007
C P MORGAN COMMUNITIES LP Randle, Daniel A.	6/6/97 PLAT 5-1-96 WD	CLAYMONT AT SARATOGA SEC 3 LOT 145	.11AC			104-001
C P MORGAN COMMUNITIES LP Bota, Susan JESSER, SUSAN E. + ROBERT	6/6/97 PLAT 5-18-98 WD 1-3-02	CLAYMONT AT SARATOGA SEC 3 LOT 146	.10AC			104-002
C P MORGAN COMMUNITIES LP GOSSEK, PAUL S. + SHELTON, CHRISTOPHER J. 4-20-02 OGD	6/6/97 PLAT 7-2-98 WD 4-20-02 OGD	CLAYMONT AT SARATOGA SEC 3 LOT 147	.09AC			104-003
C P MORGAN COMMUNITIES LP RICHARDSON, THOMAS E. JR. + KATHY J. HW	6/6/97 PLAT 2-26-98 WD	CLAYMONT AT SARATOGA SEC 3 LOT 148	.09AC			104-004
C P MORGAN COMMUNITIES LP Bard, Edward W Whittaker, MARSHA S. + Diana K HW	6/6/97 PLAT 3-16-98 WD 8-21-98 WD	CLAYMONT AT SARATOGA SEC 3 LOT 149	.09AC			104-005
C P MORGAN COMMUNITIES LP Johnson, Kevin + Michelle A. McCoy, Susan + Ronald N A	6/6/97 PLAT 5-1-98 10-24-08 OGD	CLAYMONT AT SARATOGA SEC 3 LOT 150	.09AC			104-006
C P MORGAN COMMUNITIES LP Stucker, MICHAEL G. Wainwright, MICHAEL + DIANE RICHMOND, SHIRLEY	6/6/97 PLAT 9-6-98 WD 9-13-04 OGD 9-30-04 OGD 7-23-05 OGD	CLAYMONT AT SARATOGA SEC 3 LOT 151	.09AC			104-007
C P MORGAN COMMUNITIES LP Morgan, CHRISTOPHER C. JR. + CARLA S. HW SEC OF HENRICKS TOWNSHIP DEVELOPMENT	6/6/97 PLAT 8-30-98 WD 9-20-04 OGD	CLAYMONT AT SARATOGA SEC 3 LOT 152	.09AC			104-008
C P MORGAN COMMUNITIES LP AFFACKETT, RYAN M + MEGAN L JACOBS, J. P. + SUZANNE P. + TENNIS	6/6/97 PLAT 6-4-98 WD 1-20-02 OGD	CLAYMONT AT SARATOGA SEC 3 LOT 153	.09AC			104-009
C P MORGAN COMMUNITIES LP FARRELL, ROY A. + ANDREA L HW LOWIN, MORTGAGE CORP.	6/6/97 PLAT 6-19-98 WD 7-15-02 SherDa	CLAYMONT AT SARATOGA SEC 3 LOT 154	.14AC			104-010
C P MORGAN COMMUNITIES LP FELIX, MARIAN L.	6/6/97 PLAT 12-1-97 WD	CLAYMONT AT SARATOGA SEC 3 LOT 119	.13AC			106-001
C P MORGAN COMMUNITIES LP Johnson, Stephen W. + Dawn L HW H/W	6/6/97 PLAT 5-11-98 7-1-02	CLAYMONT AT SARATOGA SEC 3 LOT 120	.09AC			106-002
C P MORGAN COMMUNITIES LP FELT, ANDREW + RUBY D HW Sourwood, Sandra A. + Sandra K	6/6/97 PLAT 3-18-98 WD 12-03-02 WD 8-22-02	CLAYMONT AT SARATOGA SEC 3 LOT 121	.09AC			106-003
C P MORGAN COMMUNITIES LP Hanscher, Heidi A. SMITH, JOHN L.	6/6/97 PLAT 5-18-98 5-2-02	CLAYMONT AT SARATOGA SEC 3 LOT 122	.09AC			106-004
C P MORGAN COMMUNITIES LP Eckis, DANIEL J. + ELLEN G. + WATSON, KELLI Ella, Daniel J. + Maria + Watson, Kelli	6/6/97 PLAT 2-26-98 WD 11-22-01 OGD 7-28-02 OGD 12-22-04	CLAYMONT AT SARATOGA SEC 3 LOT 123	.10AC			106-005
C P MORGAN COMMUNITIES LP WIDET, Robert D. S. Widert, Robert D. S. + Wendy L. S.	6/6/97 PLAT 1-2-98 WD 12-1-02	CLAYMONT AT SARATOGA SEC 3 LOT 124	.09AC			106-006
C P MORGAN COMMUNITIES LP MILES, STEVEN EDWARD	6/6/97 PLAT 6-19-97 WD	CLAYMONT AT SARATOGA SEC 3 LOT 125	.16AC			106-007
C P MORGAN COMMUNITIES LP Mintz, David H. + Susan L. HW Mintz, David H.	6/6/97 PLAT 5-11-98 7-1-02	CLAYMONT AT SARATOGA SEC 3 LOT 129	.14AC			106-008
C P MORGAN COMMUNITIES LP Baker, David + Kimberly B. HW Gujan, Kevin W	6/6/97 PLAT 4-24-98 WD 7-11-08 OGD	CLAYMONT AT SARATOGA SEC 3 LOT 130	.09AC			106-009
C P MORGAN COMMUNITIES LP AMHEIN, Robert F. + SARANTHA P. HW Washington, Michael + Gayle	6/6/97 PLAT 4-3-98 WD 8-11-02 OGD	CLAYMONT AT SARATOGA SEC 3 LOT 131	.09AC			106-010
C P MORGAN COMMUNITIES LP MORGAN COMMUNITIES LP Edwin, Melinda J.	6/6/97 PLAT 8-7-00 WD 4-2-09 WD	CLAYMONT AT SARATOGA SEC 3 LOT 132	.09AC			106-011
C P MORGAN COMMUNITIES LP MORGAN COMMUNITIES LP MORGAN COMMUNITIES LP DAREY, DONNA WD	6/6/97 PLAT 7-10-97 WD 7-25-02	CLAYMONT AT SARATOGA SEC 3 LOT 133	.09AC			106-012

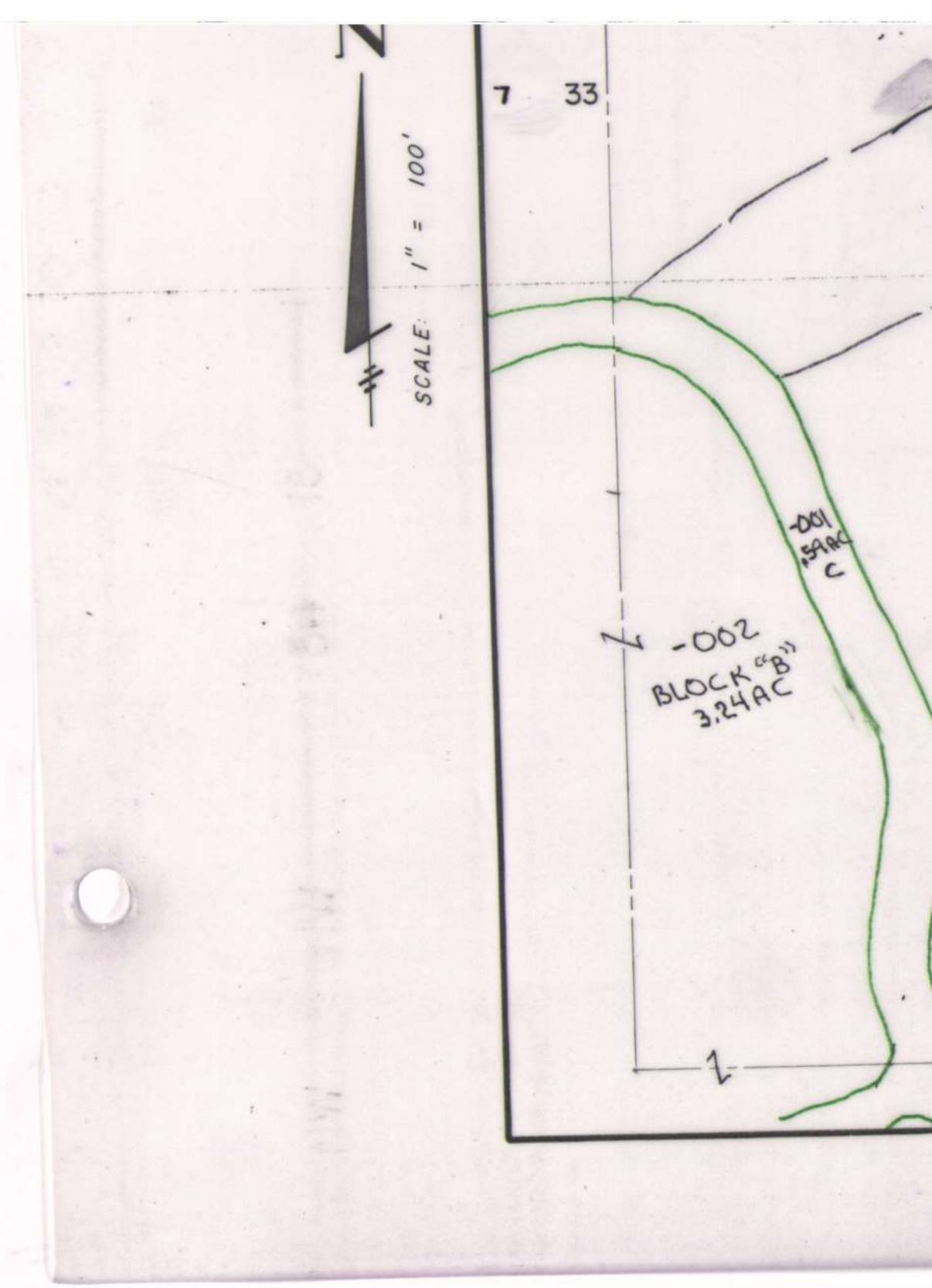
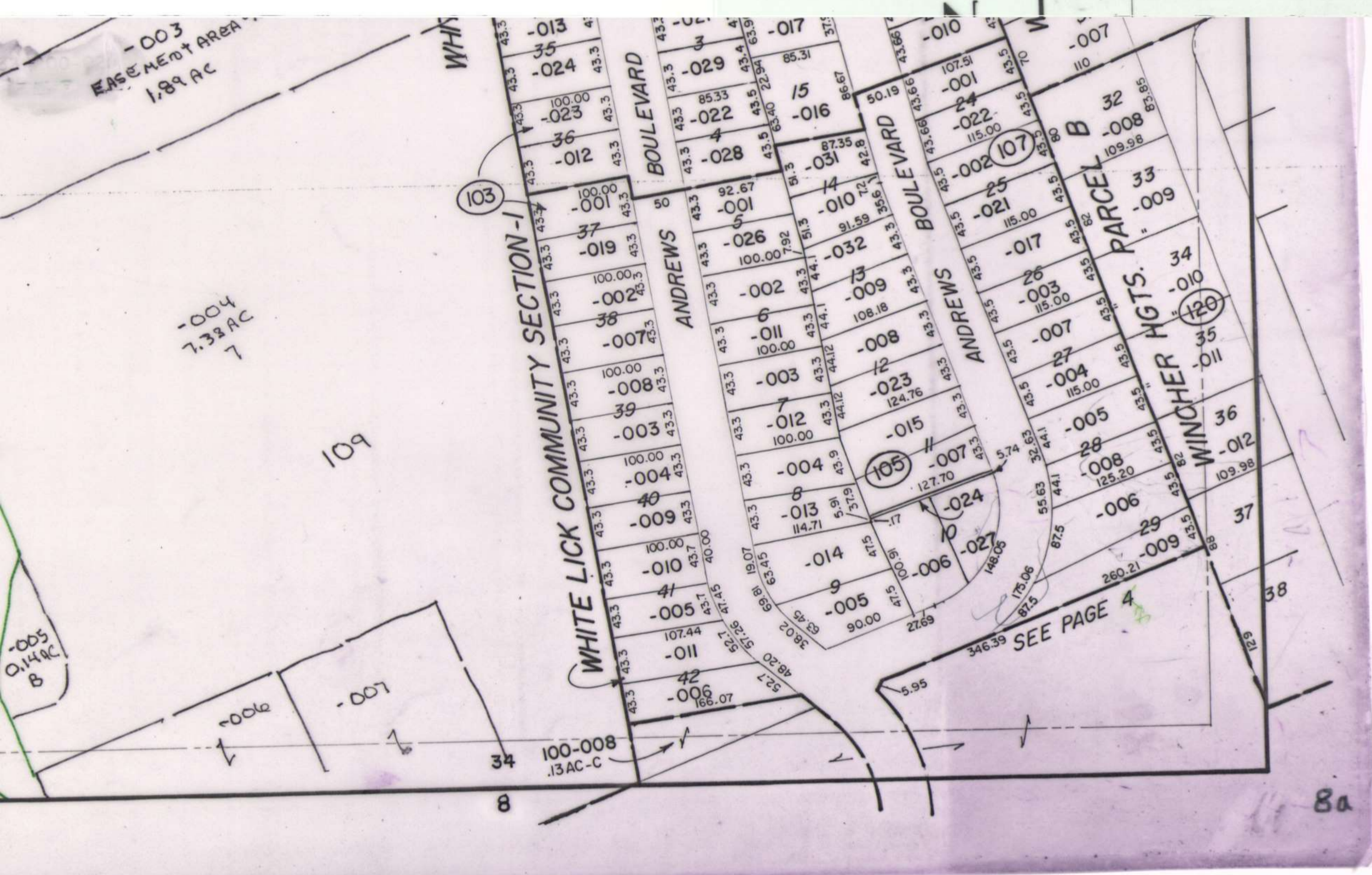
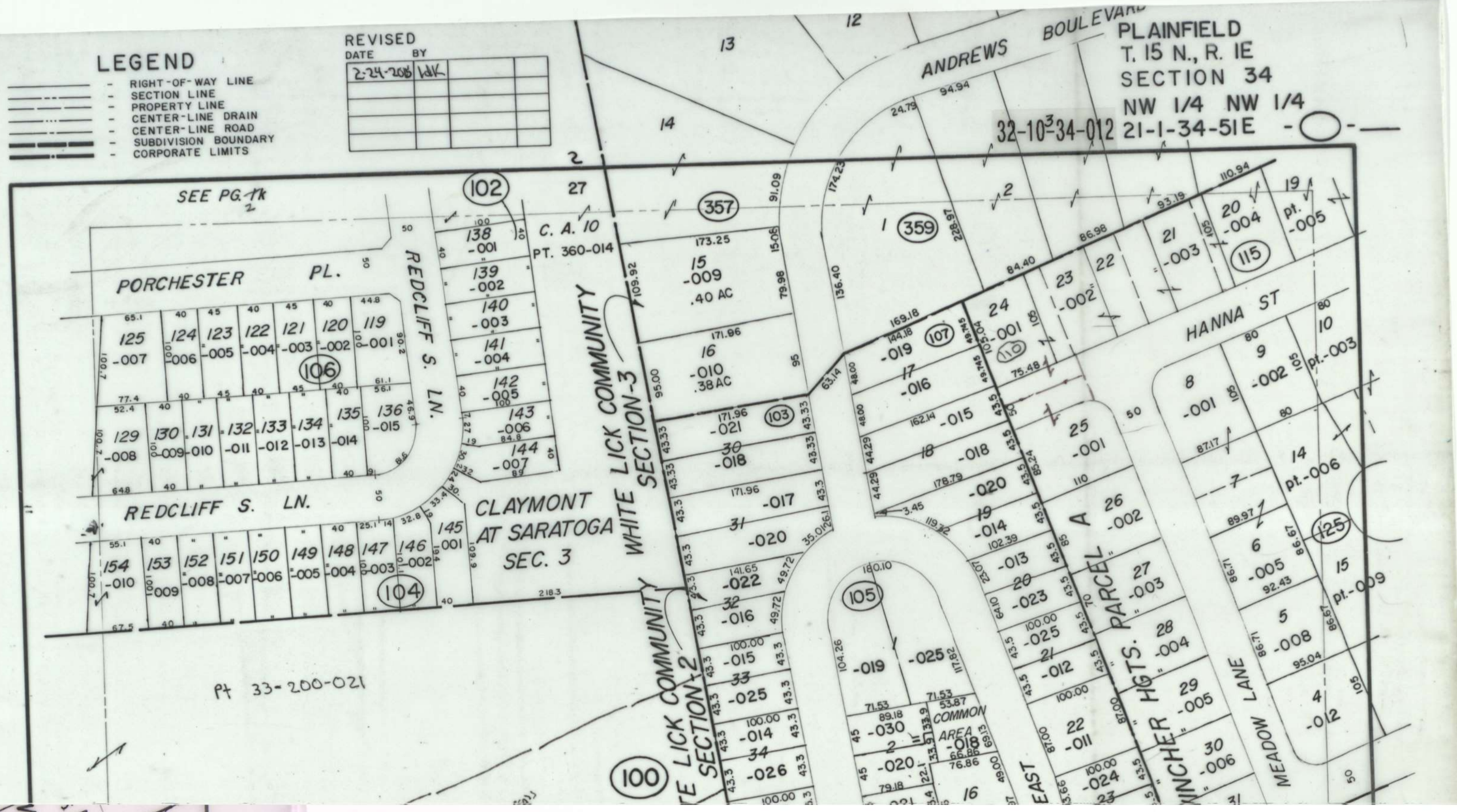
NAME OF OWNERS	DATE	DESCRIPTION/ACREAGE	LAND VALUE	IMPROVEMENT VALUE	TOTAL VALUE	PERMANENT PARCEL NUMBER
C P MORGAN COMMUNITIES LP STAHLE, PARKER A. HEMILLTOWN Lot 15	6/6/97 PLAT 6-12-97 WD	CLAYMONT AT SARATOGA SEC 3 LOT 134 .09AC	134 .09AC			106-013
C P MORGAN COMMUNITIES LP GILLESPIE, SAND M & ANITA M 4/2 Mortgage Bank Corp del Affairs	6/6/97 PLAT 3-20-98 WD	CLAYMONT AT SARATOGA SEC 3 LOT 135 .09AC	135 .09AC			106-014
C P MORGAN COMMUNITIES LP FREY, WILLIAM J. JR. & KEISTEN J. NW	6/6/97 PLAT 3-19-98 WD	CLAYMONT AT SARATOGA SEC 3 LOT 136 .12AC	136 .12AC			106-015
BROUILLARD, MICHAEL J. & Debbie NW	11-4-98	White Lick Sec 3 Lot 15				357-009
PING, SAMUEL JR & DOREEN J. HW Doreen JEANNETTE Rev J.	4-28-00 4-30-03 QCD	WHITE LICK COMMUNITY SEC 1 LOT 7 NY 20AC				105-003
See of Housing & Urban Devt PICKETT, JO A. AKA JOHN William S. Smith	4-10-01 WD 6-23-01 WD	Claymont at Saratoga Sec 3 Lot 144 .10AC				102-007
ATKINS, SARA K ALBAN, JENNIFER L & LEO JUSTIN DW	3-15-02 3-21-02 WD	CLAYMONT AT SARATOGA SEC 3 LOT 154 .14AC				104-010
Churchman, Donald L Carter, George & Nancy Corbin, Jim & Jani Sewell DENSEL	7-25-03 WD 5-20-04 WD 7-26-04 WD 10-9-12 WD	Claymont at Saratoga Sec 3 Lot 146 .10AC Claymont at Saratoga Sec 3 Lot 143				104-002 104-001
Richmond, Andrew J Smith, Decker M.	3-9-05 QCD 3-9-05 QCD 7-14-06 WD	Claymont at Saratoga Sec 3 Lot 151 .09AC				104-007
Johnson, Marissa W & Helen C HW Oxley, Catherine A Rev Liv Tr Liv Exht	1-20-05 WD 4-20-05 QCD 6-21-11 QCD	White Lick Community Sec 2 S 1/2 of Lot 4				105-028
Karick, Raymond D & Jennie L. HW	08/27/03 WD	White Lick Community Sec 2 NY 2 Lot 22				107-026
MARDONIA, PAUL Rev Liv Tr SHOCK, PHILIP S. REV TR Judson Candace V. Trustee	4-29-05 WD 2-07-07 QCD D 8-21-08	White Lick Community Sec 1 S 1/2 Lot #11 .13AC				105-007
Schaen, Kris M.	10-8-05 WD	White Lick Community Sec 1 Lot 6				105-002
March, Brian & Michelle HW Smith, Scott D	11-15-06 5-20-08 QCD 5-2-10 WD	Claymont at Saratoga Sec 3 Lot 157				104-010
White, Timothy C & Sarah, Misty D H & BART NA Sec of Trustee of HERBIE TRUST Stout, Ralph B. Rev Liv Tr	7-22-05 QCD 10-2-09 QCD 10-2-09 QCD 11-2-05 QCD	CLAYMONT AT SARATOGA SEC 3 LOT 133 .09AC White Lick Community Sec 1 Lot #32 .10AC				106-012 103-002
Castetter, Dilly L & Wanda S HW NORRIS, LADONNA & UNGER JUDITH M. TRN WRCS	7-22-11 WD 3-30-06 8-9-06 WD	CLAYMONT AT SARATOGA SEC 3 LOT 124 .09AC				106-006
SEC 3 HOUSING TURBAN Cameron, George & Patricia Nichols GORDIAN, KOT LLC QCD LIFE ESTATES TO STOUT CHRIS F & KAREN D HW	4-13-06 3-29-10 WD 4-10-06 QCD 5-30-06	WINCHER HTS SUBD PAR A LOT 10 & 11 WHITE LICK COMMUNITY SEC 1 NE 1/4 LOT 9				125-003 105-014
Howe, Harry C Trustee Nancy Fick, Tyler	10-00-06 7-10-06 QCD 8-5-13 QCD 11-10-06 WD	White Lick Community Sec 2 N 1/2 of Lot 18 Winchester Heights Parcel A Lot 5				107-015 125-008
Sowers, Melissa A.	12-6-00 QCD 3-6-15 QCD	Winchester Heights Par A Lot 9				125-002
Long, Judith M. & Allen, Gayla Baker, Brenda J & Thomas D HW Metcalf, Julie L	5-10-06 QCD 3-10-06 QCD 5-25-05 QCD 4-15-11 WD	White Lick Community Sec 2 Lot 17 S 1/4 Winches Heights Parcel A Lot 30				107-016 120-006
Nathan, Venkata R Nathan, Venkata R Federal National Mortgage Association	6-10-07 QCD 10-14-07 QCD 12-7-15 QCD 6-08-07	Claymont at Saratoga Sec 3 Lot 125 .09AC White Lick Community Sec 1 S 1/2 Lot 25				106-014 107-021
Huffman, Mark A Rev Trust Judson Candace V. James D. Federal Home FED Indiana LLC Progress Lending 2015 Borrower LLC	8-10-07 QCD 8-20-07 QCD 2-21-08 4-2-07 WD 2-12-15 QCD 6-11-15 QCD	White Lick Community Sec 1 N PT LOT 10 Claymont at Saratoga Sec 3 Lot 141 .09AC				105-024 102-004

Auditor's Plat Book for

Township

NAME OF OWNERS	DATE	DESCRIPTION/ACREAGE	LAND VALUE	IMPROVEMENT VALUE	TOTAL VALUE	PERMANENT PARCEL NUMBER
<del>Boonville, Donald J &amp; Patricia H W</del> Stewart Stacy R. W D	8-3-07 W 6-5-08	White Lick Community Sec 1 1/2 Lot 37				103-001
<del>Boonville, Donald J &amp; Patricia H W</del> Stewart, Charles M. W D	9-7-07 10-1-08	Claymont at Saratoga Sec. 3 Lot 138 .09 AC				102-001
<del>Johnson, William &amp; Joseph H</del> Johnson, William & Joseph H Vickens, Parcel A	1-25-08 W 9-27-07 12-28-11 W	Claymont at Saratoga Sec 3 Lot 140 .09 AC				106-002
<del>Boonville, Donald J &amp; Patricia H W</del> Ward, Earl H & Darlene S	3-27-08 W 11-29-08 W 4-24-09 W	Claymont at Saratoga Sec 3 Lot 141 .09 AC				106-010
<del>Boonville, Donald J &amp; Patricia H W</del> Carter, Larry A & Jill A	6-24-08 5-8-08	Winchester Heights Parcel "A" Lot 28 .176 AC				120-004
<del>Boonville, Donald J &amp; Patricia H W</del> GMO Jones Properties LLC	8-4-08 W	Claymont at Saratoga Sec 3 Lot 143 .09 AC				102-006
<del>Boonville, Donald J &amp; Patricia H W</del> Boonville, Donald J & Patricia H W	9-17-08 W 7-10-09	White Lick Community Sec 2 S 1/2 of Lot 32				103-016
<del>Boonville, Donald J &amp; Patricia H W</del> Husselman, James C & Nancy L	10-21-08 5-9-08 3-9-09	Claymont at Saratoga Sec 3 Lot 150 .09 AC				104-006
<del>Boonville, Donald J &amp; Patricia H W</del> Miller, Dennis & Cleonette	12-8-08 W 3-7-09 W 12-4-09 W	White Lick Community Sec 1 1/2 of Lot 42				103-014
<del>Boonville, Donald J &amp; Patricia H W</del> Thompson, Nicole A	3-24-09 W	White Lick Community Sec 2 1/2 of Lot 33				103-015
<del>Boonville, Donald J &amp; Patricia H W</del> Miller, Courtney R. W D	5-29-09	Claymont at Saratoga Sec. 3 Lot 139 .14 AC				106-008
<del>Boonville, Donald J &amp; Patricia H W</del> Hessley, James & Vivian	12-7-09 W 12-9-14 W	White Lick Community Sec 1 N 1/2 of Lot 6				107-017
<del>Boonville, Donald J &amp; Patricia H W</del> Wells, Kaye & Hank	8-11-09 W 8-11-09 W 12-20-09 W	Claymont at Saratoga Lot 153 Sec 3				104-009
<del>Boonville, Donald J &amp; Patricia H W</del> Sibson, Sandra R	12-4-09 W	Wincher Heights Parcel A Lot 4				105-012
<del>Boonville, Donald J &amp; Patricia H W</del> Pickett, Norma J	10-15-09 W 8-11-09 W	White Lick Community Sec 2 1/2 Lot 2				105-030
<del>Boonville, Donald J &amp; Patricia H W</del> Schick, Brook	10-20-09 W 3-20-10 W	Claymont at Saratoga Sec. 3 Lot 133				106-012
<del>Boonville, Donald J &amp; Patricia H W</del> Riggs, Larry D & Sara	1-20-10 W 4-2-10 W	White Lick Community Sec 2 S 1/2 Lot 30				103-018
<del>Boonville, Donald J &amp; Patricia H W</del> Alford, James R	10-13-10 W	White Lick Community Lot 86 South half				107-003
<del>Boonville, Donald J &amp; Patricia H W</del> Jordan, Janet L & C. L. L. L.	10-20-10 W	Wincher Heights Parcel A Lot 44 1/2 of Lot 23 & Parcel A 336 AC			Ac Correct All to 110-001	115-001
<del>Boonville, Donald J &amp; Patricia H W</del> Holt, Chris E & Karen B	10-10-10 W	White Lick Community Sec 1 NE 1/4 Lot 9				105-014
<del>Boonville, Donald J &amp; Patricia H W</del> Riverson Living Trust	10-21-10 W 1-23-10 W	White Lick Community Sec 1 Lot 25 5/2				107-021
<del>Boonville, Donald J &amp; Patricia H W</del> Duncan, G. Brent L & Charlotte H W	1-14-11 W 8-26-11 W	White Lick Community Sec 2 S 1/2 Lot 81				107-012
<del>Boonville, Donald J &amp; Patricia H W</del> Dowdell, Rebecca	8-18-11 W	White Lick Community Sec 1 Lot 26 1/2				107-023
<del>Boonville, Donald J &amp; Patricia H W</del> Sibson, Selina J.	9-28-11 W	Claymont at Saratoga Sec 3 Lot 147				104-003
<del>Boonville, Donald J &amp; Patricia H W</del> Jones, Quentin A & C Shroy, Charlotte M	10-25-11 W 3-5-12 W	White Lick Community Sec 1 N 1/2 Lot 8 .105 AC				105-004
<del>Boonville, Donald J &amp; Patricia H W</del> LOVEL BEANDA L	8-18-12 W	WHITE LICK COMMUNITY Sec 2 S 1/2 LOT 23				107-010
<del>Boonville, Donald J &amp; Patricia H W</del> Foster, Arnold Graham, Donald L & Shirley B Trustees	4-13-12 W 7-2-14 W 7-11-14 W	White Lick Community Sec 2 E 1/2 Lot 1				105-025
<del>Boonville, Donald J &amp; Patricia H W</del> Harris, Jr Danny	7-24-13 W	Wincher Heights Subdivision Parcel A Lot 10 & 11 Lot 13				125-003
<del>Boonville, Donald J &amp; Patricia H W</del> Hepdahl, David L & Cynthia L H W	8-28-13 W	White Lick Community Sec 2 S 1/2 Lot 18				107-018

NAME OF OWNERS	DATE	DESCRIPTION/ACREAGE	LAND VALUE	IMPROVEMENT VALUE	TOTAL VALUE	PERMANENT PARCEL NUMBER
Willis, Deborah Susanna & Wyatt Stephen Thomas JTWRS mill, Hollis & Eleanor H+W <del>DETRETS mobile LLC</del> CMA BUT LLC	9-13-13 UD	White Lick Community Sec 1 N 1/2 Lot 42				103-011
American Homes 4Rest Properties, LLC	<del>9-25-13 UD</del> 9-15-13 UD	Claymont at Saratoga Sec 3 Lot 134				106-013
Russell, David & Angle, Samantha JTWRS	10-24-13 UD	Claymont at Saratoga Sec 3 Lot 122				106-004
Gropp, Noretta K	11-21-13 UD	Claymont at Saratoga Sec 3 Lot 131				106-010
Midland Bank Sec of Housing CEVA Rental & Mgmt JT U P	5-5-14 UD	White Lick Community Sec 1 E 1/2 Lot 10				105-027
Ryan, D & Sheri Lifestyle Rural Community & Homeowners E + Hobby H+W	<del>12-11-13 UD</del> 12-11-13 UD	Wincher Hts Pt A Lot 21 + Pt Lot 22				115-003
SMALWOOD John & Nancy H+W	<del>5-29-14 UD</del> 4-7-15 UD	White Lick Community Sec 2 5/2 Lot 30				103-018
American Homes 4Rest Properties, LLC AMH 2015-2 Borrower LLC	<del>8-22-14 UD</del> 10-6-15 UD	White Lick Community Sec 1 5/2 Lot 29				107-009
Downs, Suzanne L & Michael W W+H	10-16-14 UD	Claymont at Saratoga Sec 3 Lot 130 0.09 ac				104-006
Basham, Scott	10-16-14 UD	White Lick Community Sec 1 N 1/2 Lot 41 .10 Ac				103-010
Honaker, Jordan D	12-24-14 UD	White Lick Community Sec 1 5/2 Lot 6				105-011
Honaker, Jordan D	12-30-14 UD	Claymont at Saratoga Sec 3 Lot 144				102-007
Kudra, Harry D Life Est Stultz, Herbert C & Susan B H+W	4-7-15 UD Rec 6-4-15 UD	White Lick Community Sec 2 5/2 Lot 30				103-018
Holowka, Roman & Jackie H+W	5-12-15 UD	White Lick Community Sec 1 N 1/2 Lot 9				105-014
McClain, Jamie C & Noel L	8-26-15 PT	Wincher Heights Replat Lot 24 .336 Ac				110-001






NW1/4, NW1/4 SEC.34, T.15 N., R.1 E.


— ⊕ — 1" = 100'

GUILFORD TWP.





mol 14 mol 14  
34-15-1E  
Kuller



Auditor's Plat Book for PLAINFIELD GUILFORD ALL ANNEXED 7/27/93 Township 21 34 85-1-24-51

NAME OF OWNERS	DATE	DESCRIPTION/ACREAGE	LAND VALUE	IMPROVEMENT VALUE	TOTAL VALUE	PERMANENT PARCEL NUMBER
WHITE JAMES R & PATRICIA	6/13/77	PT NW 27-15-1E .84A				395-004
BOHENKAMP JOHN R & MARTHA	7/11/74	PT S 27-15-1E .91A				395-005
COY WILLIAM H & JOSEPHINE P	11/16/55	PT S 27-15-1E 1.41A				395-006
MITCHELL TIMOTHY I & AMY J REED, STEPHEN E. & PAMELA A.	4/7/85 8/17/90	PT S 27-15-1E AC-6 1.241				395-008
( *SECTION CHANGED TO: 34* )						
HORTON TONY & SANDRA	8/27/79	WINCHER HTS PAR B LOT 37	3570	13,400 70	17,040	120-013 ✓
HURST JOHN & JULIE STOCKTON HURST WILLES DENALY G. TERESA L. STANLEY PATRICK REEDER, SCOTT V. & CLAIRNE M. BOWEN	5-12-83 4-14-83 10-4-89	WINCHER HTS PAR B LOT 38 PT NW 10-10-1E 3-14-14-10	2900	14,100 1800	20,800	120-014 ✓
LILES JAMES M & STEPHANIE O'Neil Joshua W. & Ruby M. Mrs. Kroenke, Rebecca J. Mrs.	12/20/85 7/17/85 8-28-85	WINCHER HTS PAR B LOT 39	3770	14,230 100	18,100	120-015 ✓
PATTERSON RICHARD L & JUNE E	4-28-73 7-23-15-84	WINCHER HEIGHTS LOT 40 & 41	6930	17,570 100	24,600	120-016 ✓
PHILLIPS CLINTON R Kilmer Donald S. & Joan A. Donell, Mrs. Margaret	8/21/74 11-11-70 10-1-74	PARCEL B WINCHER HEIGHTS LOT 42	3470	14,100	17,570	120-017 ✓
PHILLIPS CLINTON R & RUTH M Kilmer Donald S. & Joan A. Kearney, Mrs. T. Wanda	8/30/75 1-10-80 10-8-80	WINCHER HTS PAR B LOT 43	2930	70	3100	120-018 ✓
SULLIVAN RODGER & PATTY L	12/02/81	WINCHER HTS SUBD PAR A LOT 10				125-003
LOY WENBELL B & MAE G WOLFE, DAVID G.	4-15-52 7-25-76 W.D.	WINCHER HTS PAR A LOT 11	4530	7840 B 130 I	12,300	125-004 ✓
WATKINS GLENN L & BEVERLY J	1/08/79	WINCHER HTS PAR A LT 14 PT LT, 13	2800	15,330 70	18,200	125-006 ✓
LUTTRELL CONNIE L & RITA C	6/23/69	WINCHER HTS SUBD PAR A PT to R.O.W. 2-25-03 W.D.	4330	10,340 B 30 I	14,700	125-007 ✓
GRIMES DELORES A	12/02/82	WINCHER HTS PAR A LOT 5	3430	9430	12,860	125-008 ✓
WEST WILLIAM MARTIN & BEVERLY JACKSON, RYAN DOUGLAS & HEATHER LYNN Campbell, Herbert & Sandra G. Mrs.	7/30/78 10-15-80 12-29-93 W.D.	WINCHER HTS SUBD PAR A LOT 15	2400	11,730 1200	15,330	125-009 ✓
PEVA JAMES R & ALIENE PEVA FAMILY LIVING TRUST	5-10-58 12-29-93 W.D.	WINCHER HTS SUBD PAR A LOT 16	2870	13,370 100	16,340	125-010 ✓
THOMPSON INA M. HOMPSON, DAVID C. BISCHE, CHARLES E. & ELEONORE W.	7-11-75 9-29-82 PER REP 7-25-01 W.D.	WINCHER HTS PAR A LOT 17	4330	10,770	15,100	125-011 ✓
WINTERS CHARLES W & JENNIE M LARKIN, JANE	8-13-65 4-12-85 7-30-09 W.D.	WINCHER HTS PAR A LOT 4	3830	8340 B 130 I	12,300	125-012 ✓
RETFERFORD WILLIAM E & BESSIE I KAUFEN, BARBARA A. COOK, JOHN D. DAY, MICHAEL J. W.D. 6-20-86	12-30-55 12-13-65 W.D. 7-14-80 W.D. 3-15-72	WINCHER HTS PAR A LOT 3	3230	11,100 B 70 I	14,400	125-013 ✓
WHITE JAMES R & MARY J WOOD, KIMBERLY D	3-8-68 8/20/12 W.D.	WINCHER HTS PAR A LOT 2	3230	11,500 B 70 I	14,800	125-014 ✓
FRYE MICHAEL R & ELMA Mrs Charles H. & Dorothy A. Frys Lynn Patricia E. Wood, Mrs. William	8-21-78 10-11-85 10-19-85	WINCHER HTS PAR A LOT 1	4330	9060 B 470 I	13,860	125-015 ✓
KNOWLE STEVE THOMAS & JACKIE M FRESH ROBERT & DIANE SCHAFER, MARTIN J. & PENNY R.	8-23-80 10-25-82 8-19-80	WINCHER HTS PAR B LTS 50-51	7600	20,500 B 130 I	29,230	130-001 ✓
SMITH ALVIN L & ROSEMOND	10/10/63	WINCHER HTS PAR B LOT 52	3200	10,200 B	13,400	130-002 ✓
HEKATHORN JENNY L & BETH ANN SYKES WERNER, CAROL G. & DAN H. A.	6-26-75 5-21-86	PT E NW 34-15-1E 0.1928A	400	8970 B 700 I	9570	130-003 ✓
CLARK LYLE & JOAN Green, Donald H. & Joseph Pellish, Mrs. Ruth W.	7-27-84 8-13-78 10-10-87 7-21-98 W.D.	PT NW 34-15-1E .31A-25AC	630	2510 B 130 I	10,130	130-004 ✓
HESS KEITH H & RIDGEMAN VICKI LYNN FELTY BRUCE G & DONNA K. FELTY DICKIE B. DANIEL K. H. & JENNIFER L. DANIELS HARRY DONALD & CELINE S. BRUCE	10-02-85 10-2-85 1-27-80 4-29-85	WINCHER HTS PAR B LOT 49	3600	13,760 70	17,430	130-005 ✓
SMITH ALVIN L & ROSEMOND WILEEN K	2/16/71	PARCEL B WINCHER HEIGHTS LOT 54	1970		1970	130-006 ✓

19,780 257,010 B 240,130 5140 I 86

Auditor's Plat Book for PLAINFIELD - GUILFORD ALLANEXED 7/29/93 Township 26 06-1-34-51

NAME OF OWNERS	DATE	DESCRIPTION/ACREAGE	LAND VALUE	IMPROVE- MENT VALUE	TOTAL VALUE	PERMANENT PARCEL NUMBER
SMITH ALVIN L & ROSEMOND #EILEEN*	2/16/71	PARCEL B WINCHER HEIGHTS LOT 53	2100	500 ±	2600	130-007 ✓
LAROCHE JOSEPH W & MARTHA W PENNINGTON, DONALD K. 3-2-06 WD	8/12/85 5/20/85	PT NE 34-15-1E 31A 1.00A	1130	840 B 70 ±	9630	130-008 ✓
WERTZ, Kenneth H. & DARLENE A. HW HUGHES TERRY A & DARLENE PATTON, LINDA DIANE	4-8-85 12-02/85 7-10-91 WD	5-48 SURV. AFF. WINCHER HTS PAR B LOT 48	3600	17,140 B 130 ±	20,870	130-009 ✓
GALVAN WILLARD & BETH WHAFF ARLEN & DANIE HW	7/31/72 4-19-74 WD	WINCHER HTS PAR B LT 55 PT LT 56	4170	15,600 B 130 ±	19,900	130-010 ✓
PORTER, ALVA C. & BEVERLY HW GILBERT HARRY E & DORIS E MORRIS, B. & GILBERT, RONALD HW	10-30-85 WD 1-28-72 2-20-81 SURV. AFF.	WINCHER HT LOT 57 PT LT 58	4770	15,570 B 100 ±	20,440	130-011 ✓
LA ROCHE CHARLES W SR & VERONICA L ESTATE OF HARRIS, SUE A. & HORACE R HW	5-17-73 10-12-77 SURV. AFF. 18-12-99 AFF. PKD	PARCEL B WINCHER HEIGHTS LOT 47	3970	13,930 B 170 ±	19,070	130-012 ✓
KLAY J ALLEN RENO, EDWIN C JR & WILMA HW BROOKS, MARY L & SMOTHERS STEVEN L	12-15-72 7-27-80 12-12-80	WINCHER HTS PAR B LOT 46	2600	130 ±	2730	130-013 ✓
KLAY J ALLEN NELO, ERNEST C JR & WILMA HW BROOKS, MARY L & SMOTHERS STEVEN L	12-15-72 7-27-80 12-12-80	WINCHER HTS PAR B LOT 45	3600	15,000 B	18,600	130-014 ✓
HUTCHENS KENNETH W & DOROTHY E WILLIAM DEAN	2-21-81 7-27-80 5-23-88 QCD	PARCEL B WINCHER HEIGHTS LOT 44	4000	10,300 B	14,300	130-015 ✓
CAREY SALLY A & JOHN NELAN Reynolds, Cheryl Wynne	5-21-83 7-27-80 4-19-80 WD	WEESNERS WEST HILL SUB LOT 1				135-001 ✓
STAFFORD ORAL C RYAN, KEITH A. 7-26-12 QCD Machos, Adam M & Heather, Ashley S GARZARECK KARL & INGELORE	10-03-77 3-22-89 WD 5-29-80 QCD 5/04/77	WEESNER W HILL SUBD LOT 4	7800	12,030 B	19,830	135-002 ✓
HALFAKER JACOB RICHARD & CARLA J	8/02/58	WEESNER'S WEST HILL SUB LOT 2	11,300 8030	10,570 B 700 ±	22,070	135-003 ✓
MATHIS MICHAEL & SUE E	5/14/76	WEESNER'S WEST HILL SUB. LOT 3	5530	13,200 B 130 ±	18,860	140-001 ✓
CLARK DAVID A & WANDA D	6/11/66	WEESNERS WEST HILL SUBD LOT 6	5330	8,930 B 1,600 ±	15,860	140-002 ✓
HALFAKER JACOB R & CARLA JEAN Trustees of FAMILY TRUST	3/30/81 2-10-04 QCD	PT NE 1/4 NW 1/4 DOR. 34-15-1E .52A .45AC. 40AC	300	100 ±	400	140-004 ✓
KOMLANCE JOHN R & ANTONIA A LAWSON, JACOB R WILLIAMS, STEVEN R.	8-25-74 4-26-83 WD 12-28-80	PT NE NW 34-15-1E .58A	70	8,930 B	9,000	140-005 ✓
JOHANSEN CHARLES M & LAURA G HW HODGE MICHAEL E & DEBRA R HW	12-09-82 10-14-81 5-28-71 WD	PT NW 34-15-1E 1.52A	2200	7570 B 530 ±	10,300	140-006 ✓
ROGERS TODD C & MELISSA E WILSON RANDALL D & REBECCA S HW HAMMER WILLIAM T & LUCILLE M.	1-10-84 4-18-71 WD 10-24-81 WD	PT E NW 34-15-1E 1.0A .92AC	2000	13,130 B	15,130	140-007 ✓
STILES DONNELLY E & GLORIA L CLOSET, COLBY & GIBBS, DANIEL S Sons Part 6 Colby S.C. & ELIANA	8-28-76 4-18-80 WD 10-01-03	EDICK SUBDIVISION LOT 6	3600	9,030 B 70 ±	12,700	140-008 ✓
GOODRID MAURICE V & ALBERTA Winko DONNAT'S PARRY W & OKSFA Cora MAUD DE WINKER REB DTR	7/23/78 2-20-83 SURV. AFF. 4-10-81	PT E NW 34-15-1E .88A .82AC	1770	11,900 B 30 ±	13,700	140-009 ✓
ANTIBUS BORA FAY ADAMS, CARL Dorothy, Elsie M & Clark, Margaret A.	4-18-85 4-18-85 4-18-85	EDICK SUBD LOT 5	10,630	8,130 B	18,760	140-010 ✓
MARTIN R & CHURCH OF NAZARINEZ TNC United Comm. Church of The Nazarine at Plainfield	10-07-85 4-18-85 2-10-85 AFF	PT E NE 34-15-1E 1.71A 1.56AC	4530	10,000 B 132,770 ±	146,300	140-011 ✓
PONTO KEVIN L & SANDRA M	12/23/81	EDICK SUBDIVISION LOT 4	3600	8630 B	12,230	140-012 ✓
WATTS EDWARD W JR & JEAN A	8/03/56	EDICK SUBDIVISION LOT 3	3600	7230 B	10,830	140-013 ✓
COSTIN THOMAS C & BETTE L	5/20/68	EDICK SUBD LOT 2	3600	9200 B	12,800	140-015 ✓
RICHMANN HAROLD J & MERIDETH A Winko DONNAT'S PARRY W & OKSFA Cora MAUD DE WINKER REB DTR	5-19-86 4-18-85 4-18-85	EDICK SUB-DIVISION LOT 1	3600	9500 B 70 ±	13,570	140-016 ✓
SUMMITT DANIEL W & HELEN L Tomlinson, Omer & Joyce H HW ALLEN T	7-03-85 7-16-81 WD 7-16-81 WD	PT NW & PT NE 34-15-1E .56A	1130	14,900 B 100 ±	18,130	140-017 ✓
O'BRIEN GEORGE B & PATRICIA A A.E.E. LLC West Al Road PARTNERS LLC	10-18-85 5-17-85 4-28-89 WD	PT. TO R.O.W NE NW 34-15-1E .34A .26AC	670	100 ±	670	140-018 ✓

109,220 269,250 515,570  
137,030

NAME OF OWNERS	DATE	DESCRIPTION/ACREAGE	LAND VALUE	IMPROVEMENT VALUE	TOTAL VALUE	PERMANENT PARCEL NUMBER
NEEDLE GRASS PRODUCTS LLC MERLE L. NEEDLE & PATRICIA L. NEEDLE KEELER, JOHN S. & E.E. KEE	7-28-09 9-10-86 12-29-00 6-17-87	PT E NW 34-15-1E 1.91A 1.00 AC 24 AC WEESNER'S WEST HILL SUB. LOT 7	PT TO 140-021 111 487.40	D 10,800 270 D 12,730	17,540	140-018 ✓ 145-001 ✓
MC DREW ARTHUR L JR & PAMELA BANK, JERRY D & KATHLEEN M HW	6-25-85 8-20-84 3-2-1984	PT NE NW 34-15-1E .74A	70	D 9500	9570	145-002 ✓
COY WILLIAM H & JOSEPHINE FARLEY TERRY G	12-18-58 8-29-11	PT NE NW 34-15-1E 0.82A	100		100	145-003 ✓
HARPER FRANK D & TRESSA HARPER FRANK D & TRESSA DUGGILL BRUCE R & SHELLEY L HW	12-13-58 4-19-84 8-17-81	PT NE NW 34-15-1E 1.58A 7-27-10-00	100		100	145-004 ✓
JOHNSON CHARLES D & MIRIAM C JOHNSON MIRIAM C CLANSON DANNY W & SHARON L HW	12-13-58 5-8-81 6-16-95	PT NE NW 34-15-1E 2.7AC EDICK SUBDIVISION LOT 7	1070		1070	145-005 ✓
HARPER FRANK DREN & TRESSA TOLAR DUGGILL BRUCE R & SHELLEY L HW COY EDWARD L HW	5-10-54 4-12-84 6-15-81	EDICK SUBDIVISION LOT 7 7-27-10-00	3930	D 12,800	16,730	145-006 ✓
JOHNSON CHARLES D & MIRIAM C JOHNSON MIRIAM C CLANSON DANNY W & SHARON L HW	5-8-81 5-8-81 6-16-95	EDICK SUB-LOT 8 EDICK SUBD LOT 8	3930	D 12,670	16,600	145-007 ✓
STUCKY JERRY D & TERRY J HW COSTIN THOMAS A & BETTE L	11-10-70 8-8-95 2/15/59	EDICK SUBD LOT 9 11-30-04 WD EDICK SUBD LOT 10	4030	D 11,130	15,160	145-008 ✓
KELTNER DONALD N & NELDA JEAN	2/20/57	PT NE NW & PT NW NE 34-15-1E 1.00A	2000	D 12,330 I 100	14,430	145-010 ✓
DRAFFEN BILLY H & NANCY K White, Harry Joshua & Deborah Ann HW	4-23-82 10-20-82 4-21-82	PT NE NE 34-15-1E 1.43A 1.36 AC 1.79 AC	PT TO 145-012 2170	D 10,740 I 430	13,340	145-011 ✓
CARD, ROBERT R & ROBERT D JOINT TENANTS SMITH, MARY D & JAMES H HW	4-11-86 11-25-84 1-25-84	PT NE NW 1.03 AC	6830	D 10,460 I 20,170	37,460	140-020 ✓
REYNOLDS, SARA ELLEN HW & ROBERT H REYNOLDS CROWELL, WILLIAM G. & JOY K. BOYD, WALTER H & MARY E HW BOYD, WALTER H & MARY E TRUSTEES OF THE BOYD FAMILY TRUST	3-22-94 10-19-93 9-4-96 4-16-92	WEESNER'S WEST HILL SUB PT. LOT 1 10.1.09 WINCHER HEIGHTS PARCEL B LOT 42	PT TO R.O.W. 6200	4-10-03 703	14,000	135-001 ✓
BOYD, WALTER H & MARY E HW TRUSTEES OF THE BOYD FAMILY TRUST BOYD, TIMOTHY A & JOYCE A HW	4-16-92 11-16-93 8-21-88	WINCHER HEIGHTS PARCEL B LOT 43	PT TO R.O.W.	3-12-03		120-017 ✓ 120-018 ✓
ELLIS, Charles D. & Karen L. HW	8-20-93	PT. NE 1/4 NW 1/4 34-15-1E 1.43 AC	PT TO R.O.W.	3-12-03		140-006 ✓
GODFREY, MARGE J CORRE, GREGORY T & MAXWELL, JULIE A MAYFIELD FAMILY REALTY LP	8-9-96 7-13-92 7-13-00	EDICK SUBD. LOT 1				140-016 ✓
FOLTY, STEVEN W. & FAYRENE J HW Jensen, Sandra L	2-25-98 11-5-13	PT NE NW 34-15-1E 2.7 AC.				145-005 ✓
FRANKLIN, Anthony B. & Susan J HW MIA, ELECTRONIC DATA SYSTEM INC SOL LP FOLTY, STEVEN W. & FAYRENE J HW Jensen, Sandra L	7-22-94 1-28-05 1-28-05 2-25-98 11-5-13	PT NE NW 34-15-1E 1.68 AC EDICK SUBD. LOT 8				140-005 ✓ 145-007 ✓
NICHOLS, Christopher A & Jennifer M HW STEFFERSON, G. DAVID & AC CORP SUSAN S. HW GARRETT, PHILIP C & PATRICIA M	4-21-85 8-25-83 6-12-04 10-26-88	Winchester Heights Parcel A Winchester Parcel B WINCHER HEIGHTS LOT 1				125-016 ✓ 130-001 ✓
BOYD, Timothy A & JOYCE A HW Rev Trust with life estate FERGUSON, ARNOLDA & LINDA G. HW Pedigo, Joseph P	1-30-02 8-10-99 1-4-10 6-21-00 10-18-05	LOT 50 & LOT 57 Wincher Heights Parcel B PT. LOT 43 WINCHER HEIGHTS PARCEL B LOT 39	PT TO R.O.W.	5-27-05		120-018 ✓ 120-015 ✓
DUGGILL, BRUCE R & SHELLEY L HW HARRIS, WILLIAM J & LUCILLE M HW	6-13-00 7-21-04 10-21-01	EDICK SUB. LOT 5 PT E NW 34-15-1E 1.92 AC 7.00 AC	PT TO R.O.W.	2-3-03 WD		140-010 ✓ 140-007 ✓
DISCH, CHARLES L & ELIZABETH M HUMPHREY, ANGELINA M & JEFFERY BOYD, TIMOTHY A & JOYCE A HW BOYD, MARY E LIKE TRST	9-25-01 1-14-02 6-30-02 1-23-07 1-4-10	WINCHER HEIGHTS PARCEL A LOT 17 WINCHER HEIGHTS PARCEL B LOT 49	PT TO R.O.W.	2-3-03 W.D.		125-011 ✓ 120-017 ✓

Auditor's Plat Book for \_\_\_\_\_ Township

NAME OF OWNERS	DATE	DESCRIPTION/ACREAGE	LAND VALUE	IMPROVE- MENT VALUE	TOTAL VALUE	PERMANENT PARCEL NUMBER
Perkins Charles	5-23-05 6-9-05	PT NE NW 34-15-1E .68				140-005
KELTNER, DONALD N + NEUDASEAN, HIA	2-25-05	PT NE NW + NW NE 34-15-1E .07 AC			From 145-011	145-012
SMOTHERS STEVEN L + LINDA M. JT TEN WROS	4-06-06	WINCHER HTS PAR B LOT 46				130-013
SMOTHERS STEVEN L + LINDA M. JT TEN WROS	4-06-06	WINCHER HTS PAR B LOT 45				130-014
TURNER, ANNETTE + COLEMAN DONALD JR + RONNIE + TIMOTHY JT TEN WROS	7-27-06	PT E NW 34-15-1E .1928 AC				130-003
KINDLEY CHAD E + KIMBERLY M. JT TEN WROS	10-9-06	WINCHER HTS PAR A LOT 1				125-015
Q.F. PROPERTIES LLC VETAC ROPS PARTNERS LLC	5-20-06 6-27-06 4-28-09	PT E NW 34-15-1E 1.03 AC			All to 140-022	140-020
Keel, John S Plainfield town of	1-16-09	PT NW 14-15-1E .15 AC *see computer*			from 140-019	140-021
FIVECOAT, RONALD	2-16-09	WINCHER HEIGHTS LOT 57 & 50' off EAST SIDE				130-011
Ronald E Johnson Superior LLC McCurdy, Frank J + Kelly & W	3-5-10 5-28-10	Click Subd Lot 1				140-016
GoAmerica Services LLC Speedway LLC	6-24-10 6-14-12	PT E 1/2 NW 34-15-1E 2.043 AC		w/AC correct	from 140-019 + 020	140-022
FEDERAL LITIGATION TRUST ASSOC WOOLF, CHRISTOPHER J.	9-10-11 11-31-13	PT NW 34-15-1E .25 AC				130-004
STRAUCH, ADAM C	2-13-13	EDICK SUBDIVISION LOTS				140-010
Pederson Todd	5-22-14	Wincher Heights PAR B Lot 38				120-014

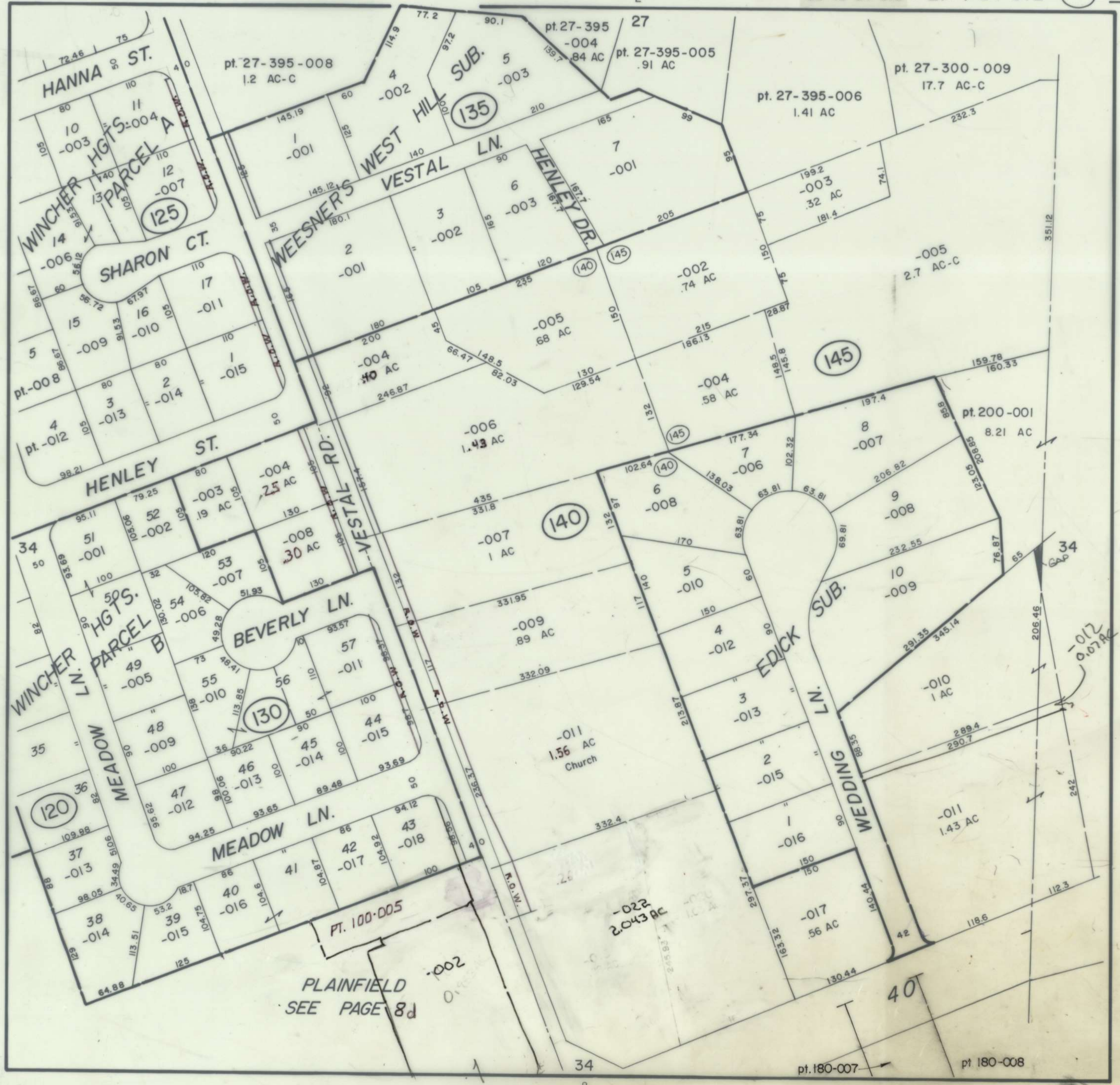
**LEGEND**  
 - - - - - RIGHT-OF-WAY LINE  
 - - - - - SECTION LINE  
 - - - - - PROPERTY LINE  
 - - - - - CENTER-LINE DRAIN  
 - - - - - CENTER-LINE ROAD  
 - - - - - SUBDIVISION BOUNDARY  
 - - - - - CORPORATE LIMITS

REVISED  
 DATE BY  
 2/24/15 JAK


PLAINFIELD  
 T. 15 N., R. 1 E.  
 SECTION 34  
 NE 1/4 NW 1/4  
 21-1-34-51E-0

32-10-34-012

N  
 SCALE 1" = 100'



NE 1/4, NW 1/4 SEC. 34, T. 15 N., R. 1 E.



1" = 100'

GUILFORD TWP.





Auditor's Plat Book for PLAINFIELD GUILFORD Township 21 05-1-34-51E

NAME OF OWNERS	DATE	DESCRIPTION/ACREAGE	LAND VALUE	IMPROVEMENT VALUE	TOTAL VALUE	PERMANENT PARCEL NUMBER
GREGORY LARRY J Lewis Michael A. & Theresa J. M Lewis, Thomas D. & Carol A. M Plainfield, Town of	7/6/81 12/27/81 12/27/81	PT E NW 34-15-1E .37AC	1100	D 5230	6330	180-001
BAKER KELLY J & PAMELA R Plainfield, Town of	10/27/81 12/27/81 3-2-81	PT E NW 34-15-1E .89A	see computer notes	D 7330	9460	180-002
GREGORY LARRY J Lewis Michael A. & Theresa J. M Lewis, Thomas D. & Carol A. M Plainfield, Town of	11/5/81 12/27/81 11/27/81	PT E NW 34-15-1E .17A	170		170	180-003
DAVER, VICKIE VANZANT-VANZANT VIKIE D.C.D.	7-20-83 8-3-83 8-31-86	PT E NW 34-15-1E 1.87A + .450Ac .95Ac		PT to 180-011 & 012 PT to 176-001	6230 720	180-004
SHEPPERSON JOHN E & THELMA K. T. & R. G. T.	5-21-83 8-3-83 8-3-83	1.87A PT E NW 34-15-1E .741Ac		PT to 180-011 & 012 A 112730 176-001	500 7830	180-005
SAYMAN BEN & BERTHY BANKH, JOE I & EDITH H & JOSEPH E WIRSHAN SHE ANN AS EDWARDS TO COMMON	10/05/77 2-16-83	PT E NW 34-15-1E 2.49A	11200	D 4100 I 10,100	25400	180-006
ALLEN DANIEL B & HENRIETTA	7/27/78	PT E NW 34-15-1E .52A	1230	D 3730 I 1470	6430	180-007
BASKERVILLE PHYLIS In the name of J. H. H. LLC GALBRAITH, DECK B.	7/24/78 7-2-85 6-27-80	PT E NW 34-15-1E 1.0AC 5-3-80 WD	2000	D 6500 I 1500	10,000	180-008
ALLEN DANIEL B & HENRIETTA	7/27/78	PT E NW 34-15-1E .17A	170		170	180-009
STATE OF INDIANA		PT NW 34-15-1E 200.17 AC				300-001
STAFFORD, DONALD H HARRIS, WILLIAM C & JANET J H W BOWLING PROPERTY MANAGEMENT III, LLC	3-16-82 WD 3-16-82 WD 11-11-83 WD	PT E NW 34-15-1E 2.49 AC 1.44 AC		PT to 180-011 & 015		180-006
BALDER, JOHN ADKINS, BEATRICE J. - bond bank savings bank, FSB Berner, Mark W & Rebecca L.	6-18-83 WD 7-10-83 WD 7-26-83 WD	PT NW 1/4 34-15-1E .05 AC		FROM 300-001		180-010
ADKINS, BEATRICE J. - bond bank savings bank, FSB Berner, Mark W & Rebecca L.	7-10-83 WD 8-18-83 WD 7-26-83 WD	PT NW 1/4 34-15-1E .17 AC		PT to 180-013		180-001
Plainfield, town of	11-24-88 WD	PT NW 34-15-1E .05 AC		from 180-003		180-003
Plainfield, town of	11-24-88 WD	NW 34-15-1E .403 AC		from 180-004		180-013
Plainfield, town of	11-24-88 WD	NW 34-15-1E .011 AC		from 180-004		180-011
Plainfield, town of	12-9-88 WD	PT NW 34-15-1E .578 AC		from 180-006		180-012
Plainfield, town of	12-9-88 WD	PT NW 34-15-1E .408 AC		from 180-006		180-014
Plainfield, town of	12-19-88 WD	PT NW 34-15-1E .381 AC		from 180-005		180-015
Plainfield, town of	12-19-88 WD	PT NW 34-15-1E .243 AC		from 180-005		180-016
Van Zant, Vickie & Shepperson, Thelma & QTI Associates LLC B. W. & M. W. Berner A Trust	3-10-11 PT 3-14-11 WD 3-14-11 WD	Vestal Road Commercial Pt Lot 1 1.25 AC		PT to 176-002 see computer notes	from 180 004 & 005	176-001
Indiana State of	7-15-11 WS	Vestal Road Commercial Pt Lot 1 .009 AC			from 176001	176-002
Nicholas-Cagle, LLC	3-24-12 WD	PT E NW 34-15-1E 1.0 AC				180-008
Jama Investments II LLC	11-13-13 WS	Vestal Road Commercial Pt Lot 1 1.25 AC				176-001

LEGEND

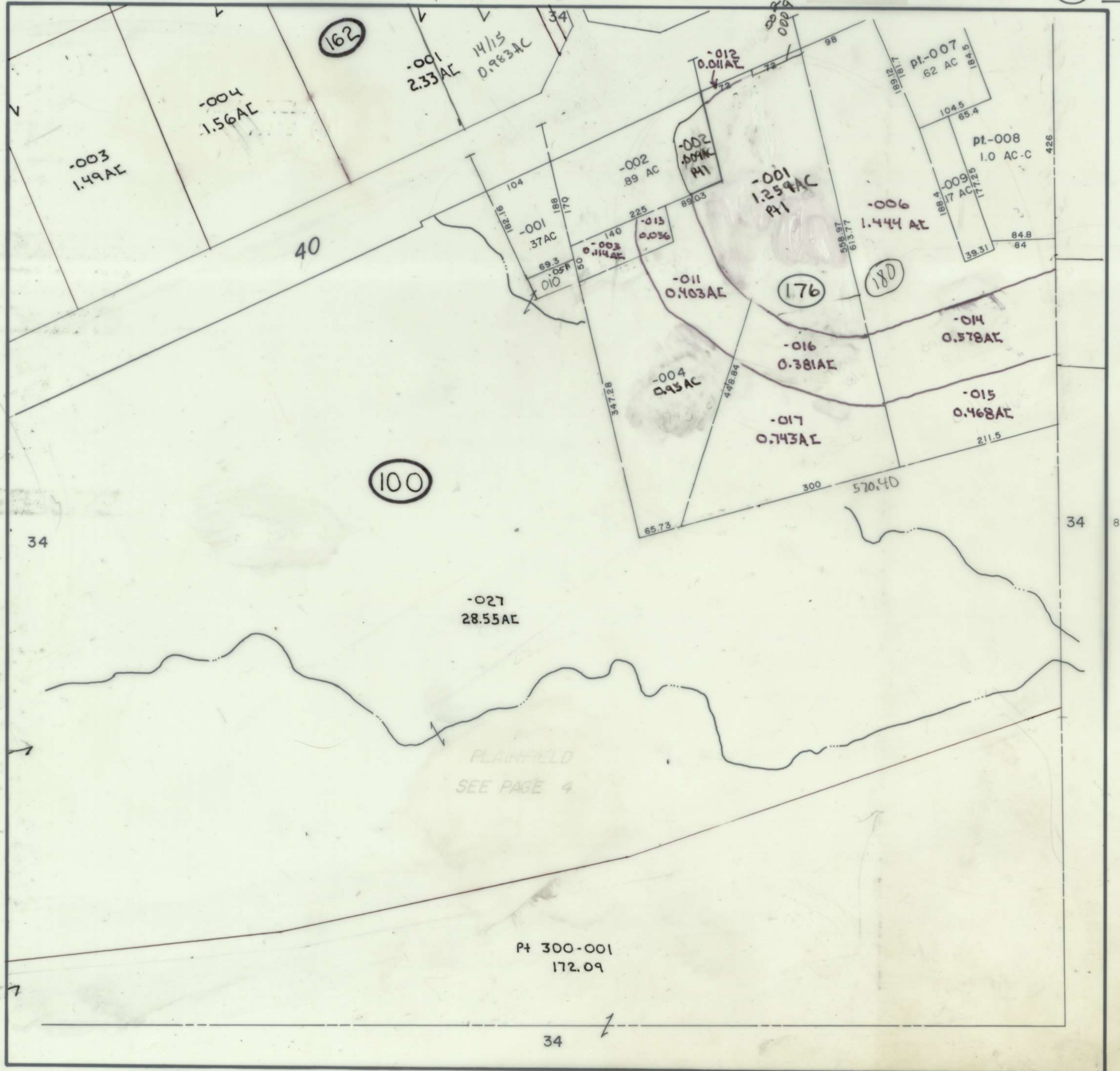
- - - RIGHT-OF-WAY LINE
- - - SECTION LINE
- - - PROPERTY LINE
- - - CENTER-LINE DRAIN
- - - CENTER-LINE ROAD
- - - SUBDIVISION BOUNDARY
- - - CORPORATE LIMITS

REVISED

DATE	BY
5/24/12	lak

PLAINFIELD  
 T. 15 N., R. 1 E.  
 SECTION 34  
 SE 1/4 NW 1/4  
 21-1-34-51E-0

32-10-34-012



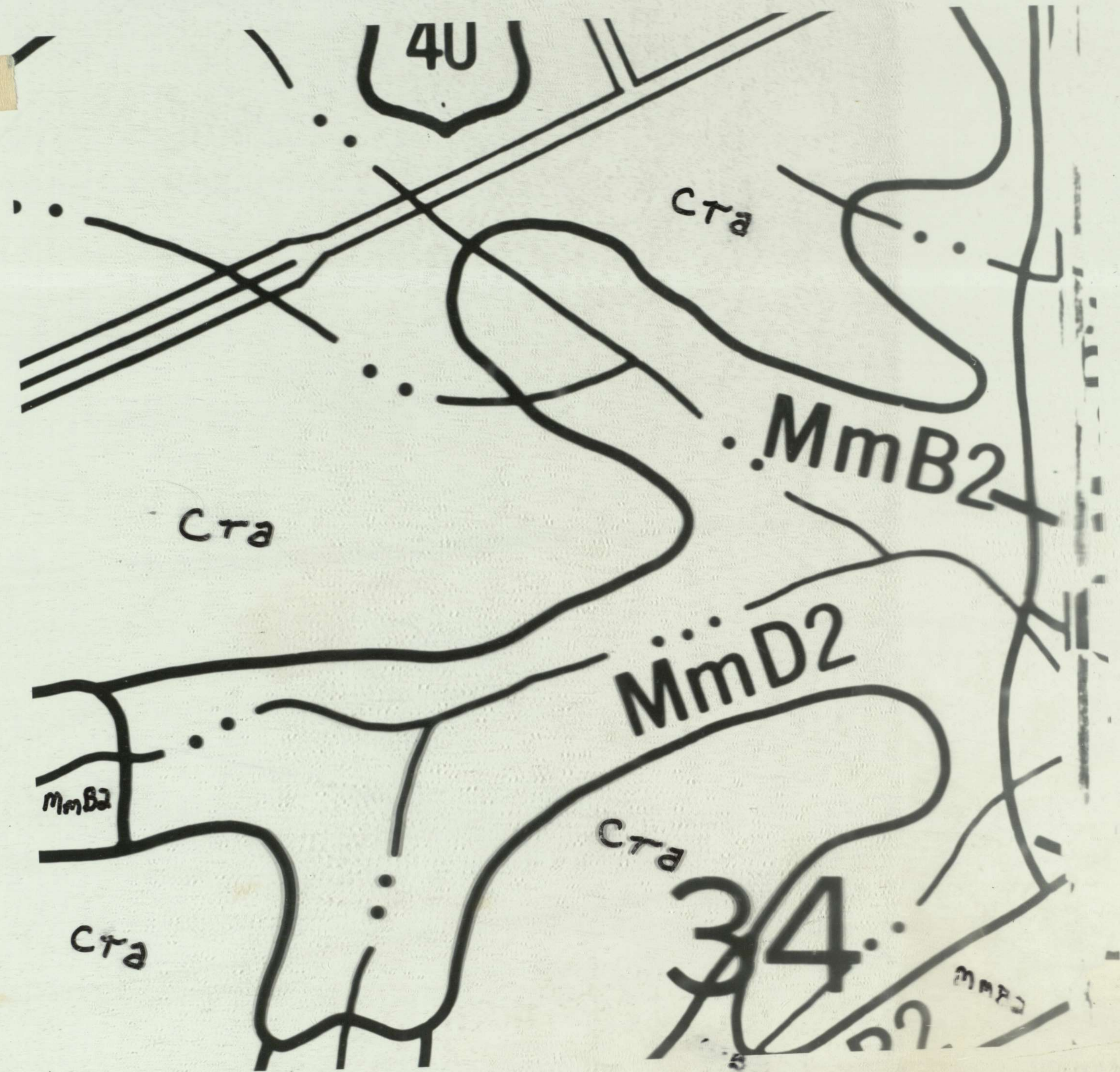
SCALE: 1" = 100'

SE NW 34 15

8d



SFM, NW 1/4  
06-1-34-51E



Auditor's Plat Book for PLAINFIELD Township 21-1-34-51E

NAME OF OWNERS	DATE	DESCRIPTION/ACREAGE	LAND VALUE	IMPROVEMENT VALUE	TOTAL VALUE	PERMANENT PARCEL NUMBER
MASTEN SANDERS & MARGARET <i>Interlocking driveway</i>	1-17-85 2/7/92 WD 6-8-00 WD	FRATHER & HORNADAY ADD BLK 15-1E-2-PT LT 3 & 4 LOT 3 & 4	2400	12270 D 1900 I	16570	218-001
MASTEN SANDERS & MARGARET <i>CASE, CHESTER P</i>	1-17-85 7-21-88	FRATHER & HORNADAY ADD BLK 15 LT 2	1530	3200 D	4730	218-002
APOSTLES, EMANUEL H & STACEY E. H/W HARDIN, PAUL T. & SANDRA K. H/W WEBB, RUSSELL M. JR.	12/26/82	FRATHER & HORNADAY BL-15 PT LT 4 <i>see next entry</i>	670		670	218-003
<i>West Bridge Partners</i>	12/26/82 9/16/88	FRATHER & HORNADAY BL-15 PT LT 3 <i>see next entry</i>	670		670	218-004
<i>West Bridge Partners</i>	12/26/82 9/16/88	FRATHER & HORNADAY BL-15 PT LT 1 <i>see next entry</i>	1430	20300 D	21730	218-005
<i>West Bridge Partners</i>	12/26/82 9/16/88	FRATHER & HORNADAY PT LT 6 BL 14 <i>see next entry</i>	670		670	218-006
<i>West Bridge Partners</i>	12/26/82 9/16/88	FRATHER & HORNADAY PT LT 5 BL 14 <i>see next entry</i>	670		670	218-007
<i>West Bridge Partners</i>	12/26/82 9/16/88	FRATHER & HORNADAY LT 4 BL 14	1430	20300 D	21730	218-008
APOSTLES, EMANUEL H & STACEY E.; H/W HARDIN, PAUL T. & SANDRA K. H/W WEBB, RUSSELL M. JR. UNDIVIDED 1/3 INTEREST	12-26-82 9/16/88 9/16/88	PT NW NE 34-15-1E-1-5AC-C <i>see next entry</i>	600		600	218-009
WALTON BOLDIE W <i>W D</i>	6-15-07	FRATHER-HORNADAY ADD BL 14 PT LT 6 & 7	1970	3270 I	5240	218-010
WALTON BOLDIE <i>W D</i>	6-15-07	FRATHER-HORNADAY ADD BL 14 PT LT 5 & 6 LOTS 7 & 8	930		930	218-011
COPPIN RANDI L & R DEANE THOMPSON, HEIDI L. BARNEY T	2-28-85 6-28-85	FRATHER-HORNADAY BL 14 PT LT 1, 2, 3	1400	3960 D 670 I	5430	218-012
KENWORTHY HAZEL MAY <i>H/W</i>	3-30-73 5-11-94 WD	FRATHER-HORNADAY ADD BL 14 PT LOTS 1 & 2	9670	218-030		218-013
WEST BRIDGE PARTNERS	7-26-82	PT NW NE 34-15-1E 1-5AC-C <i>all went to Westbridge St.</i>	200	3000 I	3000	218-014
SCARBROUGH KATHOLINE BELL & WILLIAM V LOCKWOOD, RUSSELL S. & ELAINE S. H/W	12-14-83 10-00-85	HAYDEN ADD BL 13 LT 5	230	1300 D	1530	218-015
ALBERTSON JOHN W & JOHN P & STEPHANIE H <i>H/W</i>	5-12-78 2-28-79 WD	HAYDEN ADD BL 13 LOT 6	1500	3900 I	5400	218-016
CRATO ERNEST F & CLEO F <i>LEMON, SHERA L</i>	8-04-81 5-30-04 WD	HAYDEN ADDITION BLOCK 13 PT LT 7 & 8	1600	3270 D 1630 I	5500	218-017
CHILBERS ELAINE E <i>W D</i>	5-16-04 WD	HAYDEN ADD BL-13-PT LOTS 7 & 8	1600	4500 D	6100	218-018
APOSTLES EMANUEL H & STACEY E. WINGLER HAROLD W. & CONNIE SUE H & C PARTNERSHIP AUGERINOS, PETE & DEBORAH	6-04-78 2-2-85 WD 4-10-85 WD	PT NW NE 34-15-1E-7AS-C 4.9 AC. H/W 12-19-05 WD	270	1600 D 200 I	2270	218-019
APOSTLES EMANUEL H & STACEY E. WINGLER HAROLD W. & CONNIE SUE H & C PARTNERSHIP AUGERINOS, PETE & DEBORAH	6-04-78 2-2-85 WD 4-10-85 WD	HAYDEN ADD BLK 13 LOTS 3 & 4 12-19-05 WD	16000	36000 I	52000	218-020
HARPER FRANK O TRESSA P JOHNSON, REED E.	6-05-77 4-17-84 WD	HAYDEN ADD BL 13 LOT 2	8000	5900 D	13900	218-021
ELKINS CLIFFORD R & BEulah E <i>H/W</i>	1-6-76 WD 3-20-85	HAYDEN ADDITION BLOCK 13 LOT 1	1500	3640 D	5140	218-022
CARTER STEPHEN M & CAROLYN SUE Coaroy, William E & Parsley Robin E.	3-08-85 2/25/87	PT NW NE 34-15-1E .08A PT SW SE 34-15-1E	170	4200 D 400 I	4700	220-001
BRUNER NANCY MARTIN Gregory P. & Nancy L.	3-24-75 4-30-93 WD	PT NW NE 34-15-1E .08A	170	3430 D	3600	220-002
KNauer RUSSELL L & EVA RUTH <i>WITH PROPERTY MANAGEMENT INC</i>	5-08-76 4-6-08	PT NW NE 34-15-1E .1AC-C	200	3100 D	3300	220-003
CARTER STEVE LEASE JOSEPH ETAL <i>with Robert P. Carter</i>	10-13-07 11-04-08	PT NW NE 34-15-1E .072A <i>with Martin Gregory &amp; Nancy H/W</i>	1130	1930 I	3060	220-004
JENKINS DONNIE L & LYNETTE JONES JOE JR <i>with Robert P. Carter</i>	7-23-78 9-16-93 WD	PT NW NE 34-15-1E MR 85-17 .04AC-C BY SURVEY	30		30	220-005
JENKINS DONNIE L & LYNETTE JONES JOE JR <i>with Robert P. Carter</i>	7-23-78 9-16-93 WD	PT NW NE 34-15-1E MR 85-17 .1AC-C BY SURVEY	200	4130 D	4330	220-006
MICHEL HILARY & SANDRA J <i>with Robert P. Carter</i>	10-15-84 8-2-93 WD	PT NE 34-15-1E .16A	333	2730 D	3060	220-007
TEPPER RONALD D <i>with Robert P. Carter</i>	8-2-93 WD 10-15-84	PT NE 34-15-1E .16A	333	2730 D	3060	220-007

NAME OF OWNERS	DATE	DESCRIPTION/ACREAGE	LAND VALUE	IMPROVEMENT VALUE	TOTAL VALUE	PERMANENT PARCEL NUMBER
Mason James & Margaret SUTHERLIN-LINDSEY	11-7-86 2-2-92 WD 4-8-00 WD	PT NE NW 1/4 34-15-1E .03 AC	130		130	218-025
Mason James & Margaret SUTHERLIN-LINDSEY	11-7-86 2-2-92 WD 4-8-00 WD	PRATHER & HORNADAY ADD - PT LOT 2 BLK 15	30		30	218-026
PEDIGO, EDNA MAE	12-19-90	PT. NWNE 1/4 34-15-1E .38 AC				220-024
POSTLES, CHANDEL & PAUL H. HARDIN, PAUL SANDRA H. & WEBB, RUSSELL M. 1/3	7-11-93 7-12-93	PT. NWNE 1/4 34-15-1E .37 AC				218-027
WEST BRIDGE PARTNERS	7-12-96	all went to Westbridge Est.				
POSTLES, CHANDEL & PAUL H. HARDIN, PAUL SANDRA H. & WEBB, RUSSELL M. 1/3	7-12-96	PT. NWNE 1/4 34-15-1E .17 AC				218-028
WEST BRIDGE PARTNERS	7-12-96					
DAVIDSON, CHERYL M. (PARRETT) STONES JERRY	7-11-93 5-23-94 WD 3-28-00 WD	PT NE 3/4 34-15-1E .20 AC				220-008
SARGENT, HAROLD E. & FAYE D. PLAINFIELD, TOWN OF	7-31-75 7-29-73 ANNEK 4-11-74 WD 12-15-95 WD	PT NW 1/4 & PT NE 1/4 34-15-1E 8.21 AC				200-001
PLAINFIELD MUNICIPAL IMPROVEMENTS CORP.	7-29-73 ANNEK 4-11-74 WD 12-15-95 WD					
HAASE, PAMELA SUE - Mier shadows - Teresa A. PLANNING, MARK & MARIANNE 1/3 1/3 1/3	7-29-73 ANNEK 4-11-74 WD 12-15-95 WD	PT NW NE 1/4 34-15-1E 2.07 AC 1.96 AC				200-003
SARGENT, HAROLD E. & FAYE D. PLAINFIELD, TOWN OF	7-29-73 ANNEK 4-11-74 WD 12-15-95 WD	PT. NW NE 1/4 34-15-1E 1.34 AC				200-004
PLAINFIELD MUNICIPAL IMPROVEMENTS CORP.	7-29-73 ANNEK 4-11-74 WD 12-15-95 WD					
UNDERHILL, MICHAEL G. NOLAN, KEVIN THOMAS	8-18-95 WD 5-6-10 WD	PT LOT 1 BLOCK 4 ORIGINAL TOWN OF P.F.				220-018
WESTBRIDGE PARTNERS	11-26-96 WD	PRATHER & HORNADAY ADD. 3/2 LOTS 5 & 6				218-029
WEST BRIDGE PARTNERS	7-12-96 WD	PT. NE 1/4 34-15-1E .62 AC				218-023
WEST BRIDGE PARTNERS	7-12-96 WD	PRATHER & HORNADAY ADD BLK 15 PT. LOT 4				218-003
WEST BRIDGE PARTNERS	7-12-96 WD	PRATHER & HORNADAY ADD. BLK 15 PT. LOT 3				218-004
WEST BRIDGE PARTNERS	7-12-96 WD	PRATHER & HORNADAY ADD. BLK 14 PT. LOT 6				218-006
WEST BRIDGE PARTNERS	7-12-96 WD	PRATHER & HORNADAY ADD. BLK 14 PT. LOT 5				218-007
WEST BRIDGE PARTNERS	7-12-96 WD	PT NE 1/4 34-15-1E 7.5 AC 11 AC				218-009
ROHRER, CHARLES F. & JOYCE A. w/ life int	12-8-97 WD 2-8-10 WD	PRATHER & HORNADAY'S ADD. BLOCK 15 LOT 1				218-005
ROHRER, CHARLES F. & JOYCE A. w/ life int	12-8-97 WD 2-2-10 WD	PRATHER & HORNADAY'S ADD. BLOCK 14 LOT 4				218-008
HOPKINS, DON L. & ANNE S. DOUBLE H PROPERTY MANAGEMENT, LLC	7-3-99 WD 4-10-00 WD 11-16-00 WD	PRATHER & HORNADAY BLOCK 15 PT LOT 2				218-002
PARKE, DAVID M. SANDS, BRUCE VADL CARINE T. W.D. SEATON, ZACHARY	8-5-01 WD 8-21-04 WD 5-8-08 8-8-12 WD	PT NE 1/4 34-15-1E .20 AC-C				220-008
ELLIS, JAMES L. & ALICE M. REVOC. LIVING TRUST	1-21-98 WD	HAYDEN ADDITION BLK 13 3/2 LOTS 7 & 8				218-018
GUCIARA, CLBA MARIA w/ life int	10-11-01 WD 8-7-03 8-7-03	VACATED ALLEY PT NE NW 1/4 34-15-1E .03 AC				218-025
GUCIARA, CLBA MARIA w/ life int	10-11-01 WD 8-7-03 8-7-03	PRATHER & HORNADAY ADD BLK 15 PT LOT 2				218-026
Chen, Jimmy & Hong, Han Rosetter Holdings LLC	5-9-03 WD 2-1-13 WD	Prather Hornaday Blk 14 Pt Lots 2 & 3				218-013
JOHNSON, REED E	3-17-04 WD	HAYDEN ADD. BLOCK 13 LOT 1				218-022
JONES, ANGELA L. w/ life int	1-18-04 WD 4-16-08 WD 4-14-08	VACATED ALLEY PT NE NW 1/4 34-15-1E .03 AC				218-025
JONES, ANGELA L. w/ life int	1-18-04 WD 4-16-08 WD 4-14-08	PRATHER & HORNADAY ADD PT LOT 2				218-026

Auditor's Plat Book for PLAINFIELD Township 21-1-34-51E

NAME OF OWNERS	DATE	DESCRIPTION/ACREAGE	LAND VALUE	IMPROVE- MENT VALUE	TOTAL VALUE	PERMANENT PARCEL NUMBER	
KREIGER BARRELL W & LORI A Dorothy Cheryl M. & Norman S. Harris, Ottomere Richard M. & W	8/01/85 07/01/81 4-20-80 WD	PT NE 34-15-1E .2AC-C		3970J		220-008 ✓	
WILLIAMS DALE G SMITH MICHAEL W & USA A H W Robert Ray E & Linda M. H W	1-30-81 12-22-80 WD 9-24-85 WD	PT NW NE 34-15-1E .2AC-C	400	130I	4500	220-009 ✓	
FEDIGO EDNA MAE	10/23/79	PT NW NE 34-15-1E .2AC-C ALL TO 220-024	2030		2030	220-010 ✓	
JOHNSON SIDNEY W & CAROLYN S	7/18/55	PT NW NE 34-15-1E .2AC-C	870	7030J	9470	220-011 OK	
FEDIGO EDNA MAE	10/23/79	PT NW NE 34-15-1E .2AC-C ALL TO 220-024	1630	49930I	56300	220-012 ✓	
FIELDS DANIEL W & MARGUERITE Dutton, Shirley N. Shelton, Charles & Mary Ann & Johnson, Cheryl & David	8/1/85 7-24-15 80S	PT NW NE 34-15-1E 0.4AC-C	800	5100J	6700	220-013 ✓	
WELLS MAURICE & SANDRA Wanda Harold W & Connie S. H & B PARTNER SHIP Wagoner	5-26-88 8-20-87 5-31-85 WD	ORIGINAL TOWN BLOCK 4 LOT 3	1530	25070J	26600	220-014 ✓	
ELLIS ALICE MARIE ELLIS, JAMES L. & ALICE M. REVOC. LIV. TRUST	10/23/79 1-26-88 600	ORIG TOWN BL 4 LOT 2	1530	4800J	5830	220-015 ✓	
BAXTER JAMES W & SHENNA G James, Betty M.	5-17-78 9-6-87 WD	ORIG TOWN BL 4 LOT 4	1530	5730J	9460	220-016 ✓	
ELLIS ALICE MARIE ELLIS, JAMES L. & ALICE M. REVOC. LIV. TRUST	10/23/79 1-26-88 600	ORIG TOWN BL 4 PT LOT 1	370	2200I	370	220-017 ✓	
WESTERN DAVID & SUE REVOCABLE LIV. TRUST	3/28/77 4-28-80 1000 6-15-82 WD	ORIG TOWN BL 4 PT LT 1	4800	800I	5600	220-018 ✓	
TALLEY GEORGE VAN & JUANITA HBW Sheldon, Melvin G. & Sharon S.	6-14-82 6-15-82 1000 4-1-87 WD	E SIDE LT 5 & LT 6 BLOCK 4	16000	16700I	32700	220-019 ✓	
WESTERN DAVID & SUE REVOCABLE LIV. TRUST HOLZKNECHT, MICHAEL C.	3/28/77 4-28-80 1000 6-15-82 WD	ORIG TOWN BL 4 LOT 7	8000	19120I	27120	220-020 ✓	
WESTERN MARGON DAVID SR & SUE ANN TRUST Holen, Gerald & Thomas J. R.D.	2-21-79 4-28-80 1000 6-15-82 WD	ORIG TOWN BL 4 N. PT LT 8	630		630	220-021 ✓	
WESTERN DAVID & SUE ANN TRUST HOLZKNECHT, MICHAEL C.	3/28/77 4-28-80 1000 6-15-82 WD	ORIG TOWN BL 4 S. PT LT 8	6230	770I	7000	220-022 ✓	
CARTER STEPHEN M & CAROLYN SUE Esarey, William E & Parsley, Robin E	8/03/85 2/25/87	PT NW NE 34-15-1E PT SW SE 34-15-1E .009 A		30	30	220-023 ✓	
CLEMENT ELECTRIC COMPANY INC Plan. Sub. Town of	6/02/88 1-14-09 CWD	HAYDEN ADDITION BLOCK 12 .2862 AC LT 6 7 PT 8 .2622 AC		12930I	30730	222-001 ✓	
HELPS KENNETH D Herold, Ronald L. & PAULINA H W Plainfield, Town of	8/04/81 6-10-81 WD 6-9-83 WD	HAYDEN ADD LOT 1 PT LOT 8 BLK 12 .06 AC		14000	4700I	18700	222-002 ✓
STANLEY CENRA & WILLIAM ORR CHRISTINA PLAINFIELD, TOWN OF	7-12-79 -11-87 3-31-04 WD	HAYDEN ADDITION BLOCK 12 LOT 4 LOT 5 .2477 AC		230		230	222-003 ✓
OLEN HILDRETH M & MARGARET F New, Christine PLAINFIELD, TOWN OF	6/04/81 9-25-86 3-31-04 WD	HAYDEN ADD BL 12 LTS 2 & 3 .4125 AC		6000	1900I	7900	222-004 ✓
TRAMKO INC LINN REALTY LLC	12/14/83 2-21-01 CWD	ORIG TOWN BL 5 LOT 4	8000	8030I	16030	225-001 ✓	
TRAMKO INC LINN REALTY LLC	12/14/83 2-21-01 CWD	ORIG TOWN BL 5 LOT 3	8000		8000	225-002 ✓	
NICHOLS BUSINESS EQUIP * ALLEN K & D Nichols, James Edward & Rebecca Ann LEE/EST NICHOLS GREGORY J. QCD	2/28/79 6-14-80 WD 4-21-89 CWD	ORIG TOWN BL 5 LOT 2	8000	10730I	18730	225-003 ✓	
GRIFFIN MARGARET ANN TOWN OF PLAINFIELD	3/10/86 06-08-06 WD	ORIG TOWN BL 5 LT 5	630		630	225-005 ✓	
GRIFFIN MARGARET ANN TOWN OF PLAINFIELD	3/10/86 6-08-06 WD	ORIG TOWN BL 5 LT 6	200		200	225-006 ✓	
GRIFFIN MARGARET ANN TOWN OF PLAINFIELD	3/10/86 6-08-06 WD	PT NE 34-15-1E 1.8AC-C				225-009 ✓	
HARRISON HARRY M & PATRICIA AARDOCK PATRICIA A & DILLOH, LARRY Associates Commercial Estate H.W. by Harrison, Harold F. & Sandra K. H.W. by Hedrick, Kenneth M. H.W. by	8/25/77 7-25-82 CWD 3-24-85 WD 12/15/88	PT N NE 34-15-1E 0.43A PT NE 1/4	870	10930J 200I	12000	225-001 ✓	
SUTHERLIN JUDSON H Morton, Andrew & Margaret	2-7-82 WD 1/7/86	.62 AC PT NW NE .12 AC	370		370	218-023 ✓	
			330		330	218-024 ✓	

NAME OF OWNERS	DATE	DESCRIPTION/ACREAGE	LAND VALUE	IMPROVE- MENT VALUE	TOTAL VALUE	PERMANENT PARCEL NUMBER
WESTBRIDGE ESTATES CAME FROM ALL OF 218-014 & 027 & 1.39AC FROM 218-009 ASSESS 98/99						
WEST BRIDGE PARTNERS RFG INC GOOTE-WHICKER CONTRACTORS INC LLC	11/14/97 PLAT 11/14/97 PLAT 5-28-98 CWD	WESTBRIDGE ESTATES LOT 1 .19AC WESTBRIDGE ESTATES LOT 2 .34AC				212-001 212-002
WEST BRIDGE PARTNERS RFG INC GOOTE-WHICKER CONTRACTORS INC LLC	11/14/97 PLAT 12/5/97 PLAT 5-28-98 CWD	WESTBRIDGE ESTATES LOT 3 .63AC WESTBRIDGE ESTATES LOT 4 .43AC				212-003 214-001
WEST BRIDGE PARTNERS RFG INC GOOTE-WHICKER CONTRACTORS INC LLC	11/14/97 PLAT 12/5/97 PLAT 5-28-98 CWD	WESTBRIDGE ESTATES LOT 5 .21AC				214-002
***** WESTBRIDGE ESTATES SEC 2 CAME FROM ALL OF 218-003, 004, 006, 007, 009, 028, & 029 ASSESS 98/99 *****						
WEST BRIDGE PARTNERS RFG INC GOOTE-WHICKER CONTRACTORS LLC	11/14/97 PLAT 5-28-98 CWD 4-27-99 CWD	WESTBRIDGE ESTATES SEC 2 LOT 6 .39AC WESTBRIDGE ESTATES SEC 2 LOT 8 .31AC				214-003 214-004
WEST BRIDGE PARTNERS RFG INC GOOTE-WHICKER CONTRACTORS LLC	11/14/97 PLAT 8-3-98 W/D 4-27-99 CWD	WESTBRIDGE ESTATES SEC 2 LOT 7 .42AC				216-001
WEST BRIDGE PARTNERS RFG INC GOOTE-WHICKER CONTRACTORS LLC	11/14/97 PLAT 8-3-98 W/D 9/17/98 CWD	WESTBRIDGE ESTATES SEC 2 LOT 9 .26AC				216-002
WHITNEY, MICHAEL KEVIN & EDITH S W/O	4/11/98 W/D 4-22-00 CWD	Westbridge Est Lot 3 .43AC				212-003
MUSIC, JAMES R & MARY A W/O	12-31-99 W/D 1-10-00 W/D	WESTBRIDGE ESTATES LOT 2 .34 AC				212-002
WHICKER, MARYANN MUSIC, JAMES R & MARY A W/O	5-20-99 CWD 3-20-00 W/D	WESTBRIDGE ESTATES LOT 1 .19 AC				212-001
MUSIC, JAMES R & MARY A W/O MUSIC, JAMES R & MARY A W/O	12-17-99 W/D 3-18-04 W/D	WESTBRIDGE ESTATES SEC 2 LOT 8 .31AC				214-004
DEFIELD, MICHAEL E & LISA JANE WOOD, GARY L & ANN M DAVISSON, JOHN	5-10-99 W/D 11-20-00 W/D 3-5-03 W/D	PRATHER-HORNADAY BLOCK 14 PT LOTS #2			FROM -013	218-030
SCOTT, ROBERT J. & JERRI B. W/O	12-2-97 W/D 1-11-01 W/D	WESTBRIDGE ESTATES SEC 2 LOT 9 .26 AC				216-002
GAFFER, ROBERT F. JR. TRUST GOOTE, ROBERTA, TRUSTEE GOOTE, MARJORIE, TRUSTEE	8-11-98 CWD 10-26-02 CWD	WESTBRIDGE ESTATES LOT 5 .21AC				214-002
GOOTE, ROBERTA, TRUSTEE GOOTE, ROBERTA, TRUSTEE GOOTE, MARJORIE, TRUSTEE	10-26-02 CWD 10-26-05 CWD	WESTBRIDGE ESTATES LOT 4 .43AC				214-001
COOPER, RONALD J. REV GREENAWALD, CELIA MARION	4-8-00 W/D 10-11-01 W/D	PT NW NE 34-15-16 .18AC				218-024
J.B. Enterprises, Inc. J.B. Enterprises, Inc.	1-11-02 W/D 1-11-02 W/D	Westbridge Estates Sec 2 Lot 6 .39AC				214-003
J.B. Enterprises, Inc. J.B. Enterprises, Inc.	1-11-02 W/D 3-25-02 CWD	Westbridge Estates Sec 2 Lot 7 .49AC				216-001
GUAYRA, CELIA MARIA COOPER, RONALD J. REV IN COMM COOPER, RONALD J. REV IN COMM	10-11-01 W/D 8-2-08 CWD	PRATHER & HORNADAY ADD BLK 15 LOT 2 & 4				218-007
COOPER, RONALD J. REV IN COMM JONES, ANTONIA L. DAVISSON, JOHN W	8-2-08 CWD 1-18-06 W/D 1-18-06 W/D	PRATHER & HORNADAY ADD BLK 15 LOT 2 & 4				218-001
DAVISSON, JOHN W	1-13-05 W/D	Westbridge Estates Sec 2 Lot 6 .39AC				214-003
SCOTT, DONALD & SCOTT, ROSSELL E. & SCOTT, LAURIE SCOTT, DONALD & SCOTT, ROSSELL E. & SCOTT, LAURIE SCOTT, DONALD & SCOTT, ROSSELL E. & SCOTT, LAURIE	9-7-03 W/D 8-7-03 W/D 7-18-04 W/D	PRATHER 34-15-16 1.2AC				218-024
MUSIC, JAMES R & MARY A W/O	2-24-06	WESTBRIDGE ESTATES LOT 5 .21AC				214-002
GOOTE, MARJORIE REV TR OCD	2-24-06	WEST BRIDGE ESTATES LOT 4 .43AC				214-001
Wendell, Conna Lee R/C Anderson Carroll & Margie Lee How	10-23-15 W/D	Original Loan Blk 4 Lot 3				220-014



Auditor's Plat Book for Plainfield Township 21-1-34-51E

NAME OF OWNERS	DATE	DESCRIPTION/ACREAGE	LAND VALUE	IMPROVEMENT VALUE	TOTAL VALUE	PERMANENT PARCEL NUMBER
Strategic Associates LLC	10/28/05 Plat	Strategic Commercial Lot 4 Town: Blk 11 Lot 4 .235 ac		Improved area	From (33) 200-021	108-004
Strategic Associates LLC	10/28/05 Plat	Strategic Commercial Lot 4 Town: Blk 11 Block "A" .04 ac			From (33) 200-021	108-002
Indiana, state of	8-7-07 WD	Pt NW 34-15-1E .07 ac			From 200-004	200-006
Indiana, state of	9-6-07 200	Pt NE-34-15-1E .27 ac			From 400-003	200-007
Indiana, state of	9-6-07 200	Pt NE-34-15-1E .14 ac			created # see notes in computer	200-008
Indiana, state of	9-6-07 WD	Pt NW-NE 34-15-1E .08 ac			From 218-019	218-031
Indiana, state of	9-25-07 WD	Pt NW-NE-34-15-1E .13 ac			From 200-003	200-009
US BANK NA EARLE, JAMES	4-3-08 4-3-08 500	PRATHER & HORNADAY BLK 15 PT LOT 2				218-002
See Affidavit when deed Long William & Dorothy	4-14-08 8-9-07 200	Prather & Hornaday Add. Blk 15 Lot 3 & 4				218-001
Long William & Dorothy Rev Trust	10-9-07 200 3-5-10 200	Pt NW NE 34-15-1E .12 ac				218-024
Long William & Dorothy Rev Trust	10-9-07 200 8-9-10 200	Vacated alley Pt NE NW 34-15-1E .03 ac				218-025
Long William & Dorothy Rev Trust	10-9-07 200 2-9-10 200	Prather & Hornaday Add Blk 15 Pt Lot 2				218-026
The Dalynicht Farm Inc	5-6-10 WD	Org Town Blk 4 Pt 7				220-020
The Dalynicht Farm Inc	5-6-10 WD	Org Town Blk 4 Pt 8				220-021
The Dalynicht Farm Inc	5-6-10 WD	Org Town Blk 4 Pt 8				220-022
Plainfield, Town of	8-1-11 020	Pt SW 34-15-1E 4.775 ac			from 400-003	200-010
Mark H Federal Nat L Mtg Assoc Wagner	4-7-15 200 4-7-15 200	Pt NE 34-15-1E .16 ac				220-007
Huff Rector Enterprises LLC	12-9-11 WD	Part Blk 12 Garnot Haydens Add 408 ac			from 222-005	222-005

**LEGEND**

- RIGHT-OF-WAY LINE
- SECTION LINE
- PROPERTY LINE
- CENTER-LINE DRAIN
- CENTER-LINE ROAD
- SUBDIVISION BOUNDARY
- CORPORATE LIMITS

REVISED

DATE BY

2/27/15	lak

PLAINFIELD

T.15 N., R.1 E.

SECTION 34

NW 1/4 NE 1/4

21-1-34-51E

32-10-34-012

2

27 PRATHER & HORNADAY ADD.



NW1/4, NE1/4 SEC.34, T.15 N., R.1 E.



1" = 100'

GUILFORD TWP.



Auditor's Plat Book for PLAINFIELD Township 21-1-24-512

NAME OF OWNERS	DATE	DESCRIPTION/ACREAGE	LAND VALUE	IMPROVE- MENT VALUE	TOTAL VALUE	PERMANENT PARCEL NUMBER
HODSON C.W. II & BROWNING REBECCA A H/W HEALD, WILLIAM E. + SUSAN K. H/W	11-02-83 4-17-84 9-11-95 WD	WORTH'S ADDITION LOT 33 LOT 34 LOT 35	1800	4640 D 130 I	6570	225-015 ✓
WARE JAMES J. & JUANITA KATHLEEN Kathleen Ware & J. + James Ware	1-18-78 5-18-85 Aff. 3-28-89 WD	WORTH'S ADDITION LTS 35 & 36	1770	8570 I 830 I	11170	225-016 ✓
MEAD CHARLES A & MARY J.	1-30-80 4-11-84 BCD	WORTH ADD LOT 37 VAC ST & ALLEY PT LT 38 VAC	1430	16970 D	18400	225-017 ✓
TURNER KATHRYN SUE CREWS, Robert + Fran Robert 9U	2-08-78 4-11-84 3-20-89 Aff.	WORTH'S ADD LTS 31 & 32 1-17-03 P/L P/L	1530	4400 D 1630 I	7560	240-005 ✓
MELGASON HARVEY LEE & JANE ADAMS, JOHN MICHAEL & REBECCA K. H/W	8-02-77 3-16-92 WD	WORTH'S ADD LTS 1 & 2	770	5000 I 1430 I	7200	240-006 ✓
SMITH JERRY & LINDA TYLER, ROBIN S	1-10-80 3-10-83 WD	WORTH'S ADD LOTS 29 & 30	1530	7770 D	9300	240-007 ✓
GRINDEAN SYLVIA J. DANIEL K. & AMY C. MAYES, BETTY PIPES, MELINDA	5-05-86 5-24-99 WD 7-27-85 WD	WORTH'S ADD LOTS 3 & 4 8-1-82 WD	1530	4730 D 270 I	6530	240-008 ✓
WILSON IRENE J. WHITS, Robin Sue GOLDFY, MARSE J.	8-30-77 9-21-75 PCD	WORTH ADD LOTS 27 & 28	1530	3000 I 1070 I	7400	245-001 ✓
WHITMOYER TERRY & HOPE ARMSTRONG, ERIC A. Emily S. W/D	10-23-88 1-11-82	WORTH ADD LTS 5 & 6	1530	4840 D 930 I	7300	245-002 ✓
DICKY JOHN RICHARD & LINDA D Kearney, Daniel R. + Carol R. W/D Kearney, Allison Wessie	3-13-78 7-2-91 11-10-78 PCD	WORTH'S ADD LTS 25 & 26 11-10-78 PCD	1530	4300 D 30 I	5800	245-003 ✓
CASSIDY GARY LEON & EVA MARIE Haw, David Smith, Jeremy Scott	4-15-77 3-24-80 WD 6-18-83 WD	WORTH'S ADD LOTS 7 & 8 10 FT VACATED ALLEY	1600	4170 D	5770	245-004 ✓
( *SECTION CHANGED TO: 34* )						
NICHOLS BUSINESS EQUIP * ALLEN K & D	2/28/78	ORIG TOWN BL 5 LOT 2				225-003 ✓
SMALLMAN GEORGIA ANN	3/29/73	ORIG TOWN BL 5 LOT 1		Pg 4 5870 D		225-004 ✓
NEASE JOHN P. JR & MARY ELLEN Plainfield Town of	6/02/78 5-5-80 Aff. 5-18-07 Gen WD	ORIG TOWN BL 5 LOT 8	1470	400 I 8670 D	7740	225-007 ✓
STANLEY WILLIAM J & LINDA CHURCH, ROBERT S	8-10-77 3-10-80 WD 11-24-82 WD	ORIG TOWN BL 5 LOT 7	1530	1170 D 30 I	12030	225-008 ✓
GRIFFIN MARGARET ANN TOWN OF PLAINFIELD	3/10/88 WD 6-02-06	PT NE 34-15-1E 1.8AC-C				225-009 ✓
MORRIS BONNIE M. SHREVE, BOBBY R. & JUDITH K. H/W	8-20/88 1-22-91 WD	PT NE NE 34-15-1E 1.8AC-C		Pg 4 3190 D		225-010 ✓
FAIRFIELD RUSSELL & LESLIE Fairfield, Carolyn Callahan, Donald	4-27-80 WD 1-10-88 WD 9-9-11 Ctord	PT NE 34-15-1E .1AC-C	270	100 I 3070 D	3340	225-011 ✓
CLUNIE LARRY & LUANNE H/W WINCHESTER, KATHY FURDECK, JOSEPH + CAROL H/W	7-05/83 5-15-82 WD 4-28-92 WD	PT NE NE 34-15-1E 0.15A	200	4430 D 70 I	3200	225-012 ✓
VERBOW RUTH M. Dobson, James, 30000 East Ct, + Armstrong, JUDITH ANN, SHARLE ROBERT D	1-14-80 4-24-80 WD	PT NE NE 34-15-1E .2AC-C	400	12040 D 1130 I	13570	225-013 ✓
SCHWIER JULIUS & EVELYN SCHWABER, HELEN A. ETAL TOWN OF PLAINFIELD	12-10-95 Aff 12-10-93 WD	AC-C 3.0				225-014 ✓
HARRISON HARRY H & PATRICIA	9/25/71	PT N NE 34-15-1E 0.43A		Pg 4		226-001 ✓
MALCOSAT ELMER E. & ALBERTA Anna Nina Lynn Wilson, Barbara W. Wilson, Elizabeth + Maryjane P	3-26-80 WD 4-18-83 WD 1-10-82 WD	LAWRENCE ADD BL 16 PT LT 2 LOT 3	1670	18200 D	19870	226-002 ✓
REVERS ALLAN E. & LOUANA H/W Wassler, Thomas P. + Carol E. H/W	11-10-82 WD 3-10-11800	PT NE NE 34-15-1E .2AC-C	10770	8370 I	19140	226-003 ✓
SEMLER RONALD J & LINDA J	1/03/80	LAWRENCE ADD BL 16 LT 1 PT LT 2		15830 D 70 I	18100	226-004 ✓
ROCK EUGENE M & PATRICIA	1-04-74 11-24-10 WD	ORIGINAL TOWN BLOCK 3 LOT 3	2200	10300 D 170 I	12000	226-005 ✓
WINGTEB MAE Lind Berg, Leni Ann Madley, Jerry D.	6-22-68 9-24-70 Aff 4-20-76 WD	ORIG TOWN BL 3 LOT 2	1530	9000 D 270 I	10800	226-006 ✓
PARKER HANNAH Town of Plainfield, Hendricks Co. Ind	11-04-82 6/00/88	ORIGINAL TOWN BLOCK 3 LOT 4				226-007 ✓

29450 162,140 220,850  
18710 I

CAF

Auditor's Plat Book for PLAINFIELD Township 21-1-34-51E

NAME OF OWNERS	DATE	DESCRIPTION/ACREAGE	LAND VALUE	IMPROVE- MENT VALUE	TOTAL VALUE	PERMANENT PARCEL NUMBER
WIDMAYER ROSENE A & CAROL A DILON, TERRY L. Town of Plainfield	1-24-74 10-7-86 WD 11-10-88 WD	ORIGINAL TOWN BLOCK 3 LOT 1		8340D		226-008 ✓
SHIDLER MELVIN B & SHAREN S Town of Plainfield an Indiana Municipal	11-28-84 12-5-86 WD	ORIG TOWN BLK 3 LTS 5 & 6	8430	530I	17300	226-009 ✓
BOARD OF TRUSTEES TOWN OF PLFD IN	4/05/83	ORIGINAL TOWN BLOCK 3 W PT LOT 7 NON TAX				226-010 ✓
BOARD OF TRUSTEES	7/27/85	LT 8 PT 7 NON-TAX				226-011 ✓
BOARD OF TRUSTEES	7/27/85	LT 8 PT 7 NON-TAX				226-012 ✓
MAXSON VERN A & JUDITH K HODD, CHARLES W II & REBECCA A HODD WINTERS, GREGORY L.	2-10-81 12-2-82 WD 7-9-86 WD	HOLTON WILEY S ADDITION BLK 11 LT 2 & 3	1600	9600D 170I	11370	228-001 ✓
WILLIAMS KAREN S SUTER, ROBERT F JR & BRENDIA L HW SHERIDAN, KYLE SAHGER, MCGHEE	11-13-80 5-24-86 WD 7-2-89 WD	HOLTON WILEY S ADD BL 11 PT LT 2 12-20-84 WD				228-002 ✓
HINSHAW ROBERT & BETTY (HINSHAW, JILLIAN M TRENCO O'Leary, Mary J)	1-29-82 WD 1-29-82 WD	HOLTON WILEY & SLUDER ADD BL 11 LT 1	1290	200I 8900D	6040	228-003 ✓
SKOW E DEAN MUNDAY DAVID Kern Properties LLC (from ind. name to business entity) MARTIN KEVIN LEAROE	10-24-88 10-28-88 WD 7-13-99 WD	ORIG TOWN BL 2 LOT 3 11-03-80	1190	1700I 5290D	11940	228-004 ✓
CULVER WILLIAM L & PATRICIA S PLAINFIELD YOGURT INC	7-27-83 WD	ORIG TOWN BL 2 PT LOT 2	8430		13700	228-005 ✓
CULVER WILLIAM L & PATRICIA S HW PLAINFIELD YOGURT INC	1-24-83 WD	ORIG TOWN BL PT LOT 2	5000	1100I	6100	228-006 ✓
TRUSTEES OF THE TOWN OF PLAINFIELD	8/02/86	LOT 4 NON-TAX	1330	300I	1630	228-007 ✓
CULVER WILLIAM L & PATRICIA S HW PLAINFIELD YOGURT INC Plainfield Town Mid Realty Corporation	1-21-83 WD 2-19-82 WD	ORIG TOWN BL 2 LOT 1				228-008 ✓
EAGLE LODGE - P-FIELD #3207 Debra Lynn Mid Realty Corporation - Lehigh LLC Timothy's Pottery Ruka Bear Holding	2-27-79 11-5-83 WD 8-5-84 WD	ORIG TOWN BL 2 PT 5 Apt 1C 11-25-75 11-25-75 WD 11-25-75 WD	6330	1470I	9800	228-009 ✓
EAGLE LODGE - P-FIELD #3207 Debra Lynn Mid Realty Corp - Lehigh LLC Ruka Timothy's Pottery Bear Holding LLC	2-27-79 11-5-83 WD 8-5-84 WD	ORIG TOWN BL 2 PT 5 Apt 1C 11-25-75 11-25-75 WD 11-25-75 WD	1830	21500I	23330	228-010 ✓
EAGLE LODGE - P-FIELD #3207 Debra Lynn Mid Realty Corp - Lehigh LLC Ruka Timothy's Pottery Bear Holding LLC	2-27-79 11-5-83 WD 8-5-84 WD	ORIG TOWN BL 2 PT 5 Apt 1C 11-25-75 11-25-75 WD	190		100	228-011 ✓
HINSHAW ROBERT & BETTY	4/05/74	ORIG TOWN BL 2 PT LT 6	1830		1830	228-012 ✓
HINSHAW ROBERT & BETTY	4/05/74	ORIG TOWN BL 2 PT LT 6	900		900	228-013 ✓
STRAFFORD WILLIAM C & CAROLYN A Stafford William C Kern S. CSES, LLC	10-17-87 6-19-88 WD 12-22-04 WD	ORIGINAL TOWN BLOCK 2 PT LOT 5	670		670	228-014 ✓
STRAFFORD WILLIAM C & CAROLYN A Stafford William C Kern S. CSES, LLC	5-01-78 6-19-88 WD 12-22-04 WD	ORIG TOWN BL 2 PT LT 5	2200	7070I	9270	228-015 ✓
BEINER HARRY RAYMOND LIFE ESTATE SHIELDS, ELIZABETH ESTATE OF TURNER, BRADFORD L.	11-12-77 4-6-87 1-4-86 WD	ORIG TOWN BL 2 PT LOT 5	2200	4320I	6520	228-016 ✓
ALBERTSON JOHN W & ALBERTSON IRMA ETA KEPPEL, RUTH	11-22-83 10-1-87 WD	ORIG TOWN BL 2 PT LT 6	2200	7230I	9430	228-017 ✓
HINSHAW ROBERT & BETTY	4/05/74	ORIG TOWN BL 2 PT LT 6	2200	6170I	8370	228-018 ✓
HINSHAW ROBERT & BETTY	4/05/74	ORIG TOWN BL 2 PT LT 6	2200	9020I	11220	228-019 ✓
COY WM & SAMUEL Vineyard Church BYRUM, JUDITH ANN Southwest INC	10-18-85 2-14-85 WD 5-8-75 PRD	ORIG TOWN BL 2 PT LT 7 + PT VACATED ALLEY	2200		2200	228-020 ✓
COY WM & SAMUEL Vineyard Church BYRUM, JUDITH ANN Southwest INC	10-18-85 2-14-85 WD 5-8-75 PRD	ORIG TOWN BL 2 PT LT 7	2670	7770I	10440	228-021 ✓
GARVER DAVID & BOBBIE TAYLOR JOHN & J	5-28-73 5-11-82 WD	ORIG TW BLK 2 PT LOT 7	2670	8600I	11270	228-022 ✓
CULVER WILLIAM L & PATRICIA S HW SCHRADER, Lowell C. + Linda K. HW	8-01-78 11-15-83 WD	ORIG TOWN BL 2 PT LOTS 7 & PT LT 8	2200	4070I	6270	228-023 ✓
HARDIN CHARLES D & MARY E HARDIN, JILL A JACKSON, JILL A	7-12-71 2-17-80 WD 3-31-110 WD	ORIG TOWN BL 2 PT LT 8	2400	9870I	12270	228-024 ✓

46500 21320I 20830  
27150D 11220I 20820

Auditor's Plat Book for PLAINFIELD Township 21-1-34-51E

NAME OF OWNERS	DATE	DESCRIPTION/ACREAGE	LAND VALUE	IMPROVEMENT VALUE	TOTAL VALUE	PERMANENT PARCEL NUMBER
KELLY HUBERT W & BARBARA Ely Scott Daniel W & Barbara Ann 5200 1/2 Highway 400	5/05/81 5-23-81 WJ 11-21-82 WJ	ORIG TOWN BL 1 PT LOT 5		4300 D		230-001 ✓
SNODGRASS CHARLES L & WILMA J R's Proprietors SNODGRASS FAMILY LTD PARTNERSHIP II LLC	12-05-73 12-23-97 WJ 2-20-14 LPW	ORIG TOWN BL 1 PT LTS 1-3	1330		5630	230-002 ✓
SNODGRASS CHARLES L & WILMA J R's Proprietors SNODGRASS FAMILY LTD PARTNERSHIP II LLC	12-05-73 12-23-97 WJ 12-20-14 LPW	ORIG TOWN BL 1 PT LT 4	5600	16730 I	22330	230-003 ✓
FERGUSON HARRY W & MARY L	6/16/69	ORIG TOWN BL 1 PT LT 1&2	6270	4400 D 370 I	6070	230-004 ✓
MANERS ROY L & WANDA L WILLIAMS, DAVID E & DEBORAH R H/W	3-17-71 2-16-01 WJ	ORIG TOWN BL 1 LT 5 PT LOT 6	1120		5900	230-005 ✓
BRINER HARRY RAYMOND LIFE ESTATE Shirley Briner Life Est. F Shirley Briner Trust R. M. Briner, Co. Comm. Tr.	11-12-74 4-23-77 7-28-94 WJ	ORIGINAL TOWN BLOCK 1 PT LOT 6				230-006 ✓
SMITH CHARLES F & MARGARETHA J Dorothy Frances & Joseph S. Smith	12/13/84 5-0-84 7-11-84 WJ	ORIG TOWN BL 1 PT LT 7	7470		7470	230-007 ✓
SMITH CHARLES F & MARGARETHA J Dorothy Frances & Joseph S. Smith	12/13/84 5-0-84 7-11-84 WJ	ORIG TOWN BL 1 PT LT 8	7470	13170 I	22640	230-008 ✓
FERGUSON HARRY W & MARY LOUISE LUNDY, DWAYNE E & MARSHA E H/W	7/25/84 2-4-99 WJ	ORIG TOWN BL 1 PT LT 8	1000	3830 D	1000	230-009 ✓
HARDIN BETTY R HILL, Thomas G. JUSTIN	5-25-82 9-10-84 WJ 3-5-14 PRD	ORIG TOWN BL 1 PT LT 8	1000		4830	230-010 ✓
MAXSON VERN & JUDITH K MORRISON, STEPHEN R & JUDITH K H/W Sims, Brad & Andrea H/W	5-14-84 2-25-84 WJ 11-5-14 WJ	HOLTON & WILEY S ADD BL 9 PT LT 1 & 2	4530	17370 I 10540 D	21900	230-011 ✓
DEKARD E A HOLZKNECHT, T. DILLON T L Thomas C & Judith Ann	10/25/85 8-13-13 WJ 8-13-13 WJ	HOLTON & WILEY ADD BLK 9 PT LT 1 & 2	1470	630 I	12640	230-012 ✓
LEWIS JIMMY & PEGGIE OK HALL ROBERT STEPHEN & JULIE ANN W/D	8-01-84 10-09-84	.02AC-C		630	630	230-013 ✓
LEWIS JIMMY & PEGGIE HALL ROBERT STEPHEN & JULIE ANN W/D	8-01-84 10-09-84	.296-C H. 10 230-020		7460 D		230-014 ✓
HALL ROBERT A Hall, Julie A HALL, Robert Stephen & JULIE A H/W	1-22-85 7-17-87 6-7-94 WJ	PT NE NE 34-15-1E .04A	8370	3870 I	19700	230-015 ✓
ROBERTS PEARL V. OWEN, W. William L HOOPER, WAYNE D. & MELANIE, NICK A. H/W Walter D. Hooper, Jr. & Melaniece Pamela	5-05-83 16-24-93 WJ 7-0-84 WJ	PT NE 34-15-1E .14A PT SE 12-8-45 W/D	2930	12230 I 6130 D	15160	230-016 ✓
BLY FRANCES MELBA & KARL DOT ETAL HOZKNECHT, THOMAS L & JILL M. BLY CASSELL, BRUCE EDWARD & MILDRED M. BLY	12-1-84 WJ 4-8-85 WJ 4-28-86 WJ	PT NE 34-15-1E .1AC-C PT SE 5-14-15 W/D	270	1070 I	7470	230-017 ✓
MAR PROPERTIES INC AN IND CORP MIDWAY REALTY INC	12/28/84 11-17-84 WJ	PT NE NE 34-15-1E alt. P. 270-022 .1AC-C	4870	21300 I	26070	230-018 ✓
MAR PROPERTIES INC AN IND CORP MIDWAY REALTY, INC	12/28/84 11-17-84 WJ	PT NE NE 34-15-1E alt. P. 270-022 .296-C, 19AC	10670		10670	230-019 ✓
WROTEN EDWARD & ALBERTA CARR, Robert R. & Kristie L. H/W	2-03-85 7-3-87 WJ 12-29-93 WJ	ORIG TOWN BL 6 W-PT LOT 4	1100	10930 D	12030	232-001 ✓
WROTEN EDWARD & SWINFORD DOROTHY M CARR, Robert R. & Kristie L. H/W	7-19-85 WJ 8-1-93 WJ 12-29-93 WJ	ORIGINAL TOWN BLOCK 6 W-PT LOT 3 E PT LOT 4	930	4500 D 400 I	5830	232-002 ✓
PLAINFIELD FIRE STATION		NON-TAX PT LOT 3 BLK 6				232-003 ✓
SCOTT KENNETH W & HELEN L DENKIN L L MID REALTY CORP	4-25-85 4-15-85 WJ 4-15-85 WJ	ORIG TOWN BL 6 LOT 2				232-004 ✓
PLAINFIELD COMPUTER CORPORATION MID-REACTY CORPORATION Indy Pillar LLC	1-31-84 5-10-84 WJ 5-29-15 C90	ORIG TOWN BL 6 LOT 1	8000	11370 I	19370	232-005 ✓
MARK X COMPANY, MID REALTY CORP Plainfield Computer Corporation	8-20-85 7-27-87 5-10-94 WJ	ORIG TOWN BL 6 LOT 6 1/2 VACATED ALLEY	8000	47870 I	55870	232-006 ✓
SIMMONS RICHARD L & ANBRA L Nees, Brian C & Gordon, Ginnell D H/W TRIANGLE PROPERTIES SECURED ALIEN L. 11-17-80	2-28-85 3-20-85 11-17-80	ORIGINAL TOWN BLK 6 PT LT 7 ALL LT 8 MR 94-370 1/2 VACATED ALLEY 10-25-03 G. O.	1670	13140 D 130 I	14940	232-007 ✓
PERKINS JAMES E & GEORGIA A McGee, Barry & George Lee H/W Dorothy Ann & W. Carl H/W	5-24-77 6/10/85 7-23-84 WJ	ORIGINAL TOWN BLOCK 6 LOT 6	1530	8900 D 330 I	10660	232-008 ✓
GIBBS BERLINDINE F Moffam, John Brian & Shari H/W LANCASTER, JAMES L & FELICIA A H/W	5-23-75 11/4/87 8-7-92 WJ	ORIG TOWN BL 6 PT LOT 7 1/2 VACATED ALLEY		5200 D		232-009 ✓
COFFIN RANDAL L & R BIANE Conover, James E. & B. Alene H/W	4-15-85 9/4/87	PT NE NE 34-15-1E 0.1AC-C	1410	300 I	6900	232-010 ✓

120200 233580 440710

Auditor's Plat Book for PLAINFIELD Township 21-1-34-51E

NAME OF OWNERS	DATE	DESCRIPTION/ACREAGE	LAND VALUE	IMPROVEMENT VALUE	TOTAL VALUE	PERMANENT PARCEL NUMBER	
CHESTNUT ROSCOE E & MARY J TRUSTEES OF MARY JEAN CHESTNUT LIVING TRUST <i>est John M. &amp; Mary Jean</i>	2/08/78 12-23-86 CD 4-4-87 CD	PT NE NE 34-15-1E 1AC-C	200	9580 D	9780	232-011 ✓	
WARD ROBERT M & BARBARA GRISMORE, RICHARD A. & TERESA K. HW	5/28/87 2-19-97 WD	PT NE 34-15-1E . 3AC-C	1100	11400 D 1570 I	14070	232-012 ✓	
RODGERS ROBERT *PLFD LODGE F & A MK		ORIG TOWN BL 7 PT LT 4	6200	58200 I	64400	234-001 ✓	
TUDOR AMUSEMENT CORP. #NINISER C & BK <i>Bank One Plainfield</i> THE GREATER PLD CHAMBER OF COMMERCE	5/19/72 8/10/88 4-21-84 SCWB	ORIGINAL TOWN BLOCK 7 PT LOT 4	200	8970 I	1100	234-002 ✓	
TUDOR AMUSEMENT CORP. #NINISER C & BK <i>Bank One Plainfield</i> THE GREATER PLD CHAMBER OF COMMERCE	5/19/72 8/10/88 1-24-85 SCWB	ORIGINAL TOWN BLOCK 7 PT LOT 4	190		190	234-003 ✓	
TUDOR AMUSEMENT CORP. #NINISER C & BK <i>Bank One Plainfield</i> THE GREATER PLD CHAMBER OF COMMERCE	5/19/72 8/10/88 1-24-84 SCWB	ORIGINAL TOWN BLOCK 7 PT LOT 3	2670	17900 I	20570	234-004 ✓	
FIRST AMERICAN NATIONAL BANKCORP BANK ONE PLAINFIELD, IN MID REALTY CORP. Their Successors + Assigns	7/10/83 3-23-87 WD 4-11-94 SCWB	ORIGINAL TOWN BLOCK 7 PT LOT 3	530	33290 I	38900	234-005 ✓	
FIRST NAT BANK & TRUST CO OF PLFD	7/10/70	ORIG TOWN BL 7 PT LT 2	all to 234-021	2270	64100 I	66370	234-006 ✓
FIRST NAT BANK & TRUST CO OF PLFD		ORIG TOWN BL 7 PT LT 2	all to 234-021	1470		1470	234-007 ✓
FIRST NAT BANK & TRUST CO OF PLFD		ORIG TOWN BL 7 PT LT 2	all to 234-021	2670		2670	234-008 ✓
FIRST NAT BANK & TRUST CO OF PLFD	7/22/64	ORIG TOWN BL 7 PT LT 2	all to 234-021	2670		2670	234-009 ✓
FIRST NAT BANK & TRUST CO OF PLFD	1/31/57	ORIG TOWN BL 7 PT LT 1	all to 234-022	3330		3330	234-010 ✓
FIRST NAT BANK & TRUST CO OF PLFD		ORIG TOWN BL 7 PT LT 1	all to 234-022	4930		4930	234-011 ✓
FIRST NAT BK & TR CO OF PLFD MID REALTY CORP. Their Successors + Assigns	1/23/76 4-11-94 SCWB	ORIGINAL TOWN BLOCK 7 PT LOT 5	ALL WENT TO	234-023		234-012 ✓	
FIRST NAT BK & TR CO OF PLFD MID REALTY CORP. Their Successors + Assigns	8/25/75 4-11-94 SCWB	ORIGINAL TOWN BLOCK 7 PT LOT 5	ALL WENT TO	234-023		234-013 ✓	
FIRST NAT BK & TR PLFD #WATSON A ST EMERSON ROBERT S FIRST NATIONAL BANK	11-21-70 5-1-82 SCWB 8-5-01 GWD	ORIG TOWN BL 7 LOT 8 - OK & PT OF VAE ALLEY - OK	6330	1470 I	7800	234-014 ✓	
GABLE DAVID L & HARRIET L HW <i>Friedman, Benjamin S</i>	5/27/83 6-4-84 CD 10-26-85 WD	ORIG TOWN BL 7 LOT 6	1400	11540 D 530 I	13470	234-015 ✓	
FIRST NAT BANK & TR CO EMERSON ROBERT S FIRST NATIONAL BANK	8/28/82 8-6-82 SCWB 8-6-01 GWD	ORIGINAL TOWN BLOCK 7 LOT 7	6330	21970 I	28300	234-016 ✓	
RALPH ENOCH S & DOROTHY E. GAGER JR TEN WIVES	5/20/82 12-9-83 WD	PT NE 34-15-1E . 2AC-E		7370 D		234-017 ✓	
HALL MARK DAVID & CHRISTINE E HW	4/16/84	11-18-82 VVD	400	630 I	8400	234-018 ✓	
GLAZE ALAN & CYNTHIA VETERANS AFFAIRS ST JOHN JOSEPH A & SAMBRA S ST JOHN MICHAEL D. OBRO J HW	4/23/84 4-7-91 SCWB 4-7-91 WD	PT NE NE 34-15-1E 1AC-E	200	5670 I 800 I	6000	234-019 ✓	
MC CREIGHT WALTER & LOIS A <i>Kaiser, Donna</i>	10-18-78 2-10-85 WD	PT NE 34-15-1E . 1AC-C	270	6190 D	6440	234-020 ✓	
PRICE MICHAEL P & Janna HW MC DONALD CHARLES A & VALLEY M <i>Bullard, Robert E. &amp; Myra E. HW</i> HATHCOCK, RONALD E.	4/10/80 4-15-83 WD	PT NE NE 34-15-1E . 2AC-C	1400	5460 D 1370 I	8230	234-020 ✓	
SCHROEDER LOWELL C & LINDA K	4/23/80	ORIG TOWN BL 8 PT LOT 4	6970	16900 I	23870	235-001 ✓	
STUMP RAYMOND D & ROSEMARY JANE <i>Schroeder, Lowell C &amp; Linda K</i>	8-28-80 WD	ORIGINAL TOWN BLOCK 8 LOT 4 7	2500	2900 I	5400	235-002 ✓	
QUAKER AUTO SUPPLY INC Bible Bible and Stewart Investments LLC	11-08-78 10-15-81 4-30-84 CD 11-28-84 WD	ORIGINAL TOWN BLOCK 8 LOT 3	8000	8800 I	16800	235-003 ✓	
QUAKER AUTO SUPPLY INC Bible Bible and Stewart Investments LLC	11-08-78 10-15-81 4-30-84 CD 11-28-84 WD	ORIG TOWN BL 8 PT 2	2670		2670	235-004 ✓	
QUAKER AUTO SUPPLY INC Bible Bible and Stewart Investments LLC	11-08-78 10-15-81 4-30-84 CD 11-28-84 WD	ORIG TOWN BL 8 PT LOT 2	4470		4470	235-005 ✓	
QUAKER AUTO SUPPLY INC Bible Bible and Stewart Investments LLC	11-08-78 10-15-81 4-30-84 CD 11-28-84 WD	ORIG TOWN BL 8 PT 1	6030	14230 I	30230	235-006 ✓	
HEALD HELEN M & HARDIN PAUL & HELEN MARKET HUB COOP CD CHARK REAL ESTATE LLC	8-7-85 PRD 4-15-87 WD 7-17-06	ORIG TOWN BL 8 PT LTS 1 & 2	4900	10300 I 57140 D 26280 I	15200 42730	235-007 ✓	

Auditor's Plat Book for PLAINFIELD Township 21-1-34-51E

NAME OF OWNERS	DATE	DESCRIPTION/ACREAGE	LAND VALUE	IMPROVEMENT VALUE	TOTAL VALUE	PERMANENT PARCEL NUMBER
HARRIS ELMER W & WILMA L HARRIS DELMER & ANN H/W PLAINFIELD CHRISTIAN CHURCH	5/13/58 12-24-96 WD 12-31-96 WD	ORIG TOWN BL 8 PT LT 5		7330 D		235-008
SCHOLLER VIRGINIA M STUCKEL, ROBERT & CAROL H/W	8/25/75 8-21-97 WD	ORIGINAL TOWN BLOCK 8 PT LOT 5	730	1000 I	9000	235-009
RADIO ONE FIVE HUNDRED INC CLARK, MICHAEL L. FRITH ET H/W 5-17-10 QW	11/17/80 5-7-95 QW	ORIGINAL TOWN BLOCK 8 LOT 8	4330	9170 I	13500	235-010
SCHOLLER VIRGINIA M STUCKEL, ROBERT & CAROL H/W	8/25/75 8-21-97 WD	ORIGINAL TOWN BLOCK 8 PT LOT 6	6330		15230	235-011
FIRST NAT BANK & TRUST CO SCHROEDER, LOWELL & LINDA H/W	5-13-80 6-20-96 QW	ORIG TOWN BL 8 S PT LOT 6	2030		2030	235-012
MACE MARGARET E FOSTER, GAYCE E. Catherine, Dec. Dec of Homestead Union Bond 4/27/85	2/23/84 6-27-88 WD	ORIGINAL TOWN BLOCK 8 LOT 7	4330	870 I	5200	235-013
CRAWLEY MARY LOUISE CARTER, STEPHEN H	9/03/81 1-15-82 QW	PT NE NE 34-15-1E 0.1AC-C	1530	30 I	7000	235-014
FIRST NATIONAL BANK & TRUST CO ALFB SCHROEDER, LOWELL & LINDA H/W	10/02/80 6-20-96 QW	PT NE NE 34-15-1E .17A	200	900 I	4300	235-015
COOK EVANGELINE E Reaved, RUTH E GREEN, KERRY L. & Debra Stanley Green	11/18/57 7-28-82 Reved 10-15-85 WD	PT NE NE 34-15-1E .1AC-C	200	5200 D	5400	235-016
GHOSHEN DORIS MAE Kathryn & Deborah New Cynthia & David Robin	2/16/83 7/5/88 11-13-89 WD	PT NE NE 34-15-1E 0.12A	230	5200 D	5430	235-017
WOOLEY PAUL D & LINDA STOEHR Amy M. STOEHR, ALBERT & MAY W. Ditz, Peter & Bobbi, Amy & Ted Linds	5/19/82 6-2-84 WD 4-20-88 QW	PT NE NE 34-15-1E 0.14A	270	4130 D	4400	240-001
GOLLINS CARL W & SYLVIA Dec Fred William Dec W & Sylvia Linneman Robert Dec & Sylvia Linneman	11/20/70 5-8-83 QW 3-27-86	PT NE NE 34-15-1E .14A	270	7770 D	8040	240-002
DECK, RICHARD N & DARLEA Clayton, Bobby & Nancy CYNTHIA D. JONHILL E.	8/10/75 6-2-84 WD 4-14-82 WD	PT NE NE 34-15-1E .1AC-C	200	6700 D	7470	240-003
HUTCHINSON RICHARD JR & LINDA L	9/08/81	PT NE 34-15-1E .17A	370	3430 D	7000	240-004
LAMPE EDWARD A & KATHY J H/W	4/28/83	PT NE NE 34-15-1E .17A	370	3200 I	7000	242-001
FRANKS HAROLD W & MARY E JENNINGS, ROBERT C & ROBIN L H/W WARD, ROBERT H & BARBARA L H/W	8-15-80 2-17-84 WD	PT NE NE 34-15-1E .17A BY DEED	330	1900 I	8700	242-002
BRAKE FRANCES L PRICE, MICHAEL & MARAHE	11-28-80 10-11-83 AC	PT NE NE 34-15-1E .1AC-C	300	630 I	8400	242-003
BRAKE FRANCES L PRICE, MICHAEL & MARAHE	11-28-80 10-11-83 AC	PT NE NE 34-15-1E AC-C .1	70	3270 D	3570	242-004
KELLOGG KARL M & CAROL Y WAGGONER, ALFRED M. JR. & MICHELLE H/W PARPART, ROY D.	8-16-80 10-13-84 WD 6-20-86 WD	PT NE NE 34-15-1E 0.1AC-C	200	3270 D	3470	242-005
MORRISON WILLIAM D & KAREN S H/W BEARD, GERALD M. WHITMORE, DANIEL C.	2/05/86 11-23-87 QW 4-1-89 QW	CARTERS S ADD BL 3 LT 1	1530	5070 D	7330	242-006
WININGS UNA MORRISON, STEPHEN R. & SUSAN K H/W FRICE, James & Janice P. H/W SHEPHERD, SEN. SACHS E. W.D.	4-17-75 2-28-84 WD 1-27-85 WD 6-4-85 QW	CARTERS SOUTH ADD PT LOT 20	1400	5070 I	6470	242-007
TANDY MARTHA LOIS H/W KLEIBER, Wes & Terri H/W & Spencer, Wm E. & Wilma	10-14-78 5-2-84 WD	CARTER ADD SOUTH BL 3 LOT 2	1530	5040 D	7400	242-008
JOHNSON ESTHER E ZYALD, JACQUELYN M BOND, WILLIAM R. MARY C. H/W 8-6-15 WD Class Hazardous A Sem to h/d	5-11-78 5-22-80 WD 3-07-85 WD	CARTERS ADD LOT 19 & PT LOT 20 12-17-84 QW	1670	600 I	7600	244-001
LEE RICHARD W & Debra K. H/W FAMILY TRUST	10-20-78 10-12-87 WD 7-14-94 QW	PT NE NE 34-15-1E .1AC-C	530	2230 D	3430	244-002
CLARK JERRELL L Cassidy, Jennie L.	5-20-85 6-7-80 WD	12-28-84 QW PT NE NE 34-15-1E .1AC-C	200	6700 D	6900	244-003
HAYDEN DAVID & JILL Becker, Kerry & G. Sem to h/d MIV, MICHAEL J & DEBORAH K H/W	10/22/85 11-10-85 QW 5-8-88 QW 4-22-89 QW	PT NE 34-15-1E .1AC-C PT NE NE 34-15-1E .13A	530	5800 D	6700	244-004
WILLIS GINNIE J	4/13/83	PT NE NE 34-15-1E .13A	370	2600 D	2870	244-005
MORRISON STEPHEN R & SUSAN K RUFF, ANTHONY F. & ROSINE M H/W	10/23/71 10-01-84 WD 1-17-84 WD	CARTERS SOUTH ADD LOT 21	1530	4530 D	6630	244-006
BURRIS CHARLES E & HELEN M BURRIS CHARLES E & BURRIS, FRED E.	5-14-58 7-14-84 QW 7-14-86 QW 6-4-85 QW	CARTERS SOUTH ADD LOT 31	1530	570 I	7670	244-007

MT 4293 1/88



Auditor's Plat Book for PLAINFIELD Township 21-1-34-51E

NAME OF OWNERS	DATE	DESCRIPTION/ACREAGE	LAND VALUE	IMPROVE- MENT VALUE	TOTAL VALUE	PERMANENT PARCEL NUMBER
BENNETT MATTIE & RARIBAN J G & MATTIE		CARTERS SOUTH ADD - LOT 22		4540 J		244-007
HUGHES JAMES L & SHARON KAY	4-17-78 12-18-90 QCD	CARTERS SOUTH ADD LOT 32	1530	430 I 6440 J	6500	244-008
PLAINFIELD BAPTIST CHURCH Pastor: Woodard, & Vestry of St. Mark's Episcopal Church ROSS, John A & NANCY S H/W	5-23-64 7-7-67 12-22-94 QCD	CARTER S ADD BL 3 LOT 3 & PT LT 4		1330 I 9300 J		248-001
PLAINFIELD BAPTIST CHURCH Pastor: Woodard, & Vestry of St. Mark's Episcopal Church DeLoe, Catherine M. Mary M	5-23-64 7-7-67 5-23-96 WQ	CARTERS SOUTH ADD LOT 18		3970 D		248-002
PLAINFIELD BAPTIST CHURCH PLAINFIELD Pastor: Woodard, & Vestry of St. Mark's Episcopal Church ROSS, John A & NANCY S H/W	2-20-74 4-1-79 12-22-94 QCD	CARTER S ADD BL 3 PT LT 4		12300		248-003
BAPTIST CHURCH PLAINFIELD Pastor: Woodard, & Vestry of St. Mark's Episcopal Church HOMAN, WILLIAM S.	1-1-65 4-1-67 7-20-67 QCD	CARTERS SOUTH ADD LOT 17		3500 D		248-004
WILCOX FREDDIE R & BETTY J D, LIV. TRUST	12-01-75 6-1-92 QCD 12-23-97 QCD	CARTER'S SOUTH ADDITION BLOCK 3 LOT 5		5140 J 2330 I		248-005
M-E CHURCH PARSONAGE - PLAINFIELD UNITED METHODIST CHURCH, THE REID, JAMES R & KRISTINA A H/W	2-27-72 3-10-72 QD 8-23-72 QCD	CARTERS SOUTH ADD LOT 15		4630 D 1570 I		248-006
WELLS MAURICE E & SANDRA J DMH INC.	9-26-86	CARTER SOUTH ADD W PT LOT 23		24130 D		250-001
MASTEN DENNIS W & LINDA KAY Clement, Jerry W	1-28-80 4-21-86 WQ	CARTER'S SOUTH ADD E PT LOT 23	1270	2430 D 70 I	25400	250-002
VORIS MILLENE Gosch, James W. & Adele R. H/W	8-17-83 5-23-94 WQ	CARTERS SOUTH ADD LOT 33		4000 D 1700 I		250-003
KIDD JAMES PATTON JR & HELEN JUANITA JACKSON, Clifford T. & Leslie H/w	8-24-85 11-22-93 WQ	CARTERS SOUTH ADD LOT 24	1530	4770 D 200 I	7230	250-004
FERGUSON RICHARD B & NORMA J Fitts, Bryan & Bonnie H/w & 2J-06 GROSSVALENTZ ROBERT H.	11-05-79 8-19-86 WQ 2-2-97 WQ	CARTERS SOUTH ADD LOT 34		2160 D 70 I	6500	250-005
MUTERSAUGH RICHARD L ELLS, GREGORY W & LISA JO H/W KELTZER, MARY	5-20-88 4-25-94 QD 11-25-94 QD	CARTERS SOUTH ADD PT LOT 25		3060 D 470 I		250-006
STANLEY ARNOLD & GLADYS Summers, Robert H. H/W Robert H.	2-19-70 QCD 6-14-70 QCD 1-2-70 QCD	CARTERS SOUTH ADD PT LOT 35		3400 D 270 I		250-007
THAYER MICHAEL B & MARGO L LEGG, Brian R. & Mary K. H/W FIPREK, BARBARA D.	12-18-83 10-25-92 WQ 7-1-00 WQ	CARTERS SOUTH ADD PT LOTS 25 & 26		3300 D 1170		250-008
HITTLE JAMES H & ARLENE JAMES P AS JOINT TENANTS W/O OF SURV & LOT AS TENANTS IN COMMON	1-18-88 5-12-92 WQ 5-12-92 WQ	CARTERS SOUTH ADD PT LOT 26		10230 D		250-009
LEONARD FAYE J & MONAHAN CHAS & EAVE I* Frank Hermann W/H H/W Widdoburn, James J & Lois R. H/W	4-19-00 QD 3-4-05 QD	CARTERS SOUTH ADD LOT 36 & PT LOT 35		4770 D 100 I		250-010
WILLIAMS, DAVID E. & DEBORAH R. H/W	4-3-86 WQ	ORIGINAL TOWN Block 1 PT. Lot 6 NW CORNER 35-15-1E 10.6AC-C				230-006
TRUSTEE OF SOCIETY OF FRIENDS APT						100-001
PENIGLE, JONAS R. Summers, James L. & KATHI Cassidy, Christa M. & Kelly R. H/W	8-3-83 WQ 9-23-01 WQ 10-26-03 WQ	Original Town Blk. #6, Lot #6 PT. VACATED ALLEY				232-008
PRESWELL HILDER, JO E. Miller, Carrie A. & Joseph A. H/W HILBERAND, DEBORAH K. Cassidy, Christa M.	11-25-92 WQ 10-29-94 WQ 5-20-93 WQ 10-26-05 WQ	PT NE 1/4 NE 34-15-1E .17 AC PT NE 1/4 NE 34-15-1E .1 AC				242-002
SHRAME Robert C. & Bartley Sherry L. Jr. Tenants ShraVe, Robert C. Tate, James Warren & Sharon Ann TECHSILK SYSTEMS, INC.	3-19-83 WQ 3-3-01 QD 5-3-01 WQ 7-1-94 WQ	PT. NE NE 34-15-1E .20 AC PT NE NE 34-15-1E .2 AC				234-013
CARR, Robert P. ROBERTS, TERRY P. MOORE, WAYNE E. & MELANIE, NICK W. J. Melanier, Pamela K. Widdoburn, James J. & Lois R. H/W	7-21-00 WQ 10-29-93 WQ 10-29-93 WQ 10-5-00 WQ 1-1-70 WQ	PT SEV4 27-15-1E 4PT NEV4 .003 AC				230-020
HEPNER, Jerry D. & LISA M. H/W ROBERTS, TERRY P. & LARRY J. JACK & EUNICE JOLLARD LLC	12-19-94 WQ 9-2-94 WQ 4-13-01 QCD	CARTERS SOUTH ADDITION PT LOT 26				250-009
EDWARDS, ROBERT R. JR. & DIANNE WOOLLEY EDWARDS	4-26-95 QCD 4-26-95 QCD	CARTERS SOUTH ADDITION LOT 1				242-006
ShraVe, Robert C. MID KENT CORPORATION SHARPE, JOHN D.	8-11-95 WQ 2-0-97 QCD 11-20-04 WQ	ORIGINAL TOWN BLK 2 LOT 2				228-025

Auditor's Plat Book for PLAINFIELD

Township 21-1-34-516

NAME OF OWNERS	DATE	DESCRIPTION/ACREAGE	LAND VALUE	IMPROVEMENT VALUE	TOTAL VALUE	PERMANENT PARCEL NUMBER
CACHOON, CARLIE E. <del>Owner: David R. &amp; Cheryl R. H/W</del>	6-13-97 WD	HOLTON WILEY S ADDITION				228-001
PROVEN, STEPHANIE L. <del>CLP PROPERTIES LLC</del>	3-19-03 WD	BLOCK 11 LOT 2 & LOT 3				234-002
FREEMAN, MICHAEL A. <del>CLP PROPERTIES LLC</del>	11-4-97 WD	ORIGINAL TOWN BLOCK 7				234-003
<del>CLP PROPERTIES LLC</del> LARRIS, FRANK J.	2-14-02 WD	PT LOT 4				234-004
FREEMAN, MICHAEL A. <del>CLP PROPERTIES LLC</del>	11-4-97 WD	ORIGINAL TOWN BLOCK 7				245-001
LARRIS, FRANK J.	2-14-02 WD	PT LOT 4				240-003
FREEMAN, MICHAEL A. <del>CLP PROPERTIES LLC</del>	11-4-97 WD	ORIGINAL TOWN BLOCK 7				240-003
LARRIS, FRANK J.	2-14-02 WD	PT LOT 3				248-002
VANZANDT, WILLIAM J. & DIANA JUNE H/W	12-23-97 WD	WORTH ADD.				240-003
JOHNSON, PAUL F.	8-24-01 WD	LOTS 27 & 28				248-002
HOMESIDE LENDING INC <del>SEC OF HOUSING &amp; URBAN DEVELOPMENT</del>	2-3-98	PT NE 1/4 NE 1/4				240-003
HARRISON, DOROTHY J. <del>MORNING WITELPAPA &amp; NANCY J</del>	10-1-98 WD	PT NE 1/4 NE 1/4				240-003
MARTIN, CHRISTOPHER E.	12-11-00 WD	CARTERS SOUTH ADD.				248-002
MAR PROPERTIES, INC <del>Bank of Indiana</del>	2-25-99 WD	PT NE 1/4 34-15-1E			FROM 230-019	240-003
BILGER, MARI A. & JANE, DAWNDA <del>OWN BY CONTRACT</del>	2-23-99	CARTERS SOUTH ADD				244-007
BARNES, BYRON E. & WILSON, MICHAEL <del>REAL ESTATE INVESTORS</del>	5-5-97 WD	LAWRENCE ADD BLOCK 10				226-002
WIDWELL, JOHN J. <del>REAR END, MARK &amp; Donna, twins</del>	7-27-96 WD	CARTERS SOUTH PT LOT 25				250-006
WESTERN YEARLY MTG. CO. (PROP TRUSTEES OF) PLAINFIELD MONTHLY MTG. CO. TRUSTEES	2-1-00 WD	PT NE 1/4 34-15-1E & PT NW 1/4 35-15-1E			FROM 35-100-017	200-005
SEC. OF HOUSING & URBAN DEVELOPMENT <del>Barbara J. &amp; Barbara J. Judy</del>	10-10-00 WD	PT NE NE 34-15-1E				225-010
PNC MFG CORP OF AMERICA <del>FILM L PNC MFG</del>	3-23-01	PT NE NE 34-15-1E				225-010
BOA ENTERPRISES, LLC	2-12-01 W.D.	PT. SE 1/4 27 & PT NE 1/4 34-15-1E			FROM 230-019	230-022
THRELL LLC & NICHOLAS, EAGLE <del>THRELL LLC</del>	5-14-00 WD	Orig Town Blk 6 w pt lot 4				232-001
THRELL LLC <del>THRELL LLC</del>	5-14-00 WD	Orig Town Blk 6 w pt lot 3 & pt lot 4				232-002
ANDERSON, JOHN H. SHER O&O <del>REC MANAGEMENT COO, INC</del>	8-2-01 WD	PT NE NE				225-012
PLAINFIELD TOWN OF <del>PLAINFIELD TOWN OF</del>	5-17-07 WD	34-15-1E .15 AC				228-016
PAYTON, JOHN A. & KYOUNG L H/W <del>NOTARY LLC</del>	7-10-02 WD	TOWN OF PLAINFIELD BL. 2				248-005
PAYTON, JOHN A. & KYOUNG L H/W <del>RETT, ARLSON N.</del>	12-9-02 WD	PT LOT 5				248-005
CHARLIE ROBERTS <del>FIRST NATIONAL BANK</del>	8-6-02 EWB	ORIGINAL TOWN BLK 7			FROM 234-006, 007, 008, 009	234-021
CHARLIE ROBERTS <del>FIRST NATIONAL BANK</del>	8-6-02 EWB	LOT 2 & PT. VAC ALLEY			FROM 234-010, 011	234-022
STEAMER, Kristina A. & Daryl K. W/H	5-8-03 WD	Carters South Add				248-006
STEAMER, David <del>CLP PROPERTIES LLC (contract bought)</del>	4-19-04 WD	Orig. Town Blk 2				228-004
STEAMER, David <del>PLAINFIELD TOWN OF</del>	2-21-07 WD	PT LOT 3				230-007
DERSEY, Justin & Judith A.	2-19-03 WD	Orig Town Blk 1				230-008
DERSEY, Justin & Judith A.	2-19-03 WD	PT LOT 8				240-003
STUDER, LOUIS O. & DEBRA E. H/W <del>10 Morgan Chase Bank NA #5 2373</del>	12-7-05 WD	PT NE 1/4 NE 1/4				234-023
STUDER, LOUIS O. & DEBRA E. H/W <del>Sec of Housing Field Coding # 2-15</del>	1-30-13 WD	34-15-1E .10 AC				234-023
MAIN STREET R.E. LLC	6-25-04 WD	ORIGINAL TOWN OF Plainfield Lot 5 Block 7				

Auditor's Plat Book for

PAINFIELD

Township 21-1-34-51E

NAME OF OWNERS	DATE	DESCRIPTION/ACREAGE	LAND VALUE	IMPROVEMENT VALUE	TOTAL VALUE	PERMANENT PARCEL NUMBER
MACT, Angela & Robert Sec of Housing Kelly R	7-22-04 7-28-04 10-30-04	CARTERS SOUTH ADD PT LOTS 25 + 26				250-008
NOELAN, Curtis Nathaniel both H/W	12-17-05	CARTERS SOUTH ADD Lot 17				248-004
MOULDER, ANTHONY G. & Leah M. H/W COLINS, MITCHELL L. & CARYN C. H/W	1-12-06 11-18-06	ORIG TOWN BLK 2 PT LOT 6				228-017
WABOGLUTO, PHILIP & CAROL A. H/W Acq, Carol S	4-26-04 12-4-04	CARTERS SOUTH ADD LOT 36 PT LOT 35				250-010
DUNNAN, MARI D. Sec of Housing	5-5-06 7-27-06 11-12-06	CARTERS SOUTH ADD PT LOT 20				242-007
Schraeder, Lowell & Linda H/W	10-20-06	Orig Town Blk 8 Pt Lot 5				235-008
White, David U.S. BANK National Association as trustee	4-23-06 11-07-06 2-27-07 5-21-07	PT NE 34-15-1E 10-5-15-06 PT NE NE 34-15-1E				234-017
Town of Painfield	7-18-07 8-22-07	PT NE NE 34-15-1E .20AC				225-013
LINDSEY, BETH HATON, ANDRIA M.	12-26-07 5-19-09	WORTH'S ADD LOTS 35 & 36				245-003
Commercial Indiana, Inc. d/b/a Commercial Mortgage Co. Dawson, John S. & Thompson, Richard O.	2-15-08 8-11-08	Carters Add South Lot 31				244-009
Monahan, Joe PIKE, JENNIE L.	10-20-08 7-23-09	PT NE NE 34-15-1E .14AC				240-001
Osborne, Jan Scott Robert H. & Jan Scott H/W Catherine, Jan Scott	4-11-08 6-22-08 5-2-09 6-30-09	Carters South Add. Lot 34 Pt Lot 35 Carters South Add.				250-005
Phillips, James S. Stoheler, Sara B.	8-16-09 9-10-10	Carters South Add Lot 17				250-009
Tompson, David S. & Deborah J. H/W & Thompson, Deborah B.	11-10-09	Carters Add South Lot 31				248-004
Cellett, Patricia A. & Life est Courtal, Dennis A. & Kelly K. H/W	2-27-09 1-23-12	Orig Town Blk 6 Lot 6 pt vac alley				244-006
Kemp Properties LLC Kemp Properties LLC	5-11-10 7-7-10	PT NE 34-15-1E .02AC-C				230-013
Kemp Properties LLC Kemp Properties LLC	5-11-10 7-7-10	PT NE 34-15-1E .02AC-C				230-014
Grey, Robert W. & Maghan R. H/W	6-3-10	Dalton Wain's S add Blk 11 Pt Lot 2				228-002
Painfield Town of	12-31-10	PT NE NE 34-15-1E .1 AC				225-010
Massad, David W. & H/W Baker, Thomas M. & H/W BETA Concrete LLC	12-21-10 5-23-12 4-23-12	Orig Town Blk 2 Pt Lot 6 PT NE NE 34-15-1E				228-017
Federal National Mortgage Association SCHROCK BEARD-DEMAIN	9/12/12	Q137AC				240-002
Parham Terry L. & Melissa H/W	4-9-13	Worths Addition Lts 35+36				225-016
Polano Sarah E	11-13-13	CARTERS SOUTH ADD Lot 34				250-005
RI Property LLC	12-30-14	Orig Town Blk 1 Pt Lot 3				230-001



LEGEND

- RIGHT-OF-WAY LINE
- SECTION LINE
- PROPERTY LINE
- CENTER-LINE DRAIN
- CENTER-LINE ROAD
- SUBDIVISION BOUNDARY
- CORPORATE LIMITS

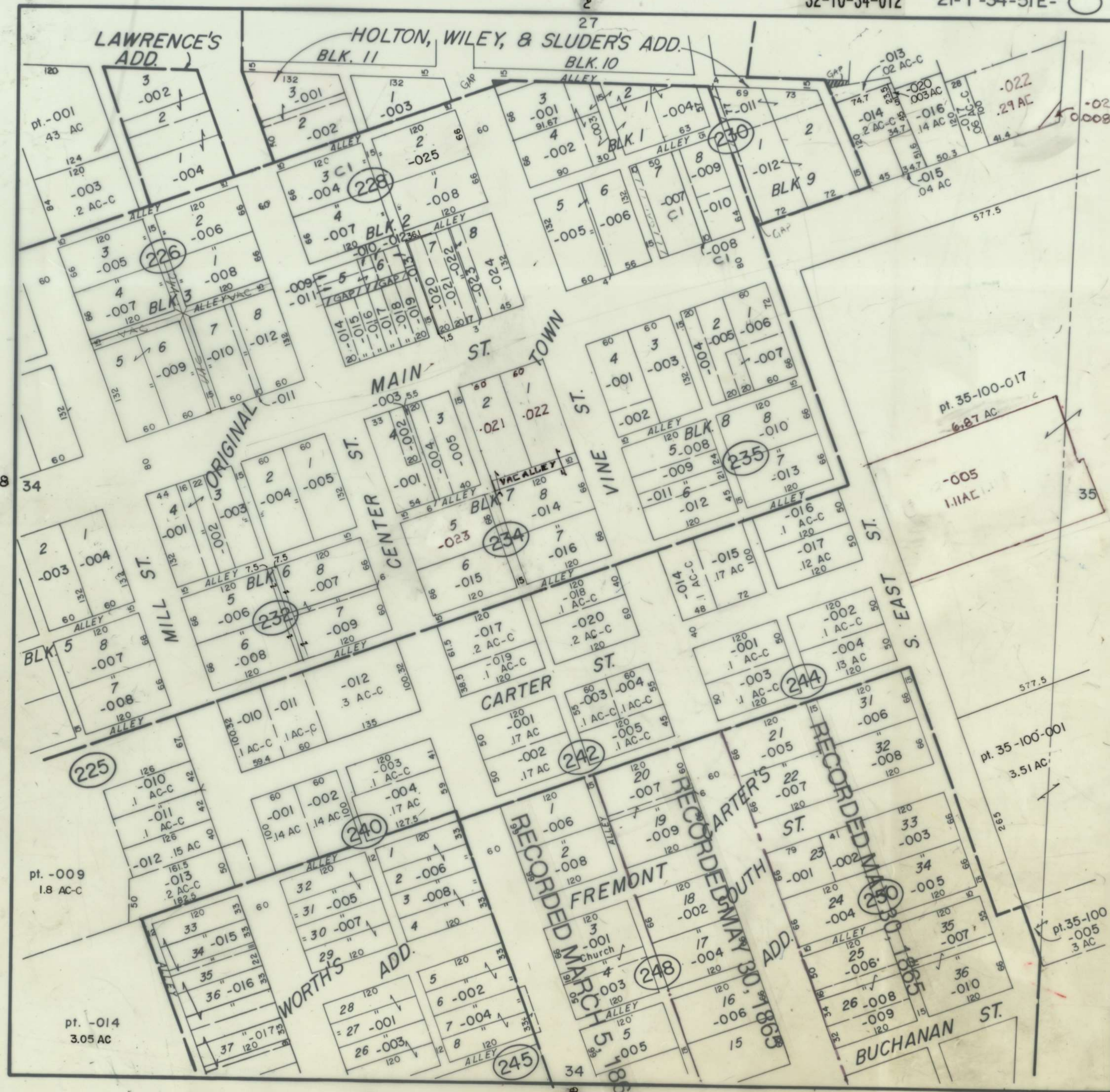
REVISED

DATE	BY

PLAINFIELD  
 T.15 N., R.1E.  
 SECTION 34  
 NE 1/4 - NE 1/4  
 21-1-34-51E-○

32-10-34-012

N  
 SCALE: 1" = 100'



NE 1/4, NE 1/4 SEC. 34, T. 15 N., R. 1 E.



1" = 100'

GUILFORD TWP.



NAME OF OWNERS	DATE	DESCRIPTION/ACREAGE	LAND VALUE	IMPROVEMENT VALUE	TOTAL VALUE	PERMANENT PARCEL NUMBER
MEAD CHARLES A & MARY J	7-30-80 4-5-94 OGD 4-1-94 OGD	WORTH ADD LOT 37 VAC ST & ALLEY PT LT 38 VAC		Pg 42		225-017 ✓
MASTERS JEFFERY L & LODONNA G	3/12/85	WORTH ADD PT LOT 38 & LOT 39 & PT LOT 40	1430	6470 D 30 I	7920	225-018 ✓
GLENN GERALD E & JEAN ROMACK, Gerald L. & P. Gayle HW	7/05/78 7-11-80 OGD 8-26-84 PRB	WORTH'S ADD PT LT 40 VAC ALLEY	2070	6240 D 430 I	8310	225-019 ✓
GLENN GERALD E & RICHARD W. ROMACK, Gerald L. & P. Gayle HW	7-05-78 7-20-78 OGD 8-26-84 PRB	WORTH'S ADD LOT 41 VAC ALLEY	970	1180 I	2070	225-020 ✓
GLENN EVA 1/2 & GERALD & HANNAH T ETAL WORTH'S ADDITION LOT 42 & 43 VACATED ALLEY	10-12-80 10-24-80 OGD 11-27-80	WORTH'S ADD LOTS 42 & 43 VACATED ALLEY	1630	3260 D 1790 I	4920	225-021 ✓
GLENN HILDRETH M & MARGARET DAVIS, SANDRA K.	2-23-88 12-10-96 WD	WORTH'S ADDITION LOT 44 VACATED ALLEYS	800	2030 D	2830	225-022 ✓
DICKEY JOHN RICHARD & LINDA D LINDSEY KINGER, DANIEL V & CAROL R HW MORSE, ALISON U.S. BANK NATIONAL	3-13-78 7-24-80 11-23-85	WORTH'S ADD LOTS 25 & 26 WORTH'S ADDITION LOT 24		Pg 42		245-003 ✓
DELONG HELEN E WORTH'S ADDITION LOT 24	2-05-72 8-7-78 11-24-80	WORTH'S ADDITION LOT 24	770	5400 D	6170	245-005 ✓
HARLAN JOSEPHINE ELIZABETH THOMAS TANEY, RICKY	7-20-83 10-14-83 2-29-86 WD	WORTH'S ADDITION PT LOT 22 LOT 23	1330	4240 D 30 I	5600	245-006 ✓
MOON MARIE LIE EST MOON JACK & MYRNA GILL, Gerald L & DORIS L HW STRAIGHT, Jackie & Judith A HW	8-10-88 4-11-88 10-4-88 WD	WORTH'S ADDITION LOT 8 LOT 10	1530	4230 D	5760	245-007 ✓
KELLY PAUL & LOUISE B TRUST SMITH, GERALD A & RAMONA B HW WALKER, RICHARD	4-15-80 4-28-80 OGD 4-28-80 OGD	WORTH'S ADD LOTS 21 & 22 PT LOT 22	970	5530 D	6500	245-008 ✓
SNYDER GARY L & SANDRA K GAINES, DENNIS W & SHARON L HW	5-24-79 5-6-92 WD	WORTH'S ADD LOTS 11 & 12	1530	3970 D	5500	245-009 ✓
WINN MARY L Winn, Harold & Marjorie R. TRUST	12-15-83 7-13-87 5-3-96 OGD	WORTH'S ADD LOT 45 & 46 & 47 & 48	2970	19030 D	22000	280-001 ✓
LEDBETTER DANIEL THOMAS & JEANNE BETH ROBERTSON, KATH A & LORA L HW WORTH'S ADDITION LOT 17	1-12-88 4-24-80 OGD 9-22-85	WORTH'S ADD PT LOTS 17 18 19 & 20	2700	6700 D 30 I	9430	280-002 ✓
ROSS ROBERT & MARY WATKINS, ROBERT & MARY WATKINS, ROBERT & MARY	1-11-88 10-7-88 OGD 10-7-88 OGD	WORTH'S ADD E 1/2 LOTS 17 THRU 20	1500	3330 D	4830	280-003 ✓
SVENDSEN JERRY L & JANICE A	11/21/77	WORTH'S ADD LOTS 13 & 14	3070	7970 D 500 I	11540	280-004 ✓
HERRIN JEAN ANN ASTYER, LISA & WOOLEY, STEVEN R	1-03-82 3-2-82 OGD 4-15-82 WD 7-25-84 WD	WORTH'S ADD LOTS 15 & 16	3070	6800 D 70 I	9940	280-005 ✓
ABELL VINCE L & ANNELLA HW	11-19-96 WD	PT SE NE 34-15-1E .81 AC.				280-013
SCHWIER JULIUS & EVELYN SULLIVAN, HELEN A. ETAL PLAINFIELD MUNICIPAL IMPROVEMENTS CORP	10-03-88 12-10-83 WD 12-15-85 WD	AC-C 3.0 PT NE 34-15-1E		Pg 4		225-014 ✓
HOPKIN ROSEANN LEWIS, JOHN A. & SUSAN S. HW LEWIS, JOHN A. & SUSAN S. HW	8-20-85 9-24-85 10-11-86 WD	CARTER'S SOUTH ADDITION BLOCK 3 LOT 6	1530	3300 D 770 I	5600	248-007 ✓
LEWIS ROSCOE T & MILDRED B WORTH'S ADDITION LOT 15	5-01-74 3-10-85 OGD 1-18-88 OGD	CARTER'S SOUTH ADD LOT 15	1530	7900 D 300 I	9730	248-008 ✓
GIBBS MICHAEL L & SANDRA D Gibbs, Michael R & Sherwood HW	1-08-85 2-11-85 OGD	PT SE NE 34-15-1E .77A	1530	2600 D 30 I	4160	280-006 ✓
ROGERS DONALD J & MARY ANN Winn, Harold & Marjorie R. TRUST	5-12-80 7-7-87 8-24-88 OGD	PT NE 34-15-1E .5AC-C	1000	5500 D 370 I	6870	280-007 ✓
WINN MARGIE E Becker, Kenneth A & Deborah J HW Becker, Kenneth A & Deborah J HW	12-15-83 2-2-88 6-4-90 OGD	PT SE NE 34-15-1E 1.25A	2100	13140 D 3130 I	18370	280-008 ✓
WILCOX FREDDIE R & BETTY J BETTY J D LIVING TRUST	8-25-88 6-1-91 OGD 8-14-01 OGD	PT SE NE 34-15-1E .AC-C 1.79 AC-C	2330	3260 D 70 I	5660	280-009 ✓
GAR BECKER, KENNETH A & DEBORAH J HW WILCOX, SHARON R & BETTY J D LIV. TRUST	2-2-88 8-15-01 OGD	PT SE NE 34-15-1E .5AC-C	30	30	30	280-010 ✓
PRICE WILLIAM J & WANDA SUE Winn, Harold & Marjorie R. TRUST	4-26-72 1-11-88 OGD	PT SE NE 34-15-1E .5AC-C	1900	9700 D	11600	280-011 ✓
PRICE WILLIAM J & WANDA SUE Winn, Harold & Marjorie R. TRUST	4/26/72	PT NE NE 34-15-1E 0.2AC-C	870	4470 D	5340	280-012 ✓
GARDNER JAMES F SHAW, MIKE E & MELINDA HW SHAW, MELINDA	6-10-87 WD 4-2-93 WD 10-2-95 WD	PT SE NE 34-15-1E .7AC-C .24 AC	270		270	280-013

Auditor's Plat Book for PLAINFIELD Township 21-1-34-51E

NAME OF OWNERS	DATE	DESCRIPTION/ACREAGE	LAND VALUE	IMPROVE- MENT VALUE	TOTAL VALUE	PERMANENT PARCEL NUMBER
HILL PAUL K & FRED E <i>Hill, Annette</i>	10-2-85 4-2-85	PT SE NE 34-15-1E .2AC-C		5200 J		280-014 ✓
COBB E M & SHIRLEY D	4/04/84	PT SE NE 34-15-1E .73 AC-C	400	870 I	6530	280-015 ✓
COBB E M & SHIRLEY D	4/04/84	PT NE 34-15-1E .2AC-C	270		270	280-016 ✓
PRICE WILLIAM JACOB & WANDA SUE LIVING TRUST <i>1/2 INT EACH</i>	4/29/85 1-14-99 CD	PT SE NE 34-15-1E 1.62A	400	5200 D	4370	280-017 ✓
PRICE WILLIAM JACOB & WANDA SUE LIVING TRUST <i>1/2 INT EACH</i>	4/29/85 1-14-99 CD	PT SE NE 34-15-1E .16A	630	170 I	800	280-018 ✓
DAY KENNETH E & BEATRICE A <i>Gary L</i>	5-11-85 2-14-91 CD	PT SE NE 34-15-1E 0.18A	770	1070 I	7970	280-019 ✓
WARE WILLIAM H & NORMA J <i>Ramos, Salvador A &amp; Cheryl Ann HW</i>	11-22-87 8-2-07 WD	PT SE NE 34-15-1E 2.1AC-C	830	1100 I	7560	280-020 ✓
WARE WILLIAM H & NORMA J <i>Ramos, Salvador A &amp; Cheryl Ann HW</i>	11-22-87 8-2-07 WD	PT SE NE 34-15-1E .2AC-C	2430	4830 D	8230	280-021 ✓
WARE WILLIAM H & NORMA J <i>Ramos, Salvador A &amp; Cheryl Ann HW</i>	11-22-87 8-2-07 WD	PT SE NE 34-15-1E .16A	30	970 I	30	280-022 ✓
FEEDBACK RANDALL BANGOR & BILLY J. RICHARD J. <i>7/29/88</i>	7-29-88	PT SE 34-15-1E .2AC-C	400	4230 D		280-023 ✓
LARKIN KEVIN R <i>Entire Housing Finance Authority</i>	8-09-85 8-2-87	PT SE NE 34-15-1E 1-7A BY SURVEY	334 605	180 I	6530	280-024 ✓
OWEN EVERETT C & ETHEL M <i>AS TENANTS</i>	3-11-84 6-23-84	PT SE NE 34-15-1E .2AC-C	400	5790 D		280-025 ✓
ELLIS WILLARD <i>TOWN OF PLAINFIELD</i>	10-11-85	PT SE NE 34-15-1E .8AC-C .07AC-C		7100 D	7800	280-026 ✓
HADLEY ROBERT P & GARNET M + Faust, Joyce + MURAT, JANET JT. TENANTS	10-11-85 5-2-85 SURV. MAP 6-26-85 CD	PT SE NE 34-15-1E .94A .08AC		4870 D		280-027 ✓
HADLEY ROBERT P & GARNET M + Faust, Joyce + MURAT, JANET JT. TENANTS	10-11-85 5-2-85 SURV. MAP 6-26-85 CD	PT SE NE 34-15-1E .37A		1800 I	6740	280-028 ✓
SETTLES AUDREY M & VICKIE L SETTLES JUSTICE	7-13-78 5-4-83 CD 12-17-88	PT SE NE 34-15-1E 0.25A		4070 D	130	280-029 ✓
PETTY DAVID A & JARVIS ARNOLD PETTY HW <i>Moore, Michael S. &amp; Donna A. HW</i>	5-31-85 8/17/87	CARTERS SOUTH ADD LOT 7	1000	6370 D	5070	285-001 ✓
CARVER THOMAS W & KIM ELLEN	6/29/76	CARTERS SOUTH ADD LOT 14	1530	1300 I	9200	285-002 ✓
JARVIS JERRY J & JOAN V HW	7/21/82	CARTERS SOUTH ADD LOT 8	1530	4800 D	6400	285-003 ✓
MARK III CORP <i>Russell, Daniel A &amp; Tamie J HW</i>	12-02-77 5-11-88	CARTERS SOUTH ADD LOT 13	1530	4800 D	7530	285-004 ✓
MORRISON, WILLIAM B. & KELLY D. HW	9-12-97 WD	CARTERS SOUTH ADD LOT 9	1530	330 I	5400	285-005 ✓
FRIEL JANICE P & JAMES V <i>Aubrey, Michael K &amp; Cheryl A HW</i>	10-09-84 10-21-87 5-14-92 WD	CARTERS SOUTH ADD LOT 9	1530	30 I	4700	285-006 ✓
WILSON MARY C <i>HERS, MATTHEW SCOTT &amp; JENNIFER P. HW</i>	4-18-85 3-20-93 PRD 6-4-83	CARTERS SOUTH ADD LOT 12	1530	7170 D	9130	285-007 ✓
WILCOX FREDDIE R & BETTY J <i>CROWTHER, Melodie</i>	5-17-83 6-14-94 PRD	CARTERS SOUTH ADD LOT 10	1530	430 I	15770 D	285-008 ✓
GEORGEAN RALPH <i>Cop, Darrell Wgn. Newark, MD</i>	7-23-80 12-20-90 CD 5-19-05 HW	CARTERS SOUTH ADD LOT 11	1530	9800 D	9930	285-009 ✓
NYSEWANDER BAYLIFF # 329 <i>Town of Plainfield, Indiana</i>	3-31-01 WD	CARTERS SOUTH ADD LOT 27	230	600 I	12660	285-001 ✓
NYSEWANDER BAYLIFF # 329 <i>TURNER, KATHRYN SUE</i>	3-18-93 CD	CARTERS SOUTH ADD LOT 28	1730	12330 I	12660	285-002 ✓
GUNNELL BRIAN & BAWN <i>Propriet David P. &amp; Donna HW</i>	6-10-85 3-12-87 7-21-87 WD	CARTERS SOUTH ADD W PT LOTS 37 & 38	1200	5160 D	6430	285-003 ✓
LANGE SHIRLEY <i>BAKER MONICA N</i>	5/24/82 4-2-92 WD	CARTERS SOUTH ADD E PT LOTS 37 & 38	1200	70 I	4800 D	285-004 ✓
EMBLEM EBBA E <i>EMBLEM JOHN E HW &amp; EMBLEM JOHN A HW</i>	5-12-80 1-15-80	CARTERS SOUTH ADD LOT 29	1530	7170 D	6000	285-005 ✓
EMBLEM JOHN E HW & EMBLEM JOHN A HW	1-15-80	CARTERS SOUTH ADD LOT 29	1530	300 I	8900	285-005 ✓



Auditor's Plat Book for PLAINFIELD Township 21-1-34-51E

NAME OF OWNERS	DATE	DESCRIPTION/ACREAGE	LAND VALUE	IMPROVE- MENT VALUE	TOTAL VALUE	PERMANENT PARCEL NUMBER
PEDIGO ROBERT S & JOYCE E <i>Hanna Robert &amp; Joyce E. H.W.</i> <i>Daniel Thomas J &amp; Mary E H.W.</i>	12/17/84 3/1/85 9-28-82 O.C.D.	CARTERS SOUTH ADD PT LOT 35 2-28-82 O.C.D.	1470	4070 J	5540	288-006
REEL J RANDALL REEL J R & CAROLYN S <i>Reel J Randall, Reel J R &amp; Carolyn S</i> <i>Wright, Richard &amp; Patricia A.</i>	8-08-80 2-14-80 W.D. 9-28-82 O.C.D.	CARTERS SOUTH ADD LOT 30 MR 87-68	1520	4240 J 930 I	6700	288-007
MVER KENNETH G & MARY E <i>Arnold Guy S. &amp; Karen L. H.W.</i>	4-20-75 10/31/88	CARTERS SOUTH ADD PT LT 39 VAC ST	870	2770 D	3640	288-008
HYDELL GEARY L & JACQUELINE A <i>Geary, Geary L &amp; Jacqueline A</i> <i>Chickly, William &amp; Fannie S. Frie W.</i>	8/04/70 3-11-81 O.C.D. 4-23-87 W.D.	PT NE NW 34-15-1E-3AG-C		5700 D 1670 E	7370	290-001
HUTCHINSON RICHARD JR & LINDA L H.W. <i>Hutchinson, Richard &amp; Linda L H.W.</i> <i>Raymond Properties LLC</i>	5-14-83 12/14/84 W.D. 01/04/85 O.C.D.	PT NE 34-15-1E -47A 2A2 COTAC .0A.C.		145-Removal from 11400-3A1 Roles	12330	290-002
ST JOHN G & LINDSAY S	10-03-78 5-22-00 O.C.D.	BALLARD ADD PT LT 12	1630	3100 D 370 I	5100	290-003
BUEHLER THEODORE J & VIRGINIA <i>Bauer, Eddie B. Cherry K.</i>	5/21/80 5-22-90 W.D.	BALLARD ADD PT LT 12	1200	2440 D 1030 I	5670	290-004
TRENT WILLIAM M & INEZ WAYBURN DIAMOND, BARREN L & JULIE L H.W. <i>Ellis, Wanda Jean</i>	4-25-74 W.D. 1-17-97 W.D.	BALLARD ADDITION LOT 1	1970	2930 D 160 I	5000	290-005
SMITH PAMEL <i>Smith, Pamel &amp; Robert L. H.W.</i> <i>Hobby, Robert L &amp; Wanda A H.W.</i>	12-27-83 11-15-84 W.D. 5-12-88 W.D.	BALLARD ADDITION PT LOT 11 PT LOT 10	3600	3900 D 290 I	7770	290-006
EARLS HOWARD F & CLAUDIA J <i>Hobb, Nancy &amp; Rochelle D.</i>	7-22-85 W.D. 7-22-85 W.D.	BALLARD ADD LOT 2		9800 D		290-007
SCHMITZ GARY G. SCIBERT, LORI A. STECK MARTHA LU NICHOLS, RONALD TRAVIS & JAMIE E. H.W. MACKENZIE 2, STEPHEN M & KELLY P. W.D.	7-22-85 W.D. 10/07/81 1-18-96 W.D. 5-6-99 W.D.	7-21-91 O.C.D. BALLARD ADD PT LTS 10 & 11	3630	1920 I 1530 D	15220	290-008
MS KANEY MARJORIE <i>Coyle, Marjorie &amp; J. Bondy P.</i> <i>Chambers, DOROTHY E.</i>	1/29/82 4-5-20 W.D. 4-17-01 W.D.	BALLARD ADD LOT 3	3400	6340 D 1030 I	10770	290-009
STANLEY ANNETTE NEGUS H.H. O.C.D. <i>Stanley, Annette &amp; Irving G. H.W.</i> <i>Robert, Donald H. &amp; Shirley L. H.W.</i> ROBERTS GARY S & WINIFRED G.W. 3-10-01 O.C.D. <i>Kia, Amy J. H.W.</i> <i>Eggleston, Ellen M.</i>	3-03-79 3-12-87 W.D. 5-9-86 O.C.D. 3-17-79 3-28-86 3-10-09 W.D.	BALLARD ADD PT LT 8 & 10 BALLARD ADD PT LOT 4	3700	3940 D 130 I	7770	295-001
BLOOMER DAVID L & PAMELA A	5/03/82	BALLARD ADD PT LT 4 LOT 8	2000	5900 D 100 I	8000	295-002
HUNT ROY MELVIN & EUNICE M KNOWLES, TODD A & KRISTA P. H.W. SEGRAVES, STEPHANIE	11/30/85 4-23-96 W.D. 4-23-96 W.D.	BALLARD ADD LOT 5 & PT VAC ALLEY 4-23-05 O.C.D.	3020	7560 J 1070 I	11660	295-003
RIKE JOHN M & JUDITH A WHITE, DWANE <i>White, Michael J.</i>	8-14-81 W.D. 4-18-81 W.D. 6-24-87 W.D.	BALLARD ADD PT LT 7	1470	3740 D 130 I	5340	295-004
JOHNSON VERNE D & JANE C SERRETT, JASON J & KELLY L H.W. <i>Agee, Donna D. Federal Home Loan</i>	1-24-82 SLD 12-22-99 W.D. 8-16-04 W.D.	BALLARD ADD PT LT 6 PT VAC MAPLE ST & MIDDLE S	1030	3470 D 100 I	4600	295-005
SKAGGS JUNIUS S & MARY L SKAGGS, JOHN R. & ROBERTA J. H.W.	12/02/88 2-13-95 W.D. 2-13-95 W.D.	BALLARD ADD PT LTS 6 & 7 PT VAC ALLEY	1700	3360 D 70 I	5130	295-006
FULLEN HERSCHEL E & ALICE JEAN <i>Fullen, Alice Jean</i> <i>Lawson, Jack A.</i>	10/06/77 12-13-80 12-18-93 W.D.	BALLARD ADD PT LT 6	1970	6800 D 170 I	8970	295-007
BELL ALAN C & LILLIAN G WISEMAN, DAVID H & SUSAN B H.W.	2-24-81 5-3-93 W.D.	MARTHA HARVEY ADD LOT 1	1930	6740 D 1430 I	10100	295-008
BELL ALAN C & LILLIAN G WISEMAN, DAVID H & SUSAN B H.W.	2-24-81 5-3-93 W.D.	MARTHA HARVEY ADD LOT 2	1100		1600	295-009
COOPER REBECCA L <i>Nichols, Gregory &amp; Donna H.W.</i>	2-13-79 5-20-87 W.D. 7-31-82	MARTHA HARVEY'S ADDITION LOT 4 C.W.D.	1330	6530 D	7860	295-010
COOPER REBECCA L NICHOLS, GREGORY & DONNA H.W.	2-13-79 7-31-82	MARTHA HARVEY'S ADDITION LOT 3	100	100		295-011
CALDWELL CHARLES P & EMOGENE Harris, Cara L. FLAVIGNO BEVERLY M	10-24-72 2-15-90 W.D. 6-11-80	MARTHA HARVEY'S ADDITION PT LOT 3	1300	6270 D	7570	295-012
MYERS MILDRED M N. RICHARDSON, MILDRED BRYANT, JACQUELINE K. & RAYMOND, GEORJANNA M SCHENCK, THOMAS F. ALL AS JR. Ten WRES, Not Ten. Comm	10-22-73 1-13-90 W.D. 2-13-90 W.D. 2-13-90 W.D.	MARTHA HARVEY ADD PT LT 5	1300	7570 D 30 I	8900	295-013
MYERS MILDRED N RICHARDSON, MILDRED BRYANT, DAVID P	10-22-73 1-13-90 W.D. 2-13-90 W.D.	MARTHA HARVEY ADD PT LT 6	70	70		295-014
COKAIN GEORGE E & FLORENCE <i>George E. Cokain, Florence &amp; Pauline Cokain</i> <i>Charles J. Cokain</i>	11-20-72 4-20-84 W.D. 10-19-88 O.C.D.	MARTHA HARVEY'S ADDITION PT LOT 5	100		100	295-015
COKAIN GEORGE E & FLORENCE <i>George E. Cokain, Florence &amp; Pauline Cokain</i> <i>Charles J. Cokain</i>	11-20-72 4-20-84 W.D. 7/19/88	MARTHA HARVEY'S ADDITION PT LOT 5	1130	6600 J 1440 O.C.D.	7730	295-016

Auditor's Plat Book for \_\_\_\_\_

Township

21-1-34-51E

NAME OF OWNERS	DATE	DESCRIPTION/ACREAGE	LAND VALUE	IMPROVEMENT VALUE	TOTAL VALUE	PERMANENT PARCEL NUMBER
Worth's Addition Gates 47 & 48	10/31/87					280-032
COOK, MARION L TRUST Ellis Millard Moore Allison J + Michael L J WORS	9/6/94 WD 8-7-98 WD	PT NE 1/4 34-15-1E .37 AC	1270	7600 D 70 I	8940	280-030
ROE, VIOLET R. EATON, MICHAEL S. Ellis Millard Moore Allison J + Eaton, Michael S WORS	12-26-98 WD 11/6/94 WD 11-20-00 WD	PT NE 1/4 34-15-1E .19 AC	170		170	280-031
BORN, Shelly R. + James C. HW Bostic, Jeff D.	7-9-93 WD 9-8-99 WD	Martha L. Harvey's Add. Pt. Lot 5				295-015
BORN Shelly R. + James C. HW Bostic, Jeff D.	7-9-93 WD 9-8-99 WD	M. L. HARVEY'S ADD. Pt. Lot 6				295-016
Kleiber, Wesley + Terri L. HW Patt's Chad + Wilken HW	7-14-94 WD 12-23-15 WD	CARTERS SOUTH ADD. Pt. Lot 39				286-006
LAWSON, DARREN W. + Jennifer L. HW MEER, SMILEY GOTT, NATALIA W.D.	12-27-95 WD 5-25-04 WD 12-04-03 WD	BALLARD ADD. Pt. Lot 6				295-007
ABELL, VINCE L. + ANNECLA HW	11-19-96 WD	PT SE NE 34-15-1E .2 AC.				280-014
RUSS, HARRY E. + TERRI M. HW DURIN, BARBARA	1-21-97 WD 5-1-98 8-7-03 WD 7-24-98 WD	BALLARD ADDITION Pt LOTS 6 & 7 Pt. VACATED ALLEY WORTHS ADDITION 1/2 LOTS 17-18-19-20				295-006 280-003
MCCORMICK, GENE E. CHUCK, ERIC J. + KRISTI A. Proctor, Jennifer C. ARMSTRONG, KERRY B. + STANLEY LANGE, KAREN S. + ELLIS WAGAN JR.	7-17-99 WD 4-16-07 WD 4-30-97 WD 7-28-03 WD 8-11-99 WD	SE 1/4 NE 1/4 34-15-1E .17 AC CARTERS SOUTH ADD LOT 30 BALLARD ADD LOT 1				280-023 286-007 290-005
BRYANT, DAVID P	8-27-99 WD	MARTHA HARVEY Pt LOT 5				295-013
FOSTER, JOSHUA N. + KERRY E. HW Eichhorst Broc Andrew + Jessiann HW	4-22-99 WD 8-15-13 WD	CARTERS S ADD LTO 39				286-005
CREEK, ABEL + JONELL Wages, Sarah C.	11-8-99 WD 4-8-99 WD 8-15-11 WD	PT. NE 1/4 34-15-1E .08 AC				280-027
CREEK, ABEL + JONELL Wages, Sarah C.	11-8-99 WD 8-15-11 WD	PT. NE 1/4 34-15-1E .37 AC				280-028
MAYES, NATHAN L. + DIANA M. HW Hoxemyle, Robert D. + Staci L. SANTFORD, CHAD N. PATTI, CATHY S. LAW, AARON D. + REVA CALMY ELSON, BARBARA W. + JESSICA C. HW	12-17-99 WD 5-8-00 WD 8-20-04 WD 1-15-00 WD 5-9-00 WD 6-1-00 WD	WORTHS ADD PT LOTS 17 & 18, 19 & 20 CARTERS SOUTH W pt. LOTS 37 & 38 WORTHS ADD LOTS 42 & 43 VACATED ALLEY BALLARD ADD PT				280-002 286-003 225-021
SMOOK, JOSEPH G. WHITE, STEPHEN RIVES, ROBERT + STEPHAN J HW Peel, Staci A.	2-20-01 WD 11-28-09 WD 10-8-00 WD 4-3-01 WD	BALLARD ADD PT LOTS 10 & 11 Ballards Add Pt. 7				240-008 295-004
CHAPLIN, GEORGE F IV + RANNA M. DOBSON, MARGARET A. + DAVID A. HW DOBSON, MARGARET A. + DAVID A. HW DOBSON, MARGARET A. + DAVID A. HW DOBSON, MARGARET A. + DAVID A. HW DOBSON, MARGARET A. + DAVID A. HW	5-22-01 WD 12-17-08 8-15-07 WD 1-28-07 8-20-00 WD 3-20-00 WD 2-20-00 WD	CARTERS SOUTH ADD LOT 13 CARTERS S Add of LOTS 37 & 38 ARAH A. BARRARD'S ADD LOTS 3				285-004 286-004 290-009
SELLERS, DORIS ELEN REV LIV TR.	3-26-04 WD	PT SE NE 34-15-1E .17 AC				280-024
KINSEED, RYAN J. KINSEED PROPERTIES, LLC.	12-7-04 WD 1-4-05 WD	PT NE .26 AC	1440	ACTO 227-001 227-002	FLOM 290-002	290-011
Pearson, Marshall C. + SHANNON COY, PATRICK + DANA SMITH HW RABT, ERIC W. + ANNIE E. SWINLEY, KARA M.	7-20-05 WD 12-28-05 2-10-06 9/27/12 WD	Carters South Add Pt 11 PT NE NW 34-15-1E .3 AC				285-008 290-001

Auditor's Plat Book for Plainfield Township 21-1-34-51E

NAME OF OWNERS	DATE	DESCRIPTION/ACREAGE	LAND VALUE	IMPROVE- MENT VALUE	TOTAL VALUE	PERMANENT PARCEL NUMBER
<del>Kingseed Properties LLC Moller Brian W</del>	<del>7/10/06 Plat 10/1/06 WD</del>	<del>Kingseed Manor Plat Lots 1 &amp; 2 Lot 1 .195 AC</del>			From 290-002	227-001
<del>Kingseed Properties LLC Bortenger, Elizabeth A</del>	<del>7/10/06 Plat 6-8-06 WD</del>	<del>Kingseed Manor Plat Lots 1 &amp; 2 Lot 2 .268 AC</del>			From 290-011	227-002
<del>Kemmer, Stephen J &amp; Angela D. H/W</del>	<del>10-6-00 WD</del>	<del>Pt SE NE 34-15-1E 1.25 AC</del>				280-008
<del>Marriage Electronic Registration System Sec of State C. C. H. H.</del>	<del>2-14-06 12-18-06 2-22-07</del>	<del>Worth's add Lots 7 &amp; 8</del>				<del>245-007</del>
<del>Bourman Michelle R.</del>	<del>7-18-07 WD</del>	<del>Ballard Add. Pt Lots 10 &amp; 11</del>				290-006
<del>HARRIS, SUTHER A. Deaton Wade R. Wade H/W</del>	<del>8-1-07 10-2-15 WD</del>	<del>CARTER'S SOUTH ADD Lot 12</del>				285-006
<del>Care, Christina &amp; Saul C. C. H. H.</del>	<del>10-10-07 7-20-13 WD</del>	<del>Worth's Add. Lots 9 &amp; 10</del>				245-007
<del>Christine Anderson Angala May &amp; M. M. M. M. Schmidt, Matthew W. &amp; Krista L. H/W O'Brien, Catherine Hunt, Jessal</del>	<del>11-27-08 11-27-08 11-27-08</del>	<del>Ballard Add Pt lots 6 &amp; 7 &amp; Pt vac alley Pt SE NE 34-15-1E 2 AC</del>				295-006
<del>Waldman Anita M. &amp; Owen Waldman Anita M. &amp; Owen Waldman Anita M. &amp; Owen</del>	<del>11-20-08 11-20-08 11-20-08</del>	<del>Pt SE NE 34-15-1E 2 AC Pt SE NE 34-15-1E 2 AC</del>				<del>280-025</del>
<del>Waldman Anita M. &amp; Owen Waldman Anita M. &amp; Owen</del>	<del>11-20-08 11-20-08</del>	<del>Pt SE NE 34-15-1E 2 AC</del>				280-025
<del>Bradley, Andrea J.</del>	<del>5-17-11 WD</del>	<del>Ballard Add Pt Lot 9 &amp; 10 Pt NE 34-15-1E</del>				290-010
<del>Rosen, Gary S &amp; Cynthia S. H/W Rosen, Gary S &amp; Cynthia S. H/W</del>	<del>10-27-06 8-10-05 WD 8-10-05 WD</del>	<del>Pt NE 34-15-1E 8-10-15 WD .5 AC</del>				280-007
<del>Allen, Eric W &amp; Jessica L. H/W Federal National Mortgage Lender Andrea J. H/W</del>	<del>8-23-15 Plat 5-3-10 WD</del>	<del>Ballard Add Pt Lot 6</del>				295-007
<del>Flint, Judith A.</del>	<del>3-5-12 Plat</del>	<del>Ballard Add Pt Lot 6 Pt vac Maple St &amp; Middle St</del>				295-005
<del>Hanson, Richard C. &amp; Julie H. H/W</del>	<del>5-22-12 WD 5-24-12 WD</del>	<del>Sarah R. Ballards Add Lot 3</del>				290-009
<del>Hainyanika Meyers Harrison H/W</del>	<del>8-15-13 WD</del>	<del>SE 1/4 NE 1/4 .2 AC</del>				280-023
<del>Howe Kristy K. &amp; James R. H/W Kareos Citrus &amp; Federal National Mortgage Corp</del>	<del>11-14-07 11-14-07 11-14-07</del>	<del>Sarah R. Ballards Add. Lot 2</del>				290-007
<del>Davis, Kyle S &amp; Laura E. H/W</del>	<del>10-16-14 WD</del>	<del>Ballards Add Pt Lot 10 &amp; 11</del>				290-008
<del>Justus, Bruce A &amp; Rachel M. H/W</del>	<del>7-21-15 Plat</del>	<del>Sarah A. Ballards Addition Lot 2</del>				290-007

LEGEND

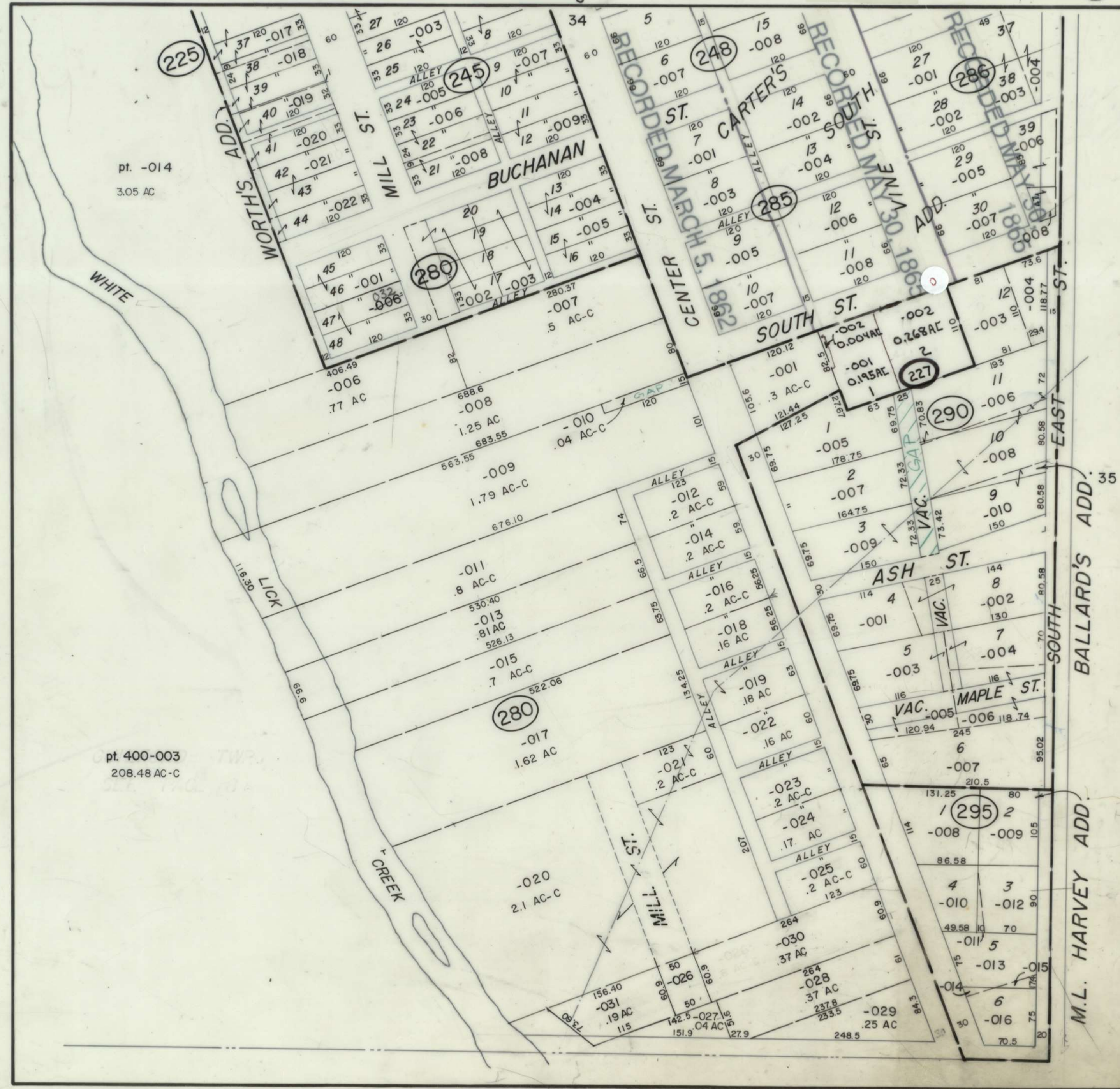
- RIGHT-OF-WAY LINE
- SECTION LINE
- PROPERTY LINE
- CENTER-LINE DRAIN
- CENTER-LINE ROAD
- SUBDIVISION BOUNDARY
- CORPORATE LIMITS

REVISED

DATE	BY

PLAINFIELD  
 T.15 N., R.1 E.  
 SECTION 34  
 SE 1/4 NE 1/4  
 21-1-34-51E-○-

32-10-34-012



SE 1/4, NE 1/4 SEC. 34, T. 15 N., R. 1 E.



1" = 100'

GUILFORD TWP.



